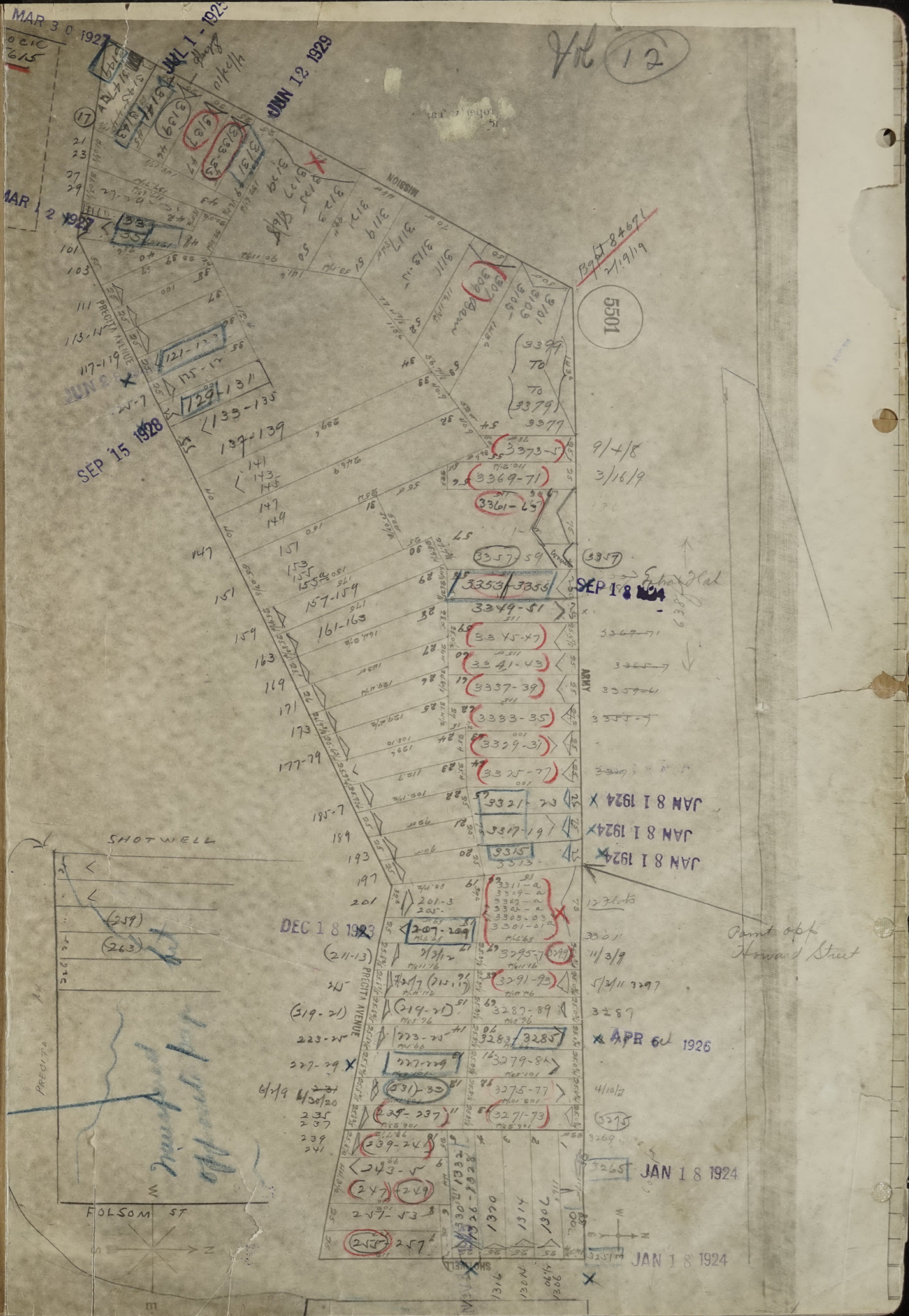
MAR 3 0 1927
JUL 1 - 1929
JUN 12 1929
MAR 2 1927
VK 12
MISSION
5501
Bg Pt 84676
PRECITA AVENUE
JUN 6
SEP 15 1928
121-123
125-131
133-135
137-139
141 143 145
147 149
151
157-159
161-163
3399
3379
3377
3373-5
3369-71
3361-65
3357-59
3353-3355
SEP 1 8 1924
3349-51
3345-47
3341-43
3337-39
3333-35
3329-31
3325-27
ARMY
JAN 8 1 1924
3321-23
3317-19
3315
3313
SHOTWELL
201-3
205
DEC 1 8 1923
207-209
211-13
215
219-21
223-25
227-29
231-33
235-237
239-241
243-5
247
249
251-53
255
257
3295-7
3291-93
3287-89
3283
3285
3279-81
3275-77
3271-73
APR 6 1926
3265
JAN 1 8 1924
JAN 1 8 1924
FOLSOM ST
Point of Howard Street
1300
1314
1306
1316
1320
1332

SAN FRANCISCO DEPARTMENT OF BUILDING INSPECTION
OFFICIAL COPY

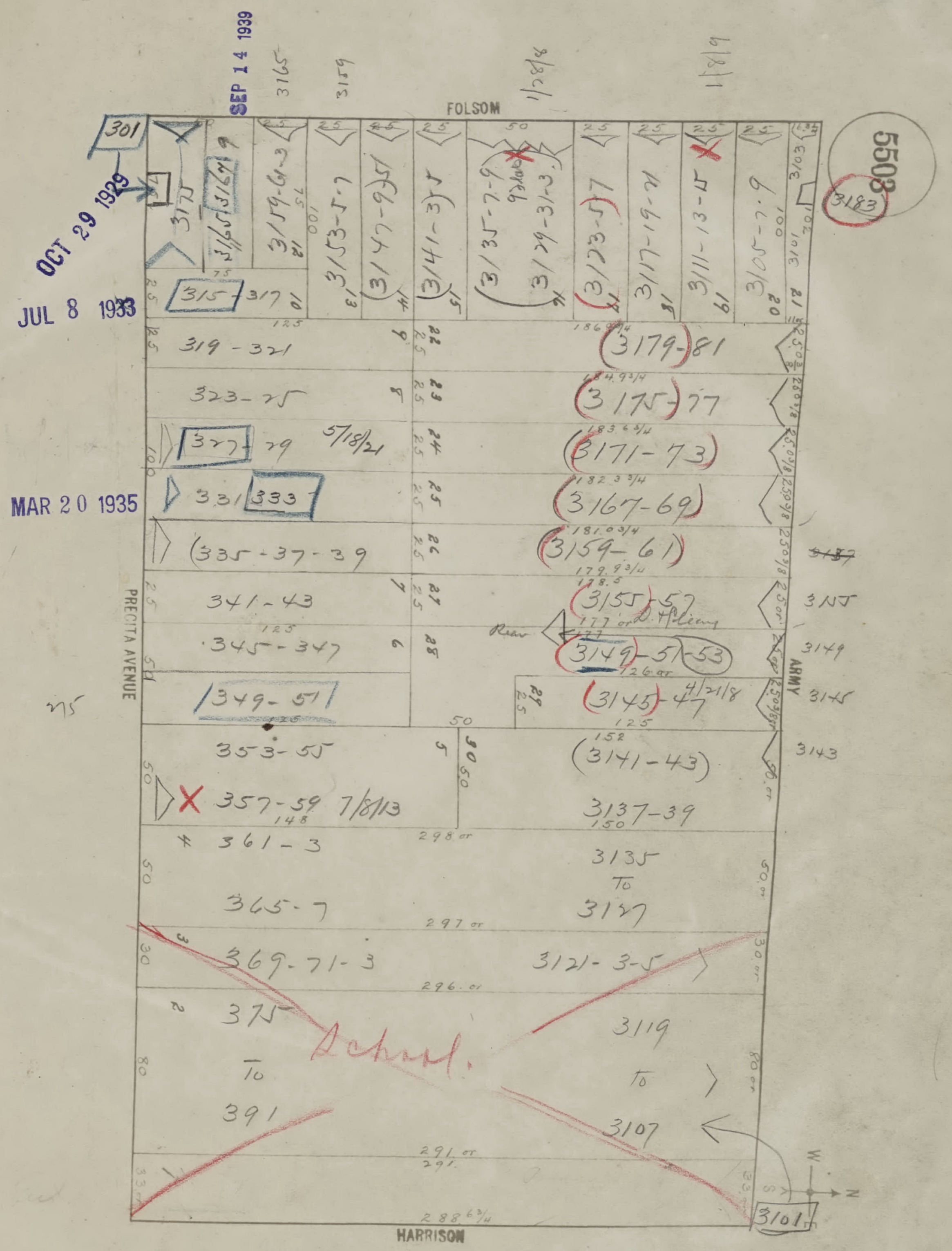
SEP 14 1939
OCT 29 1929
JUL 8 1933
MAR 20 1935
FOLSOM
PRECITA AVENUE
ARMY
HARRISON
5508
3183
301
3165
3159
1/28/4
1/8/9
3171
3165-3167-9
3159-61-3
3153-5-7
3147-9-51
3141-3-5
3135-7-9
3129-31-3
3123-5-7
3117-19-21
3111-13-15
3105-7-9
3101
3103
315-317
319-321
323-25
327-29
5/18/21
331 333
335-37-39
341-43
345-347
349-51
353-55
357-59 7/8/13
361-3
365-7
369-71-3
375 To 391
3179-81
3175-77
3171-73
3167-69
3159-61
3155-57
3149-51-53
3145-47 4/21/18
3141-43
3137-39
3135 To 3127
3121-3-5
3119 To 3107
3101
School.
Rear
~~3187~~
3NJ
3149
3145
3143
275

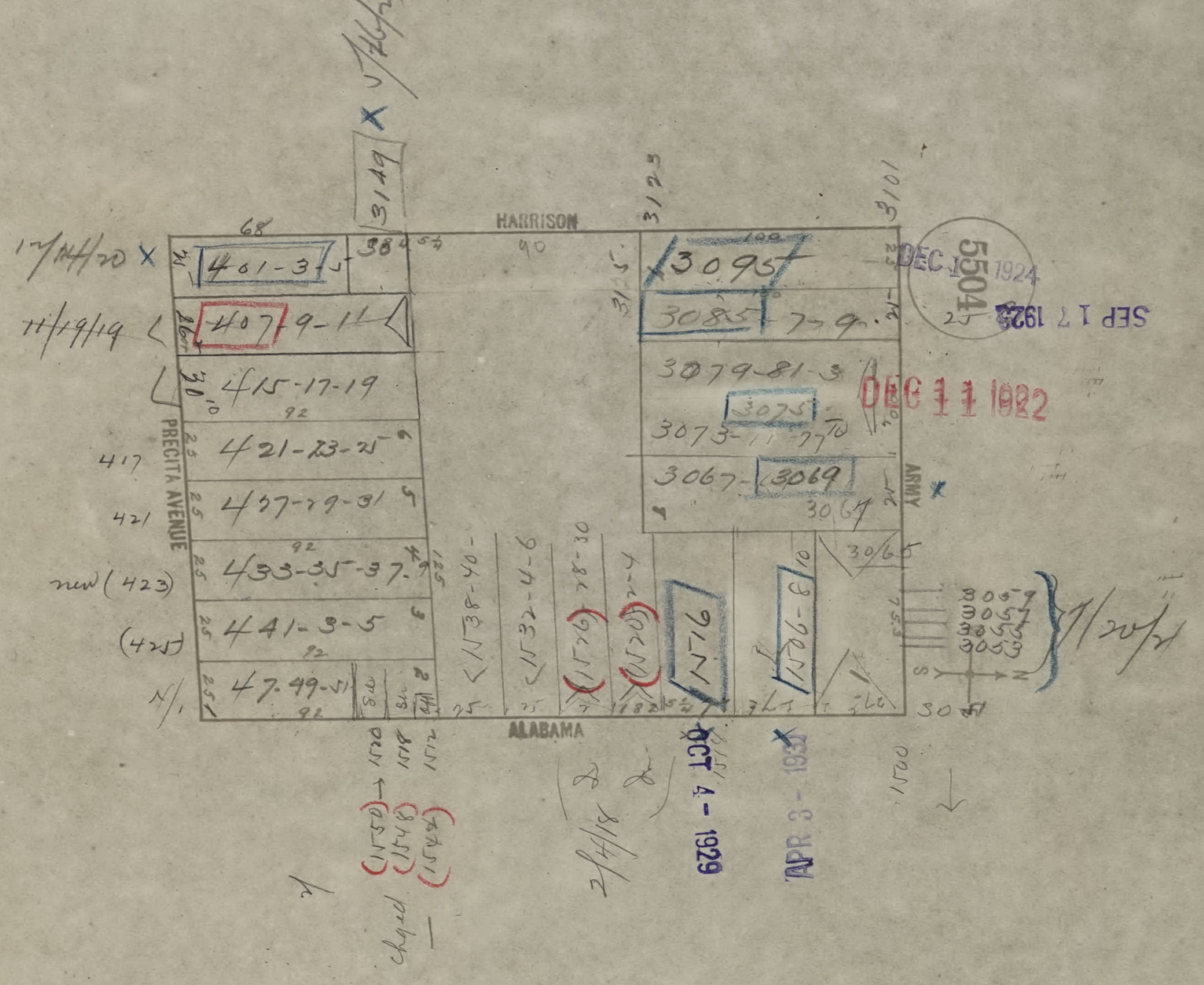
HARRISON
PRECITA AVENUE
ARMY
ALABAMA
3149
3123
3101
68
90
100
12/14/20 X
11/19/19
401-3
38
407 9-11
415-17-19
421-23-25
427-29-31
433-35-37
441-3-5
47-49-51
92
417
421
new (423)
(425)
3095
3085 7-9
3079-81-3
3075
3073-75-77
3067-3069
3061
3065
3059
3057
3055
3053
7/20/21
1538-40
1532-4-6
(1526) 28-30
(1520) 2-4
1516
1506-8
(1550)
(1548)
(1546)
1520
1518
1512
1500
chged
2/4/18
S N
DEC 11 1922
SEP 17 1923
DEC 1 1924
5504
OCT 4 - 1929
APR 3 - 193

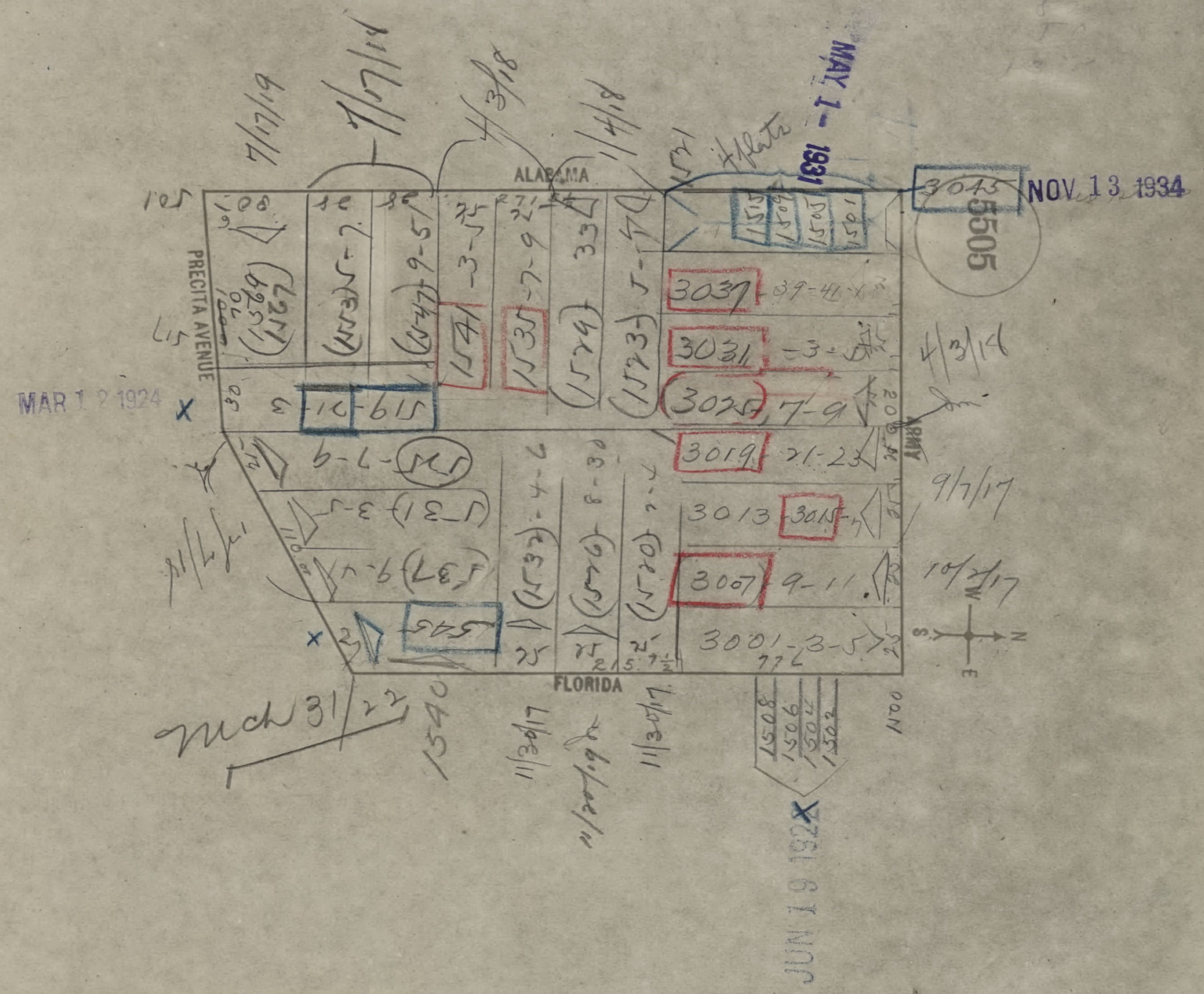
ALABAMA
PRECITA AVENUE
FLORIDA
ARMY
5505
NOV 13 1934
MAY 1 - 1931
MAR 1 2 1924
JUN 19 1923
3045
3037
3031
3025
3019
3013
3015
3007
3001
1540
Mch 31/22
7/17/19
7/17/19
4/3/18
11/4/18
4/3/19
9/7/17
10/3/17
11/3/17

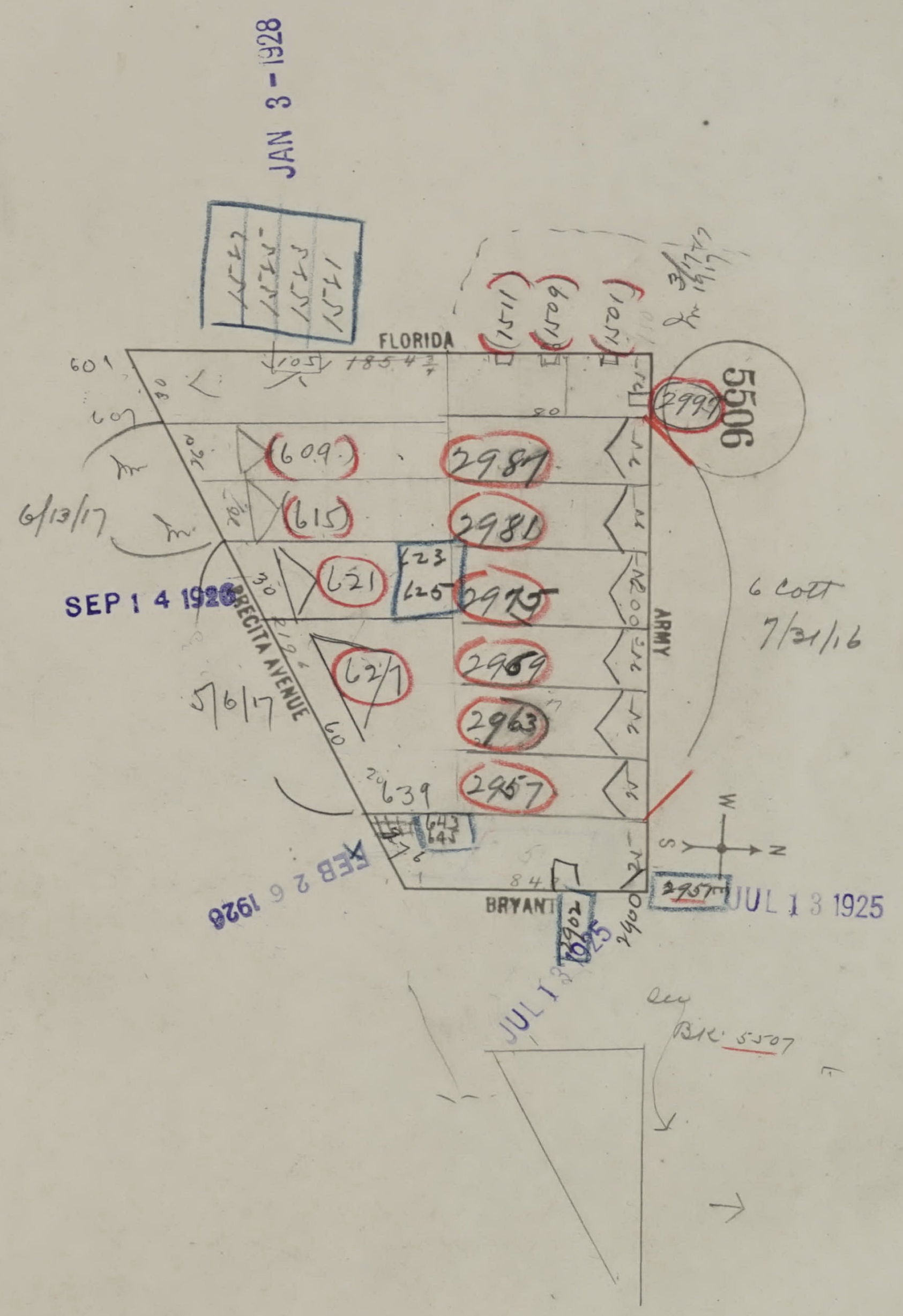
JAN 3 - 1928
1542
1542½
1543
1541
FLORIDA
1511
1509
1501
3/17/17
105
185.4¾
601
607
30
80
5506
2999
609
2987
615
2981
6/13/17
623
625
621
2975
SEP 1 4 1926
BRECITA AVENUE
ARMY
200
6 Cott
7/31/16
627
2969
5/6/17
2963
60
639
2957
643
645
FEB 2 6 1926
84
BRYANT
2902
2400
2957
JUL 1 3 1925
JUL 1 3 1925
W
S
N
Blk 5507

SAN FRANCISCO
DBI
DEPARTMENT OF
BUILDING INSPECTION
OFFICIAL COPY

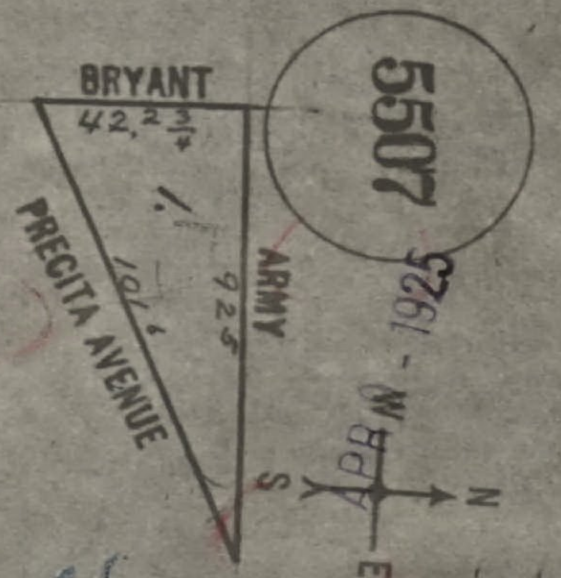
BRYANT
42.2 3/4
1
PRECITA AVENUE
101.6
ARMY
92.5
5507
N
S
E
W

APR [illegible] 1925

Same Sta 2901 in Blk 5506

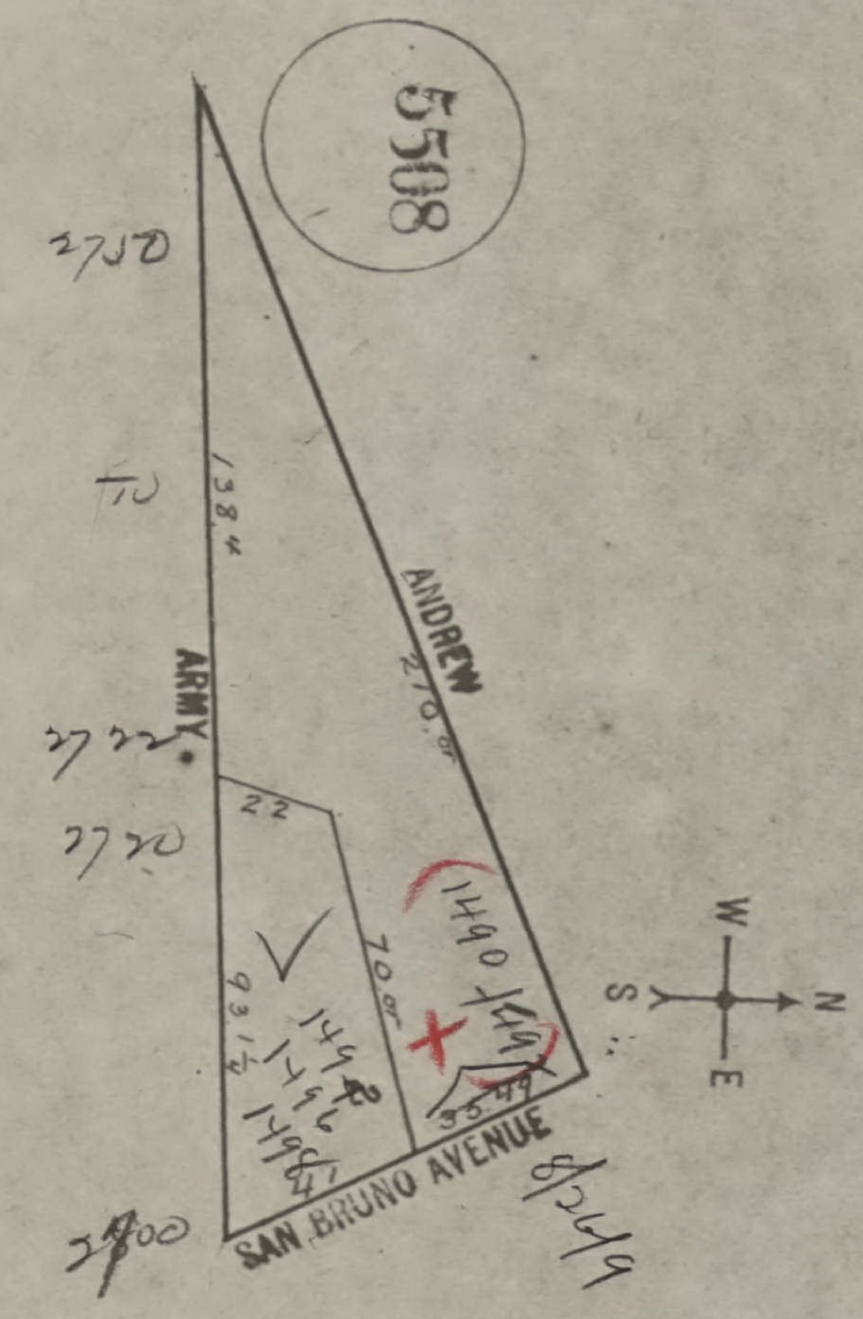
5508
ANDREW
270.0
ARMY
138.4
22
70.0
93.1/2
35.49
SAN BRUNO AVENUE
1490 1494
1498
1496
1492
2720
2722
2700
9/24/8
W
N
E
S

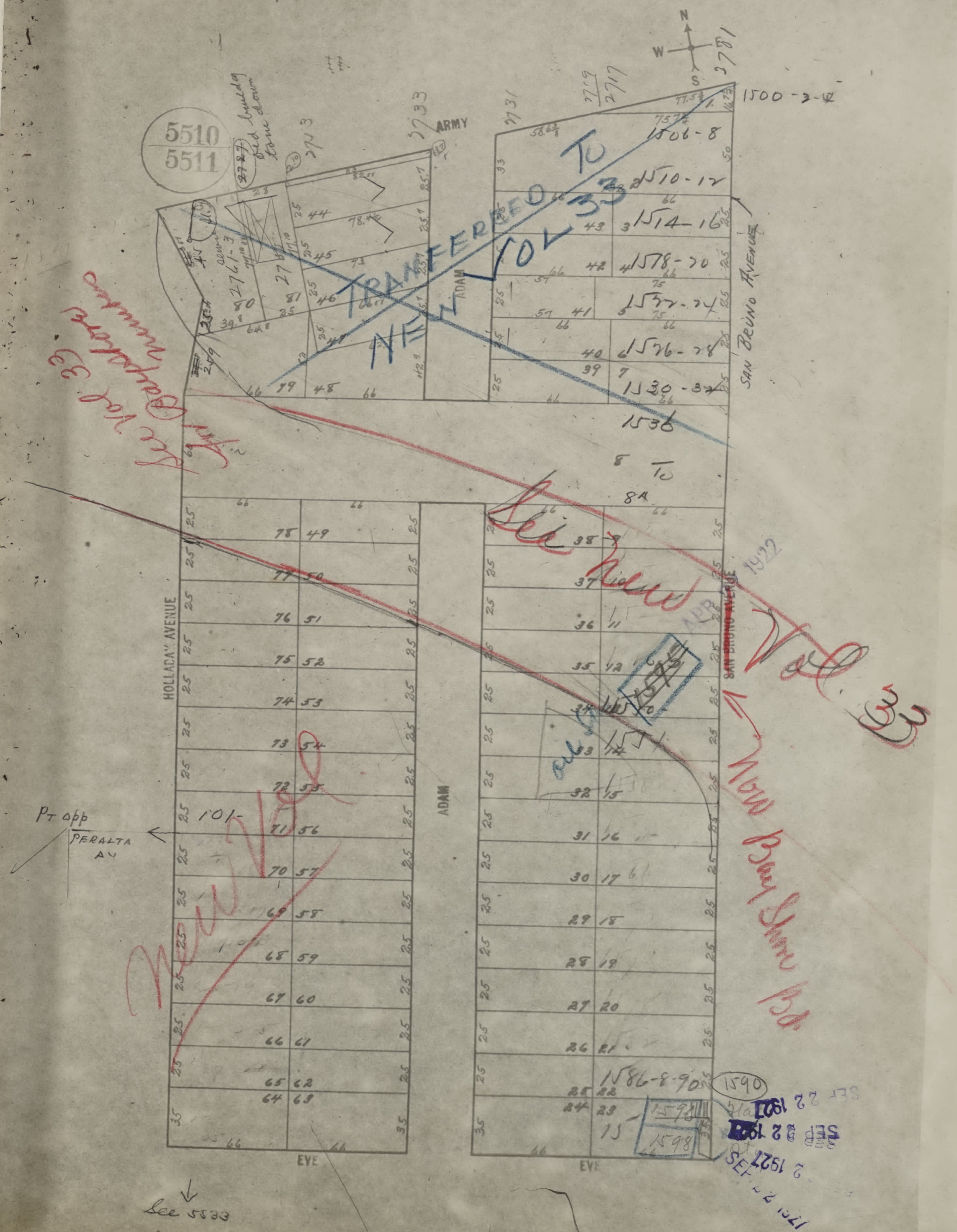
5510
5511
ARMY
ADAM
HOLLADAY AVENUE
SAN BRUNO AVENUE
EVE
N
W
E
S
TRANSFERRED TO NEW VOL 33
See Vol 33 for Departments Numbers
See New Vol. 33
New Vol
Now Bay Shore Bd
old buildg torn down
2781
1500-3-4
1506-8
1510-12
1514-16
1518-20
1522-24
1526-28
1530-32
1536
8 To 8A
1586-8-90
1590
1598
Pt opp Peralta Av
See 5533
APR 1922
SEP 22 1927

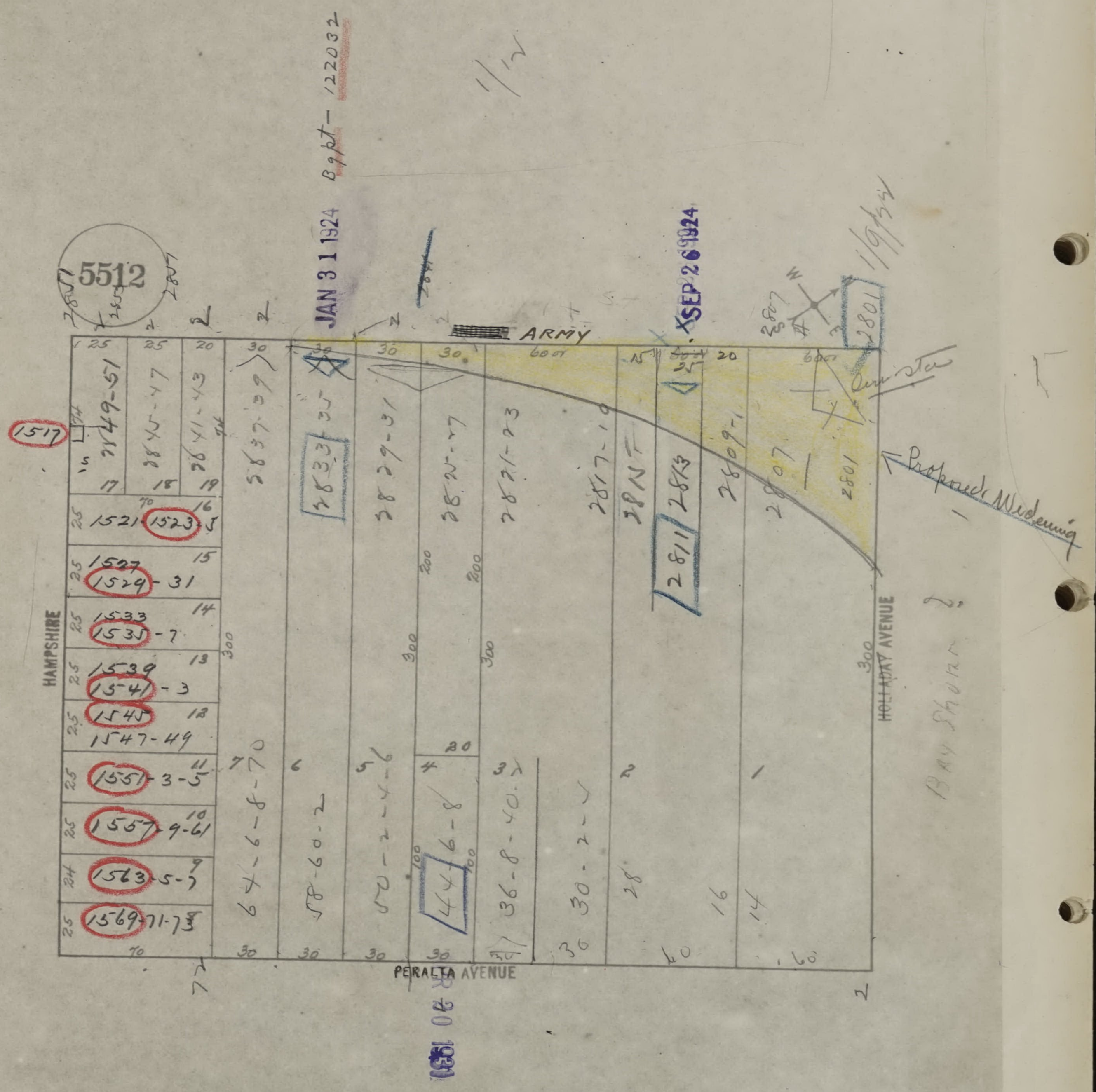
5512
HAMPSHIRE
ARMY
PERALTA AVENUE
HOLLADAY AVENUE
JAN 31 1924
SEP 26 1924
Bgpt- 122032
1517
1549-51
2845-47
2841-43
2837-39
2833-35
2829-31
2825-27
2821-23
2817-19
2815
2813
2811
2809
2807
2801
1521-1523-5
1527
1529-31
1533
1535-7
1539
1541-3
1545
1547-49
1551-3-5
1557-9-61
1563-5-7
1569-71-73
64-6-8-70
58-60-2
50-2-4-6
44-6-8
36-8-40-2
30-2-4
28
16
14
Proposed Widening
Bay Shore

SAN FRANCISCO DEPARTMENT OF BUILDING INSPECTION
OFFICIAL COPY

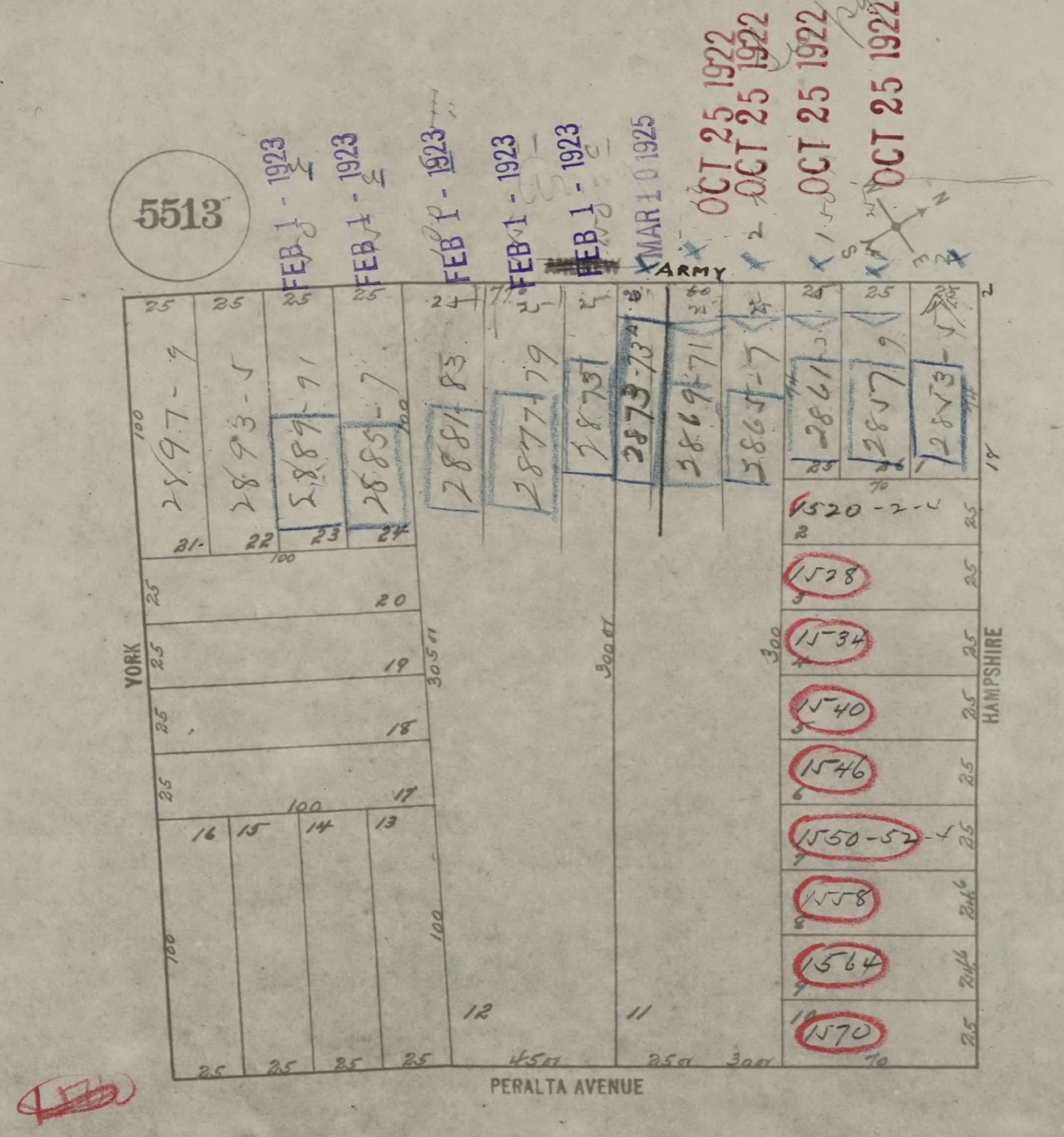
5513
FEB 1 - 1923
FEB 1 - 1923
FEB 1 - 1923
FEB 1 - 1923
FEB 1 - 1923
MAR 1 0 1925
OCT 25 1922
OCT 25 1922
OCT 25 1922
OCT 25 1922
ARMY
YORK
HAMPSHIRE
PERALTA AVENUE
2897-9
2893-5
2889-91
2885-7
2881-83
2877-79
2875
2873-73½
2869-71
2865-7
2861
2857
2853
1520-2-4
1528
1534
1540
1546
1550-52-4
1558
1564
1570
N
S
E
W
21
22
23
24
20
19
18
17
16
15
14
13
12
11
2
3
4
5
6
7
8
9
10
25
100
305 ft
300 ft
300
45 ft
25 ft
30 ft
70

Bk.
chged 1/10/10

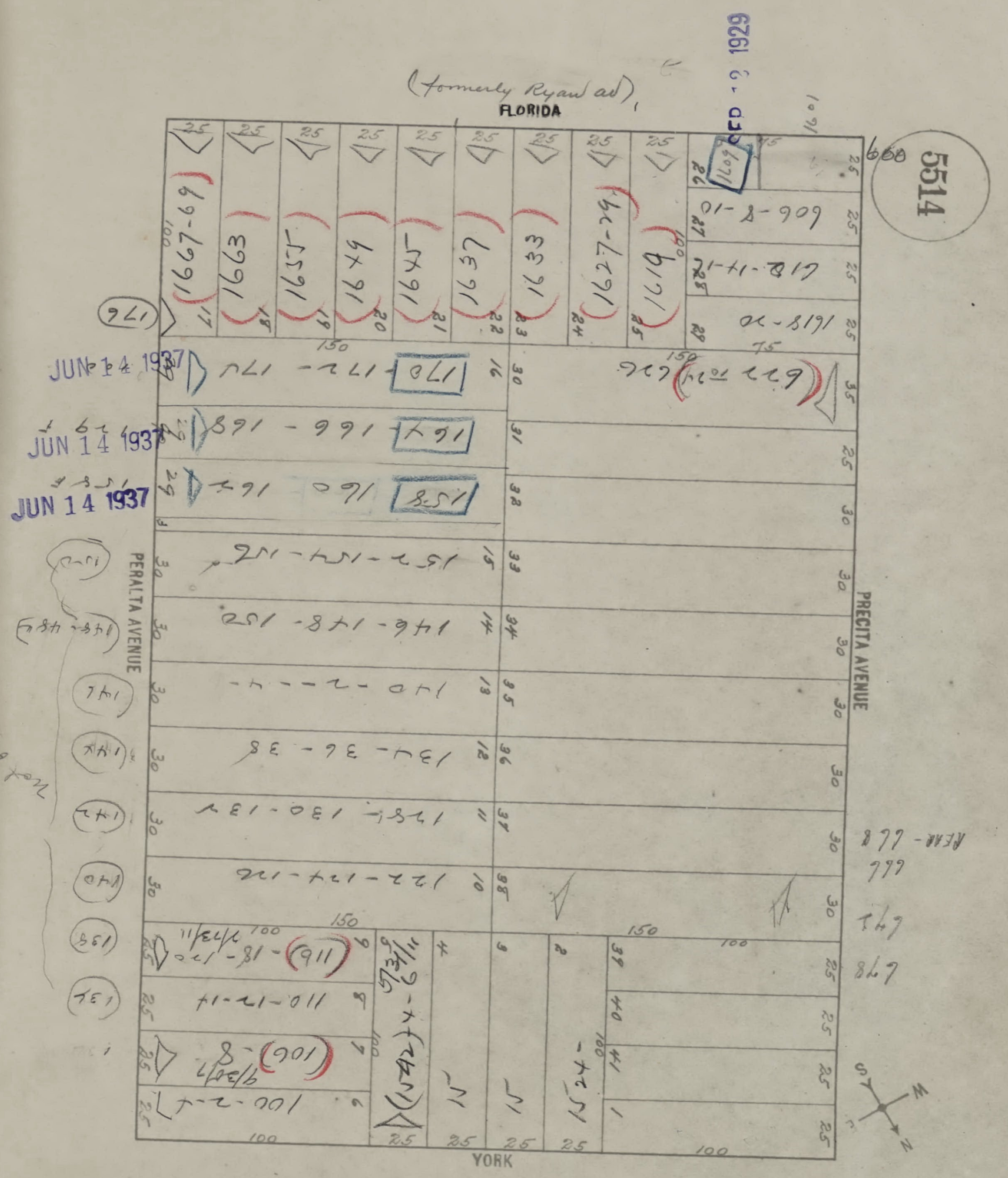
(formerly Ryan av)
FLORIDA
PRECITA AVENUE
PERALTA AVENUE
YORK
5514
DEC 9 1929
JUN 14 1937
JUN 14 1937
JUN 14 1937
1667-69
1663
1655
1649
1645
1637
1633
1627-29
1619
606-8-10
612-14-16
618-20
172-174-176
166-168
160-164
152-154-156
146-148-150
140-2-4
134-36-38
128-130-132
122-124-126
110-12-14
100-2-4
Not affected


N
W
E
PRECITA AVENUE
ALABAMA
FLORIDA
MULLEN AVENUE
PERALTA AVENUE
JUN 23 1923
MAR 26 1935
APR 6 - 1939
JAN 8 - 1940
FEB 11 1930
JUN 16 1925
4/14/13
500
502
508
514
520
526
532
534
540
546
548
550
552
556
560
564
570-572
576-578
580
1612
1624
1626
1632
1640
1646
1650
1658-60
1666
1670
1619
1623
1625
1631
1639
172
184
197
210
125
85
11/14/09
12/1/08
11/4/09
8/6/10
6/1/10
76

Block
CHANGE
11/34

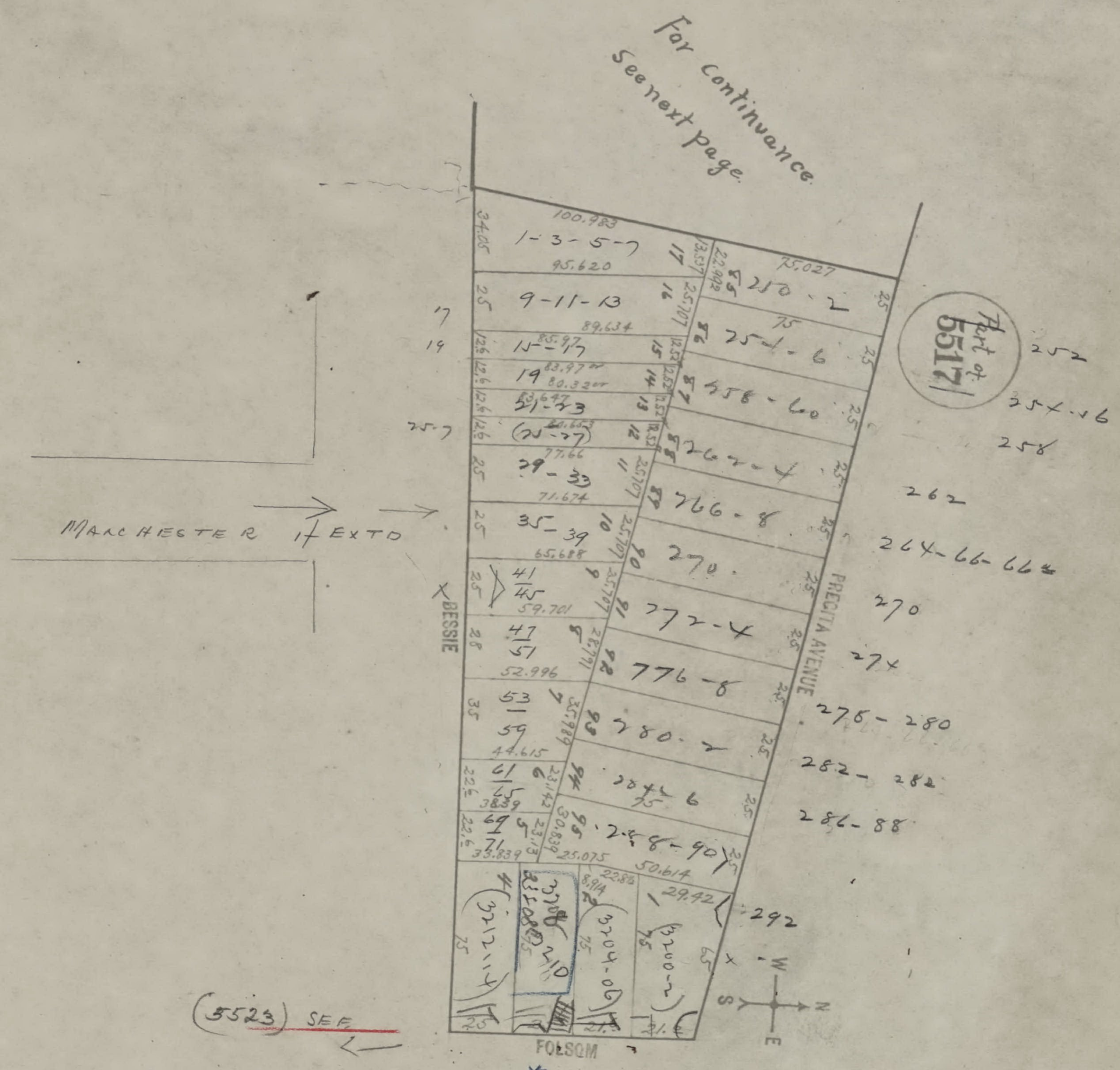
Part of 5517
100.983
1-3-5-7
95.620
9-11-13
89.634
15-17
19
21-23
(25-27)
29-33
71.674
35-39
65.688
41
45
59.701
47
51
52.996
53
59
44.615
61
65
69
71
33.839
25.075
50.614
29.42
(3212-14)
(3204-06)
(3200-2)
210
75.027
250-2
254-6
258-60
262-4
266-8
270
272-4
276-8
280-2
284-6
288-90
17
19
25-7
MANCHESTER 17 EXTD
BESSIE
PRECITA AVENUE
FOLSOM
(5523) SEE
252
254-56
258
262
264-66-66½
270
274
276-280
282-282
286-88
292
W
N
S
E

For continuance
See next page

JAN 26 1927

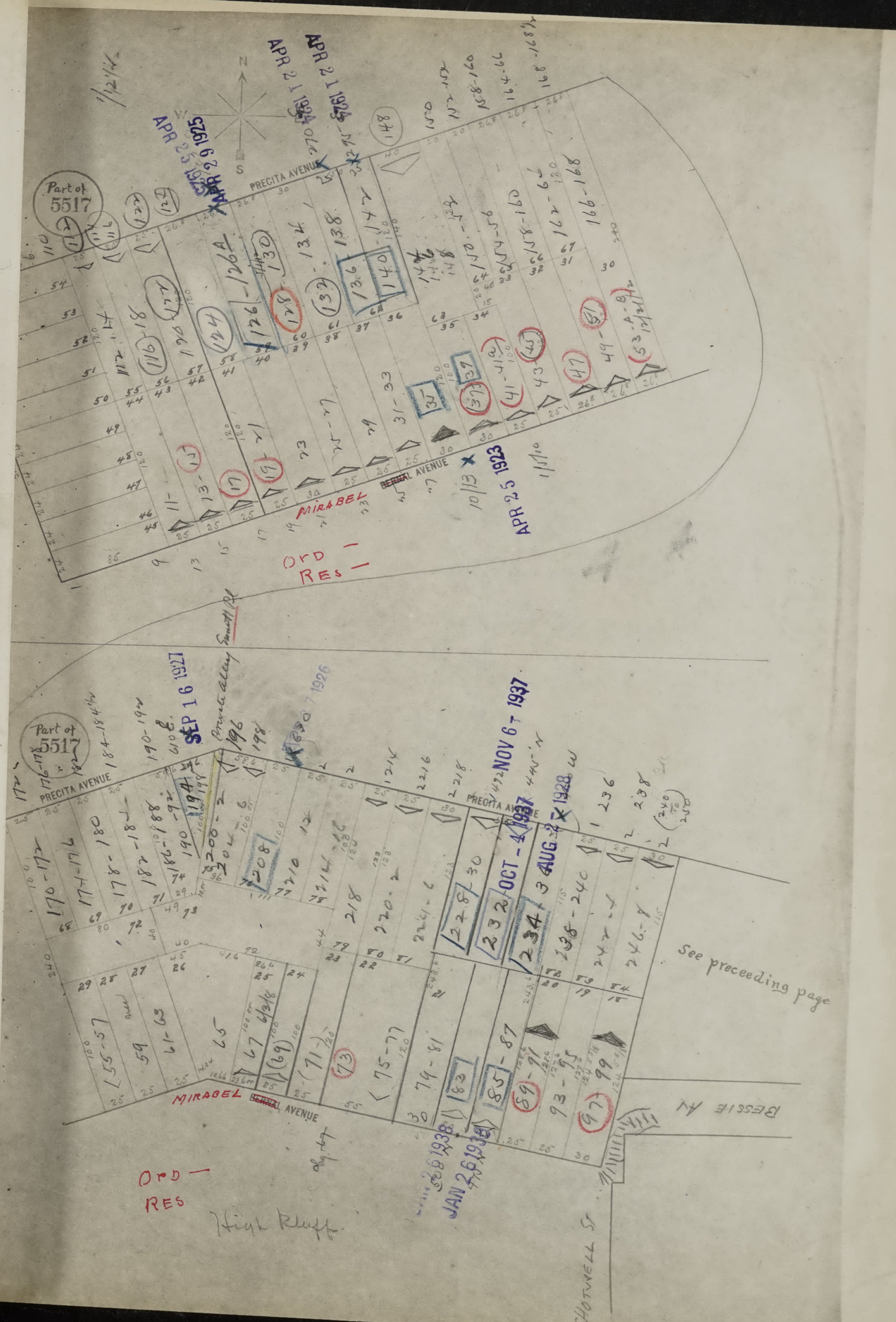
Part of 5517
PRECITA AVENUE
MIRABEL ~~BERNAL~~ AVENUE
Ord —
Res —
APR 29 1925
APR 25 1923
Part of 5517
PRECITA AVENUE
Precita Alley
SEP 16 1927
NOV 6 1937
OCT 4 1937
AUG 2 1928
JAN 26 1938
MIRABEL ~~BERNAL~~ AVENUE
Ord —
Res
High Bluff
See preceeding page
BESSIE AL
SHOTWELL ST

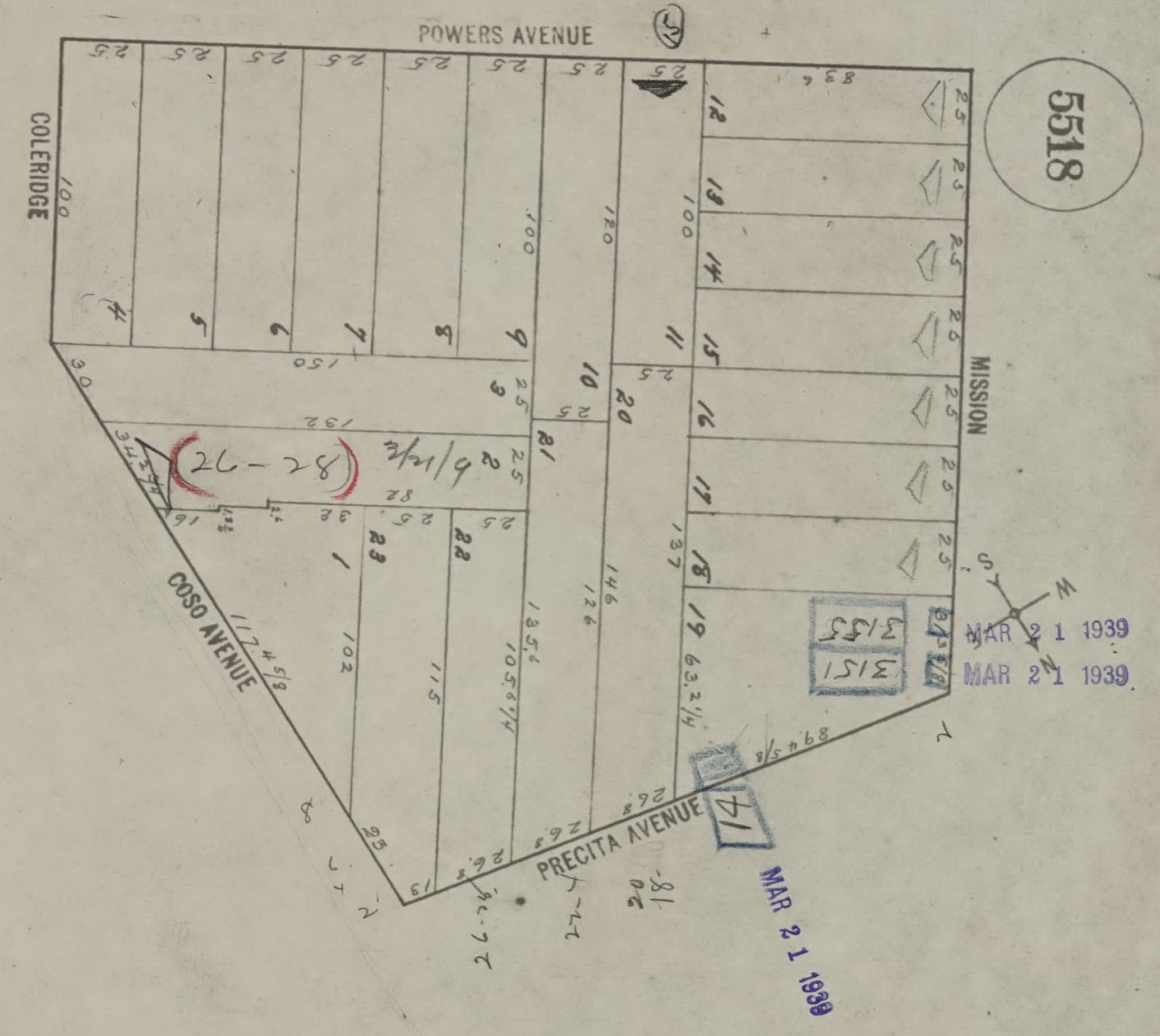
5518
POWERS AVENUE
COLERIDGE
MISSION
COSO AVENUE
PRECITA AVENUE
4
5
6
7
8
9
10
11
12
13
14
15
16
17
18
19
20
21
22
23
1
2
3
(26-28)
3/21/9
3155
3151
141
MAR 21 1939
MAR 21 1939
MAR 21 1939

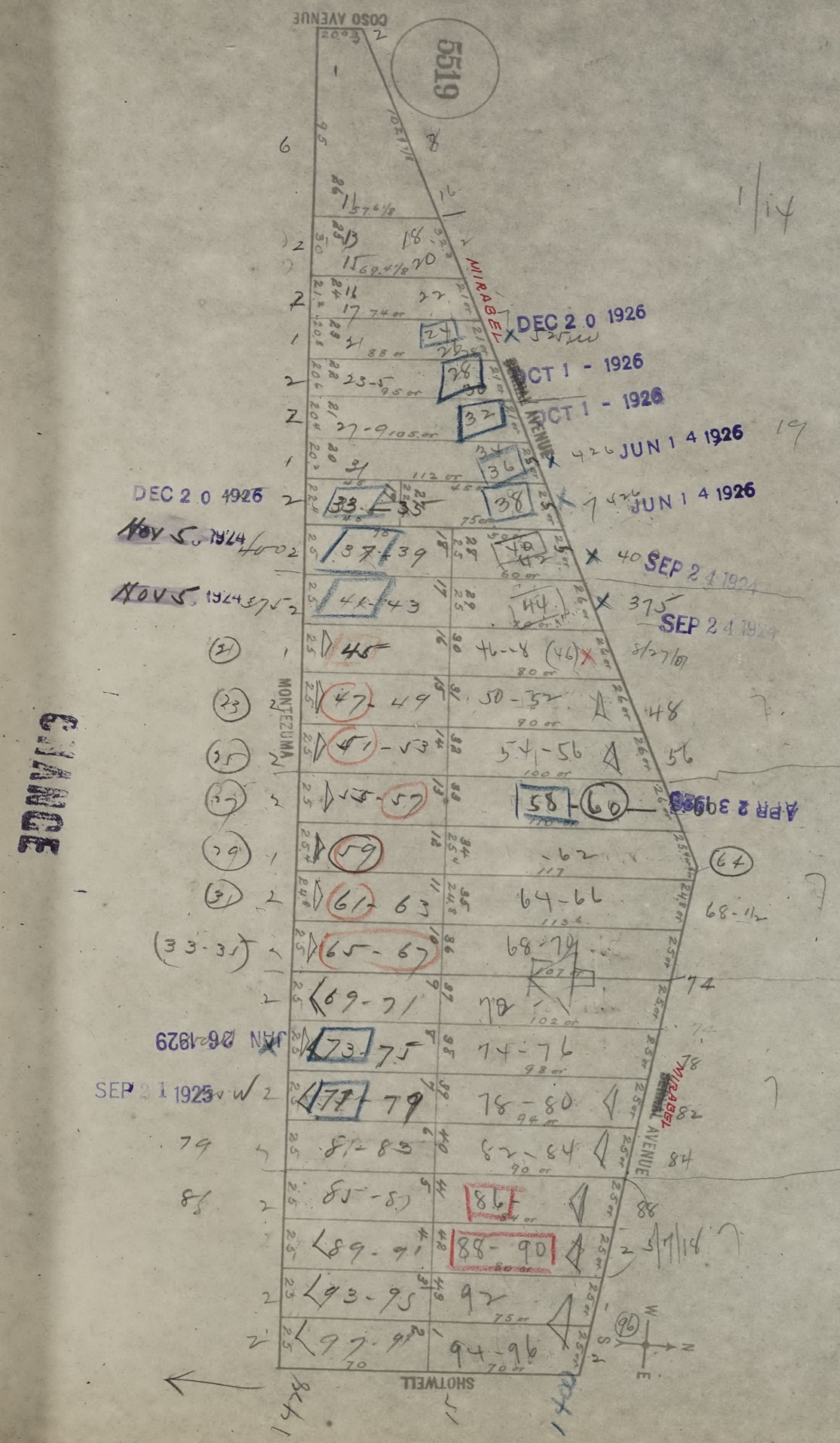
5519
COSO AVENUE
MIRABEL AVENUE
MONTEZUMA
SHOTWELL
CHANGE
DEC 2 0 1926
OCT 1 - 1926
OCT 1 - 1926
JUN 1 4 1926
JUN 1 4 1926
SEP 2 4 1924
SEP 2 4 1924
NOV 5 1924
NOV 5 1924
APR 2 3 1928
JAN 26 1929
SEP 2 1 1925
N
S
E
W

1/14

Bernal Ave Changed to
Mirabel Ave
Ordinance
Res. -

SAN FRANCISCO DEPARTMENT OF BUILDING INSPECTION
OFFICIAL COPY

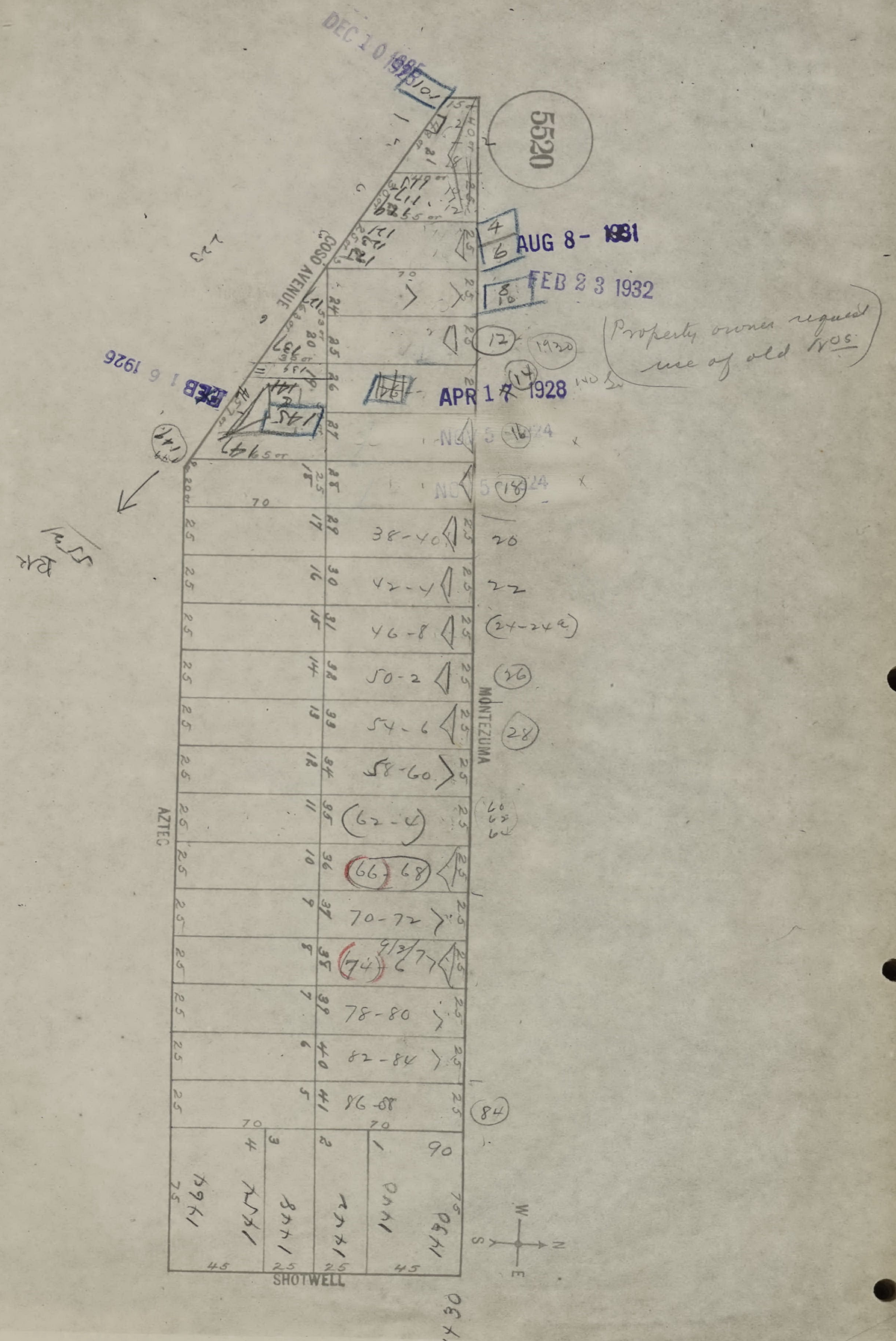
5520
DEC 10 1985
FEB 16 1926
AUG 8 - 1931
FEB 23 1932
APR 17 1928
NOV 5 1924
NOV 5 1924
COSO AVENUE
MONTEZUMA
AZTEC
SHOTWELL
101
145
141
149
137
133
127
121
117
4
6
8
10
12
14
16
18
20
22
24-24 E
26
28
84
1930
38-40
42-4
46-8
50-2
54-6
58-60
62-4
66-68
70-72
74
78-80
82-84
86-88
90
1460
1448
1442
1440
1464
70
25
45
W
N
E
S

(Property owner request use of old Nos)

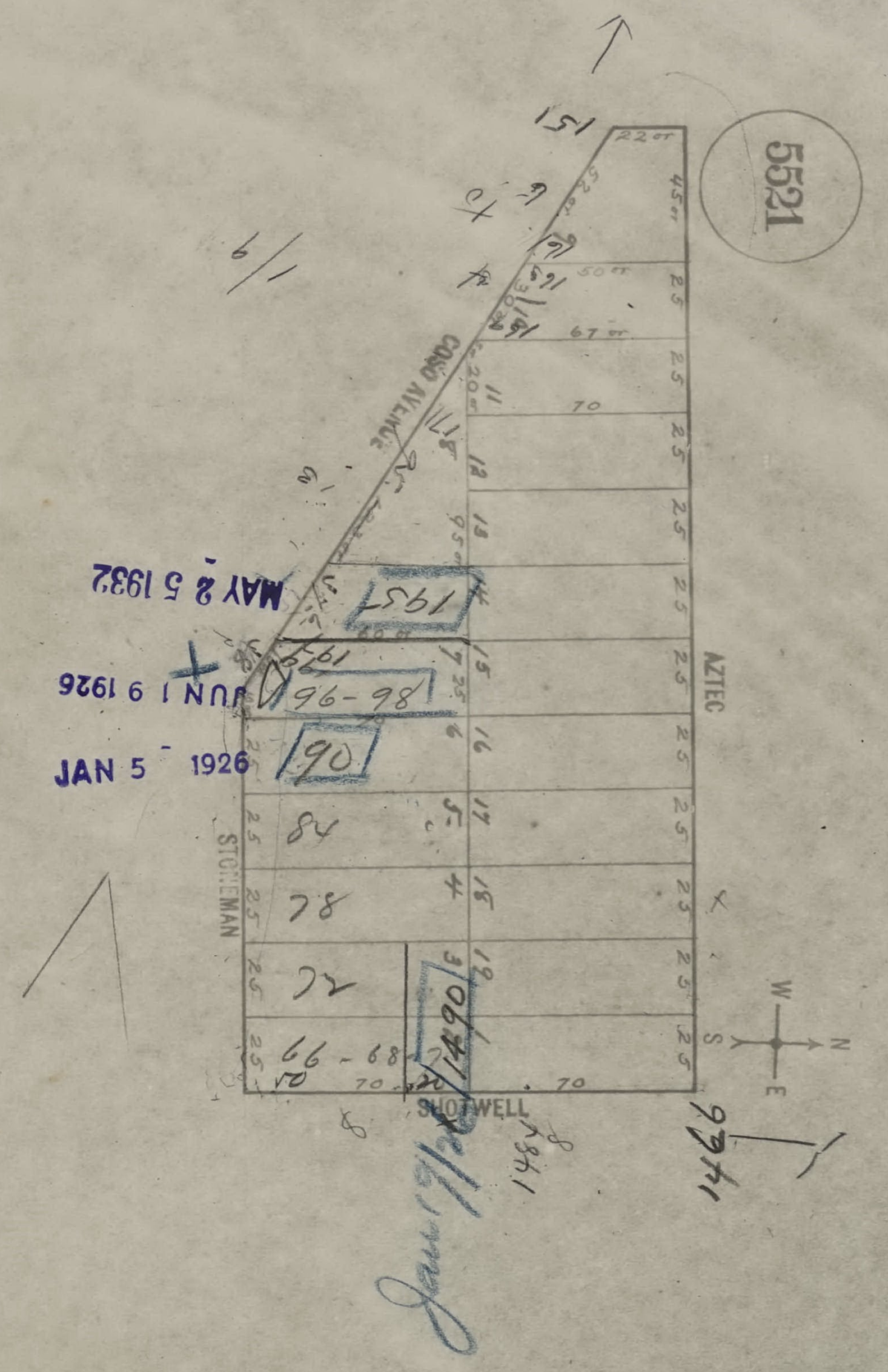
5521
COSO AVENUE
AZTEC
STONEMAN
SHOTWELL
151
195
191
86-96-98
190
84
78
72
66-68
1490
MAY 2 5 1932
JUN 1 9 1926
JAN 5 1926
70
25
W
N
S
E

Old numbering started at Precita av to provide for extension to Precita av?

1 To 25 ft

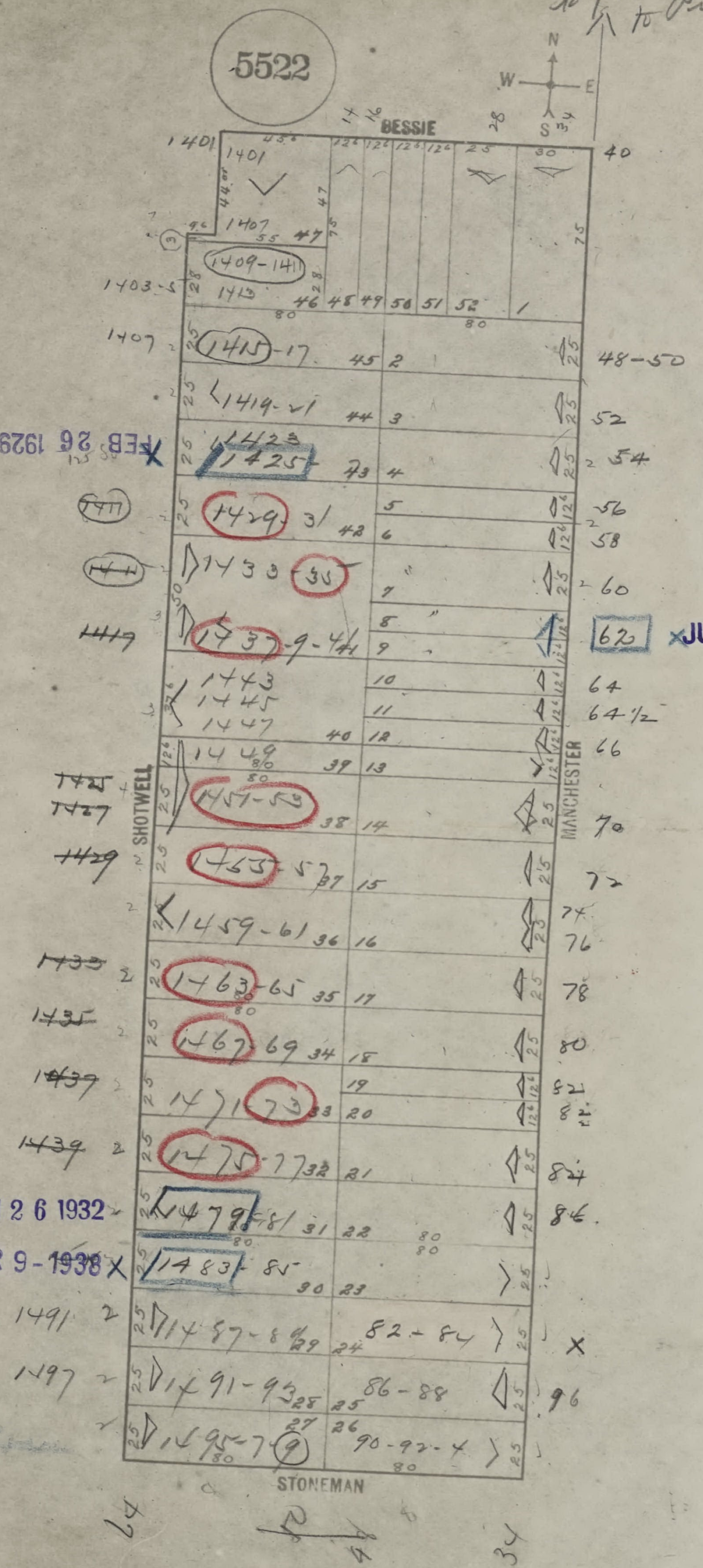
5522
N
W
E
S
BESSIE
SHOTWELL
MANCHESTER
STONEMAN
1401
1407
1409-1411
1413
1403-5
1415-17
1419-21
1423
1425
1429-31
1433-35
1437-9-41
1443
1445
1447
1449
1451-53
1463-57
1459-61
1463-65
1467-69
1471-73
1475-77
1479-81
1483-85
1487-89
1491-93
1495-7-9
40
48-50
52
54
56
58
60
62
64
64 1/2
66
70
72
74
76
78
80
82
84
86
82-84
86-88
90-92-4
96

CHANGE

Block 1929

JUL 7 1933

JAN 26 1932

APR 9-1938

(1 No to 25ft) old Numbering

High Hill

Bernal Heights

old N^os^ provided for odd
St. Precita through
Block 5517

See page 5517

Old Ordinance – numbering on this block
provided for extension of Manchester St
North to PRECITA AV

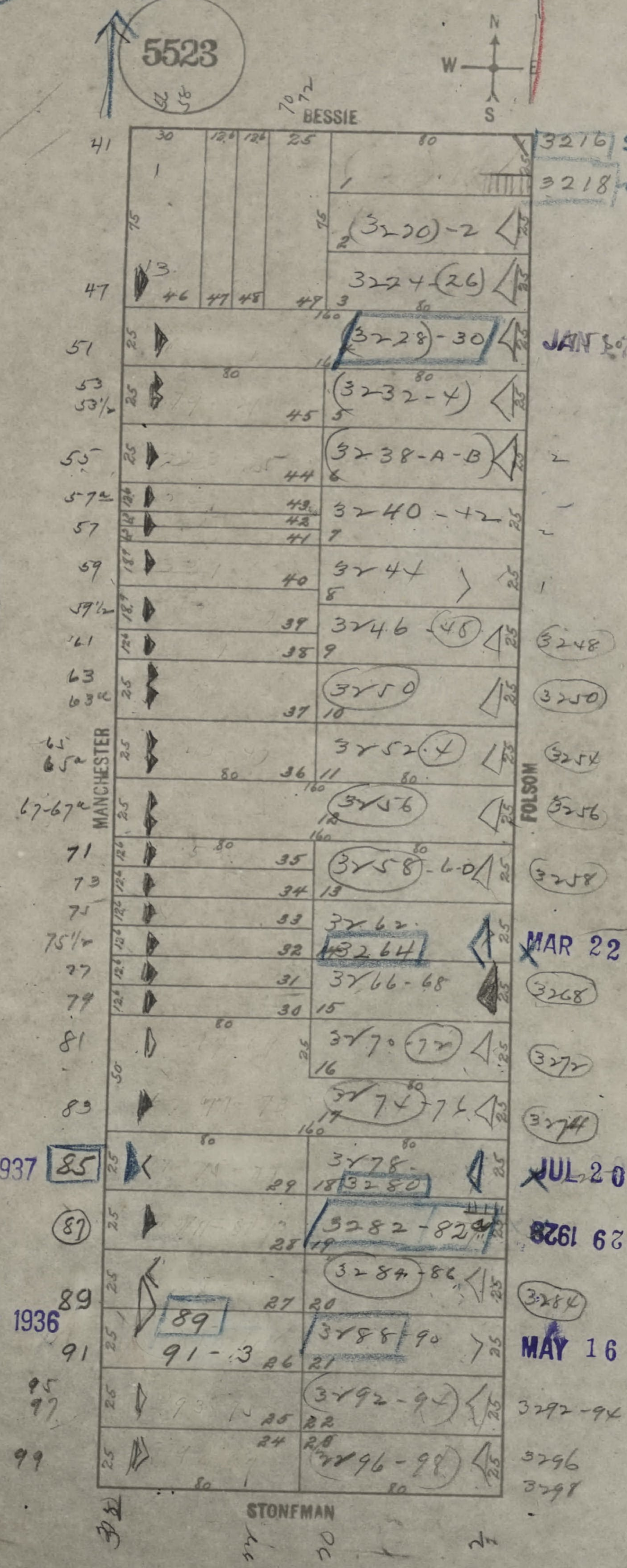
5523
N
W
S
BESSIE
MANCHESTER
FOLSOM
STONEMAN
41
47
51
53
53½
55
57½
57
59
59½
61
63
63½
65
65½
67-67½
71
73
75
75½
77
79
81
83
85
87
89
91
91-3
95
97
99
3216 Store
3218 up
(3220)-2
3224-(26)
(3228)-30
(3232-4)
3238-A-B
3240-42
3244
3246 (48)
3250
3252-(4)
3256
(3258)-60
3262
3264
3266-68
3270-(72)
3274-76
3278
3280
3282-84
(3284-86)
3288-90
3292-94
3296-98
3248
3250
3254
3256
3258
3268
3272
3274
3284
3292-94
3296
3298

FEB 16 1922

JAN 30 1925

MAR 22 1930

NOV 29 1937

JUL 20 1927

JUL 29 1928

JUL 2 - 1936

MAY 16 1930

SAN FRANCISCO
DBI
DEPARTMENT OF BUILDING INSPECTION
OFFICIAL COPY

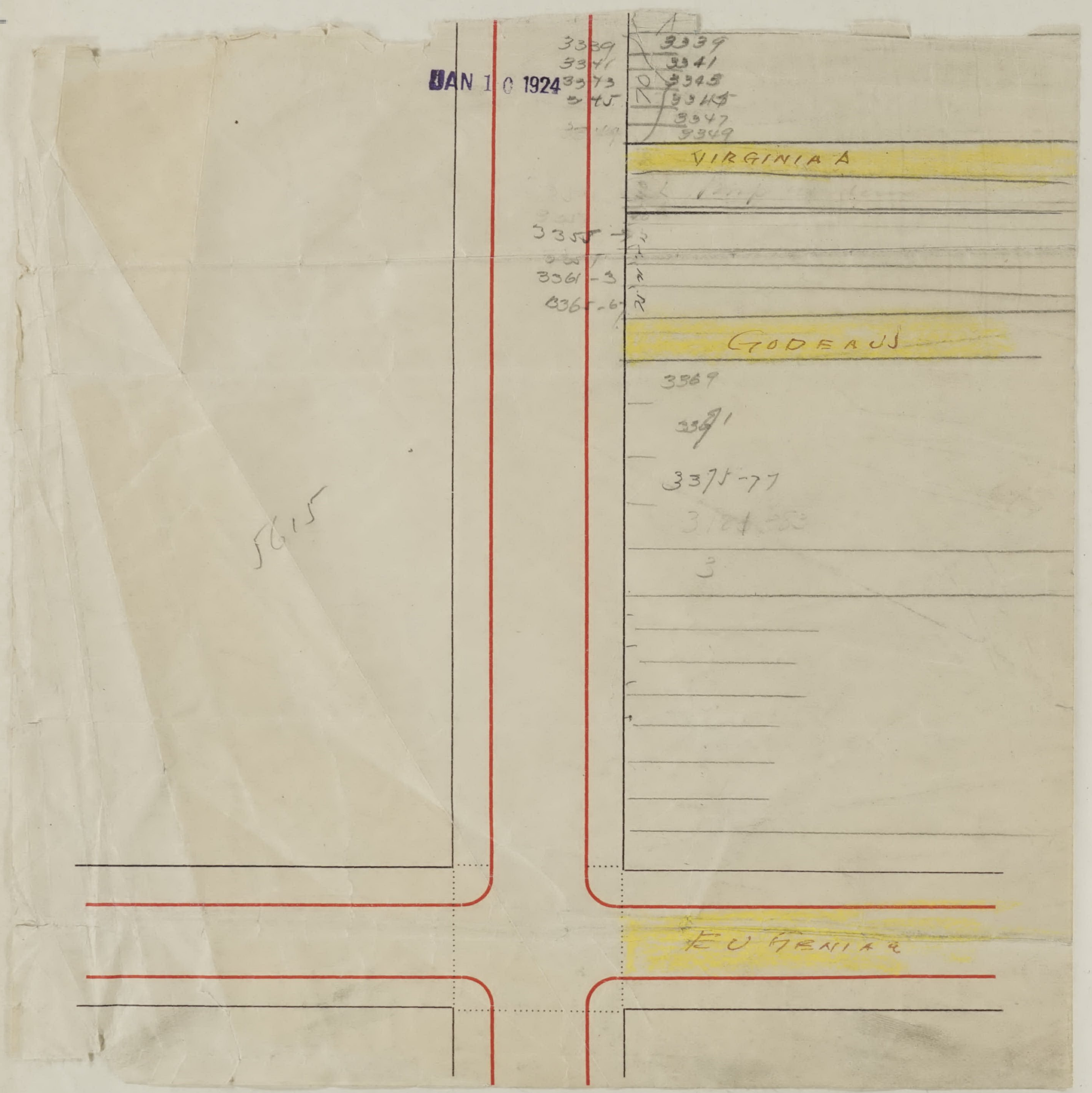
JAN 1 0 1924
3339
3341
3373
3345
3339
3341
3345
3345
3347
3349
VIRGINIA A
3355
3361-3
3365-67
GODEAUS
3369
3371
3375-77
EUGENIA A
5615

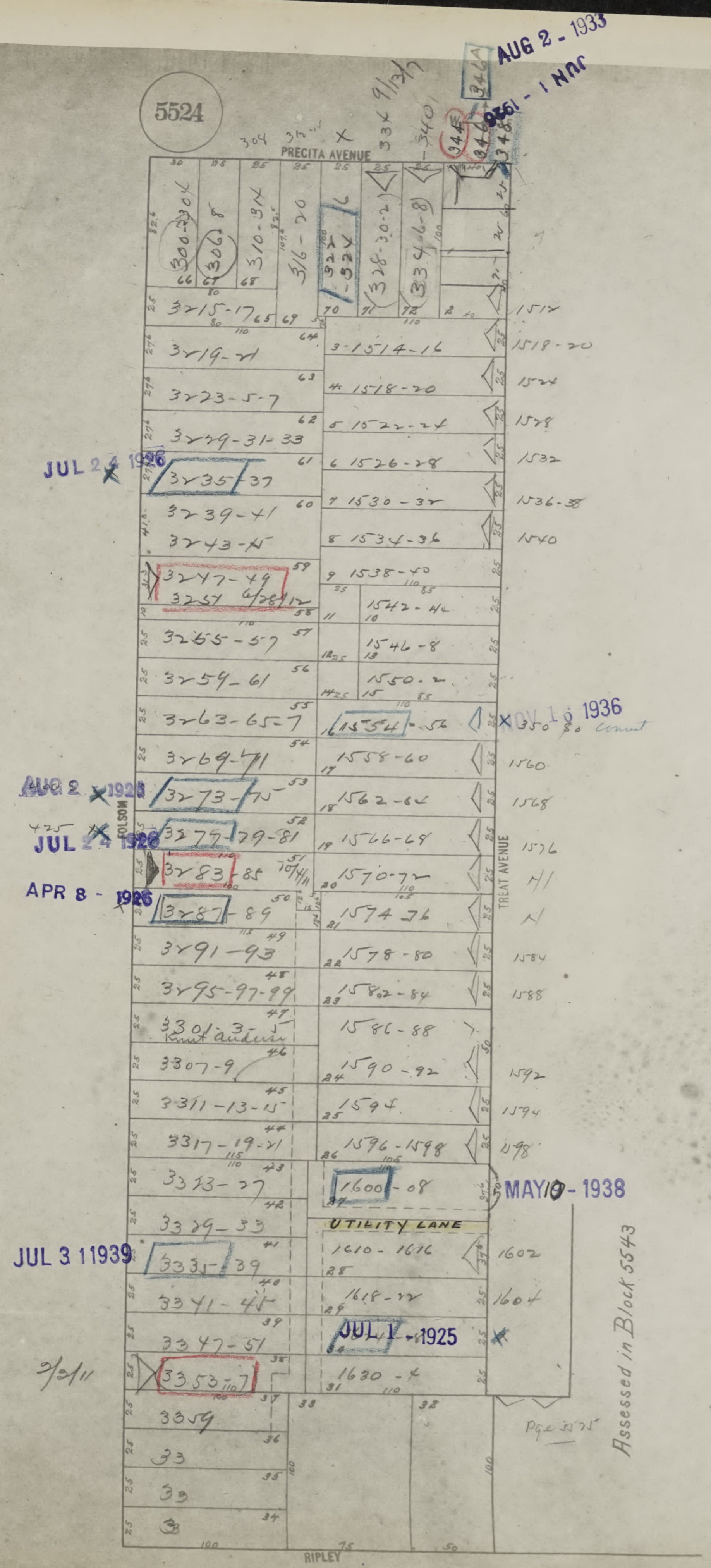
5524
PRECITA AVENUE
AUG 2 - 1933
JUN 1 - 1936
346A
344
346
348
304
33X 9/13/7
340
300-2-30X
306-8
310-314
316-20
32X-32X
328-30-2
334-6-8
3215-17
3219-21
3223-5-7
3229-31-33
JUL 24 1926
3235-37
3239-41
3243-45
3247-49
3257 6/28/12
3255-57
3259-61
3263-65-7
3269-71
AUG 2 1928
3273-75
JUL 24 1928
3277-79-81
3283-85 10/4/11
APR 8 - 1926
3287-89
3291-93
3295-97-99
3301-3 Knut andersen
3307-9
3311-13-15
3317-19-21
3323-27
3329-33
JUL 3 1 1939
3335-39
3341-45
3347-51
2/2/11
3353-7
3359
33
33
33
FOLSOM
1514
1518-20
1524
1528
1532
1536-38
1540
3-1514-16
4 1518-20
5 1522-24
6 1526-28
7 1530-32
8 1534-36
9 1538-40
1542-46
1546-8
1550-2
1554-56
NOV 1 6 1936
350 80 Conv
1558-60
1560
1562-64
1568
1566-68
1576
1570-72
1574-76
1578-80
1584
1582-84
1588
1586-88
1590-92
1592
1594
1594
1596-1598
1598
1600-08
MAY 10 - 1938
UTILITY LANE
1610-1616
1602
1618-22
1604
JUL 1 - 1925
1630-4
TREAT AVENUE
RIPLEY
Pge 5575
Assessed in Block 5543

1/13

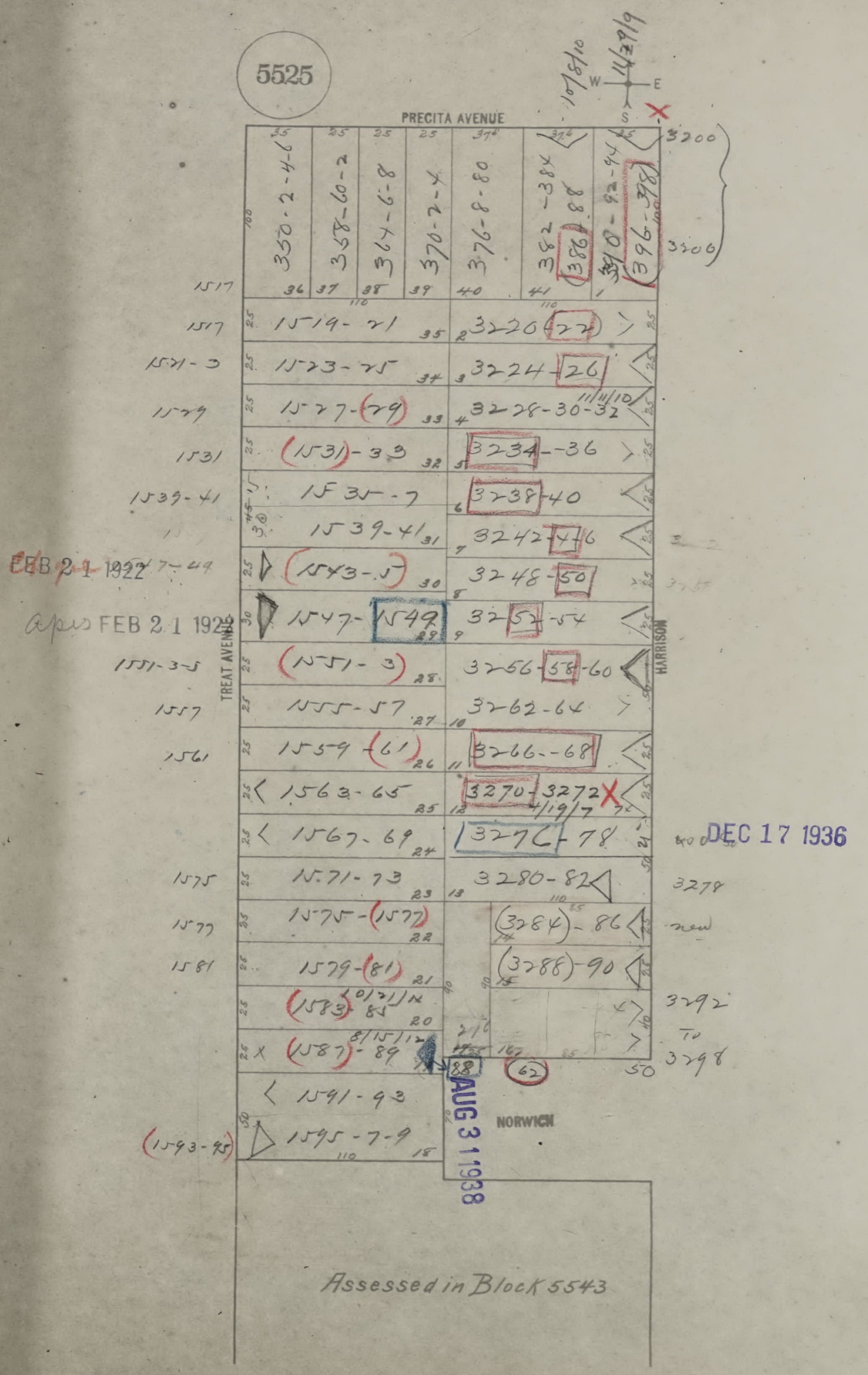
5525
PRECITA AVENUE
W
E
S
10/8/10
11/29/9
3200
3200
350-2-4-6
358-60-2
364-6-8
370-2-4
376-8-80
382-384-88
386
390-92-94
396-398
36
37
38
39
40
41
1
1517
1517
1519-21
35
2
3220-22
1521-3
1523-25
34
3
3224-26
1529
1527-29
33
4
3228-30-32
11/11/10
1531
1531-33
32
5
3234--36
1539-41
1535-7
6
3238-40
1539-41
31
7
3242-46
FEB 21 1922
1547-49
1543-5
30
8
3248-50
apis FEB 21 1922
1547-1549
29
9
3252-54
1551-3-5
1551-3
28
3256-58-60
TREAT AVENUE
HARRISON
1557
1555-57
27
10
3262-64
1561
1559-61
26
11
3266--68
1563-65
25
12
3270-3272
4/19/7
1567-69
24
3276-78
DEC 17 1936
1575
1571-73
23
13
3280-82
3278
1577
1575-1577
22
3284-86
14
new
1581
1579-81
21
3288-90
15
1583-85
10/21/14
20
3292
To
3298
1587-89
8/15/12
88
62
1591-93
(1593-95)
1595-7-9
18
AUG 31 1938
NORWICH
Assessed in Block 5543

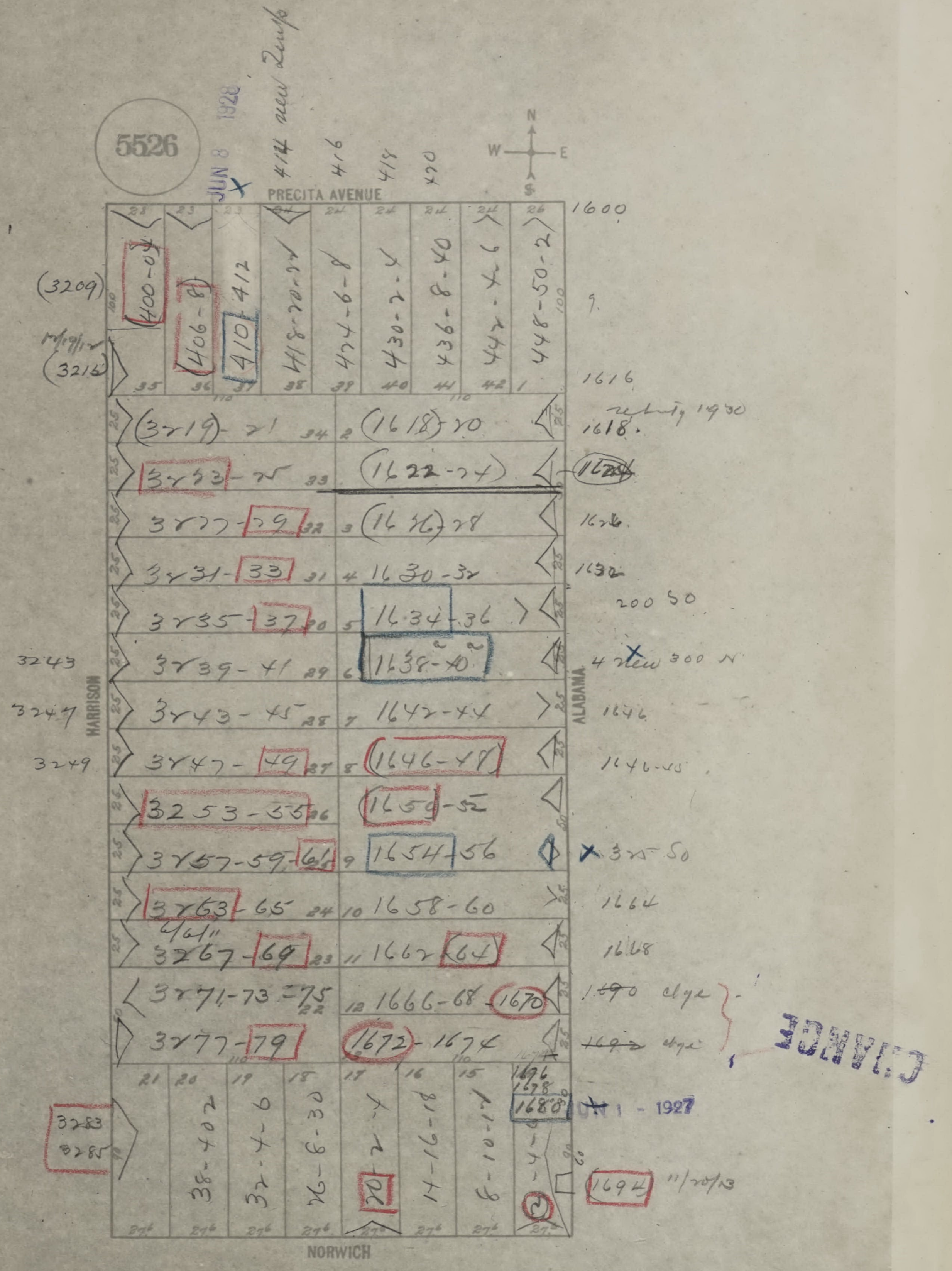
5526
JUN 8 1928
414 new 2 unts
PRECITA AVENUE
N
W
E
S
HARRISON
ALABAMA
NORWICH
(3209)
(3216)
400-04
406-8
410
412
418-20-22
424-6-8
430-2-4
436-8-40
442-4-6
448-50-2
1600
1616
3219-21
1618-20
1618.
3223-25
1622-24
3227-29
1626-28
1626
3231-33
1630-32
1632
3235-37
1634-36
200 50
3243
3239-41
1638-40
4 new 300 N
3247
3243-45
1642-44
1646
3249
3247-49
1646-48
3253-55
1650-52
3257-59-61
1654-56
325 50
3263-65
1658-60
1664
3267-69
1662-64
1668
3271-73-75
1666-68-1670
1690 chge
3277-79
1672-1674
1692 chge
CHANGE
3283
3285
38-40-2
32-4-6
26-8-30
20-2-4
14-16-18
8-10-12
1696
1688
JUN 1 - 1927
1694
11/20/13

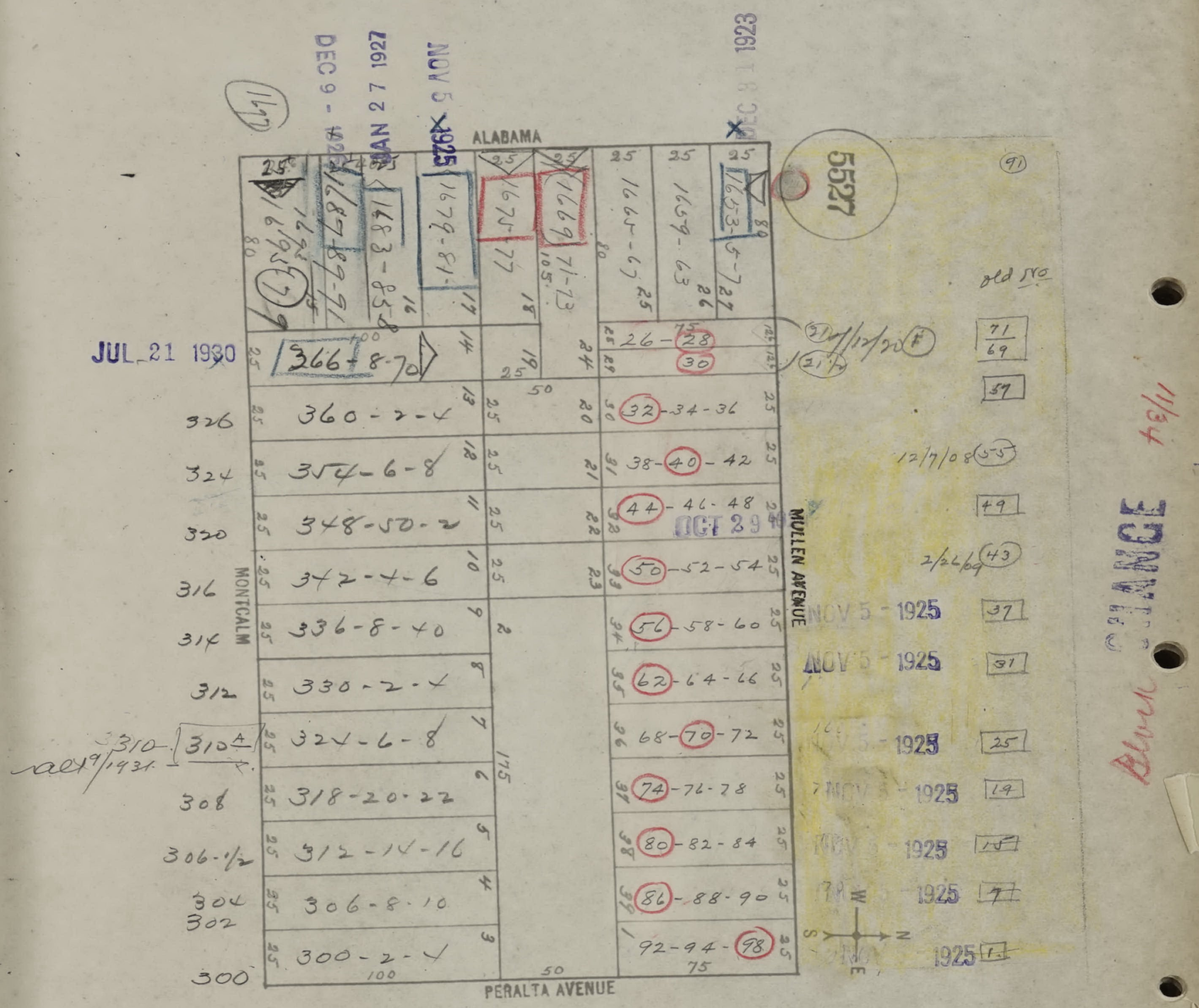
DEC 9 - 1925
JAN 27 1927
NOV 5 1925
DEC 8 1923
1677
5527
ALABAMA
MONTCALM
MULLEN AVENUE
PERALTA AVENUE
1687-89-91
1683-85-87
1679-81-83
1675-77
1669-71-73
1665-67
1659-63
1653-5-7
366-8-70
360-2-4
354-6-8
348-50-2
342-4-6
336-8-40
330-2-4
324-6-8
318-20-22
312-14-16
306-8-10
300-2-4
26-28
30
32-34-36
38-40-42
44-46-48
50-52-54
56-58-60
62-64-66
68-70-72
74-76-78
80-82-84
86-88-90
92-94-98
JUL 21 1930
326
324
320
316
314
312
310 310½ act 9/1931
308
306½
304
302
300
100
50
75
175
OCT 29
(91)
old No.
21 1/12/20 F
71/69
57
12/7/08 55
49
2/26/09 43
NOV 5 - 1925 37
NOV 5 - 1925 31
1925 25
NOV 5 - 1925 19
1925 15
1925 7
1925 1
W N S E
11/34
Block CHANGE

BK CHANGE 11/04

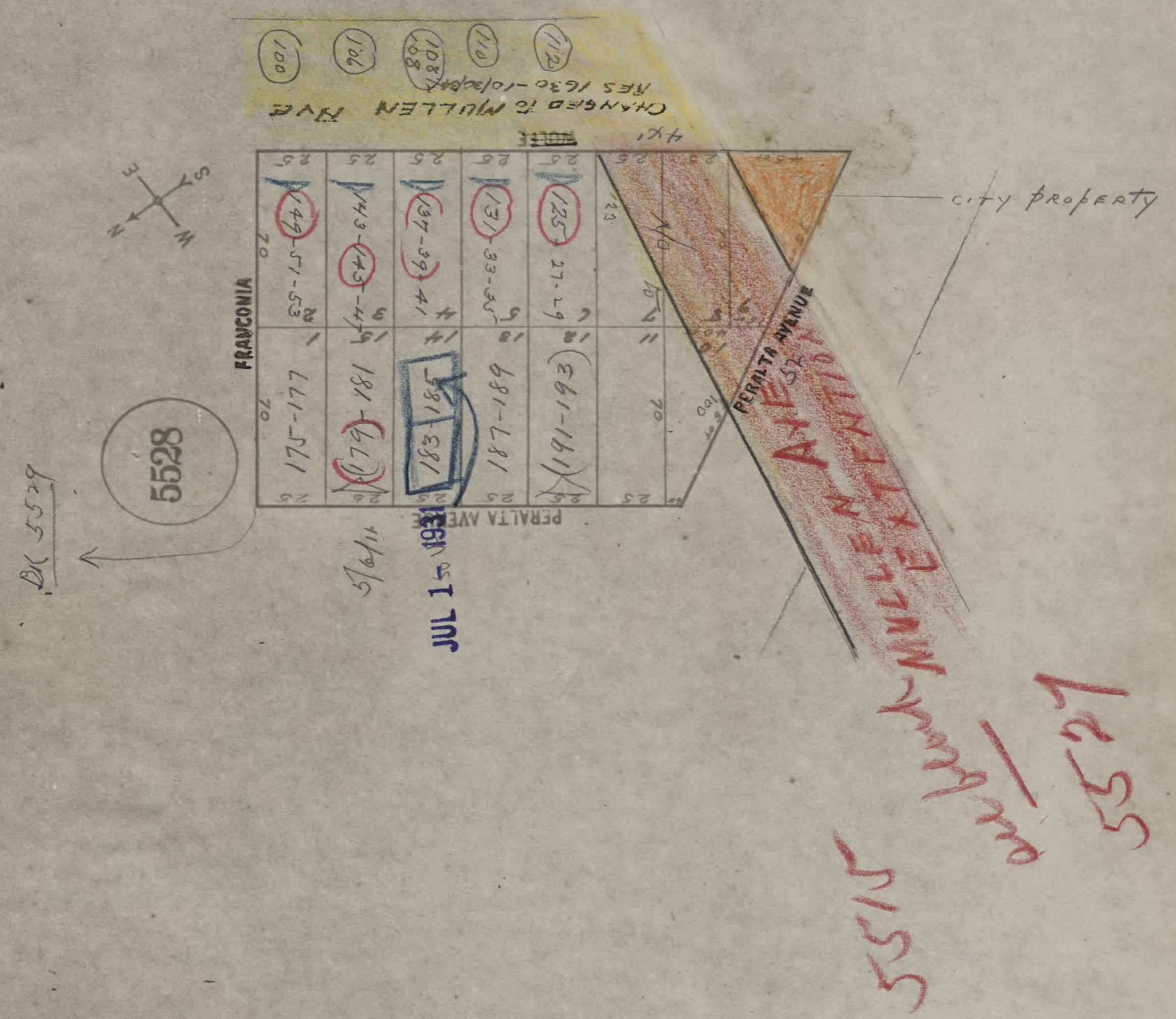
5528
FRANCONIA
PERALTA AVENUE
PERALTA AVENUE
WOLFE
CHANGED TO MULLEN AVE
RES 1630-10/30/
100
106
108 108
110
112
149-51-53
143-45-47
137-39-41
131-33-35
125-27-29
175-177
179-181
183 185
187-189
191-193
City property
MULLEN AVE EXTENTION
N
S
E
W
BK 5529
5/6/11

JUL 1 1931

5515
5527

OFFICIAL COPY
SAN FRANCISCO
DBI
DEPARTMENT OF
BUILDING INSPECTION

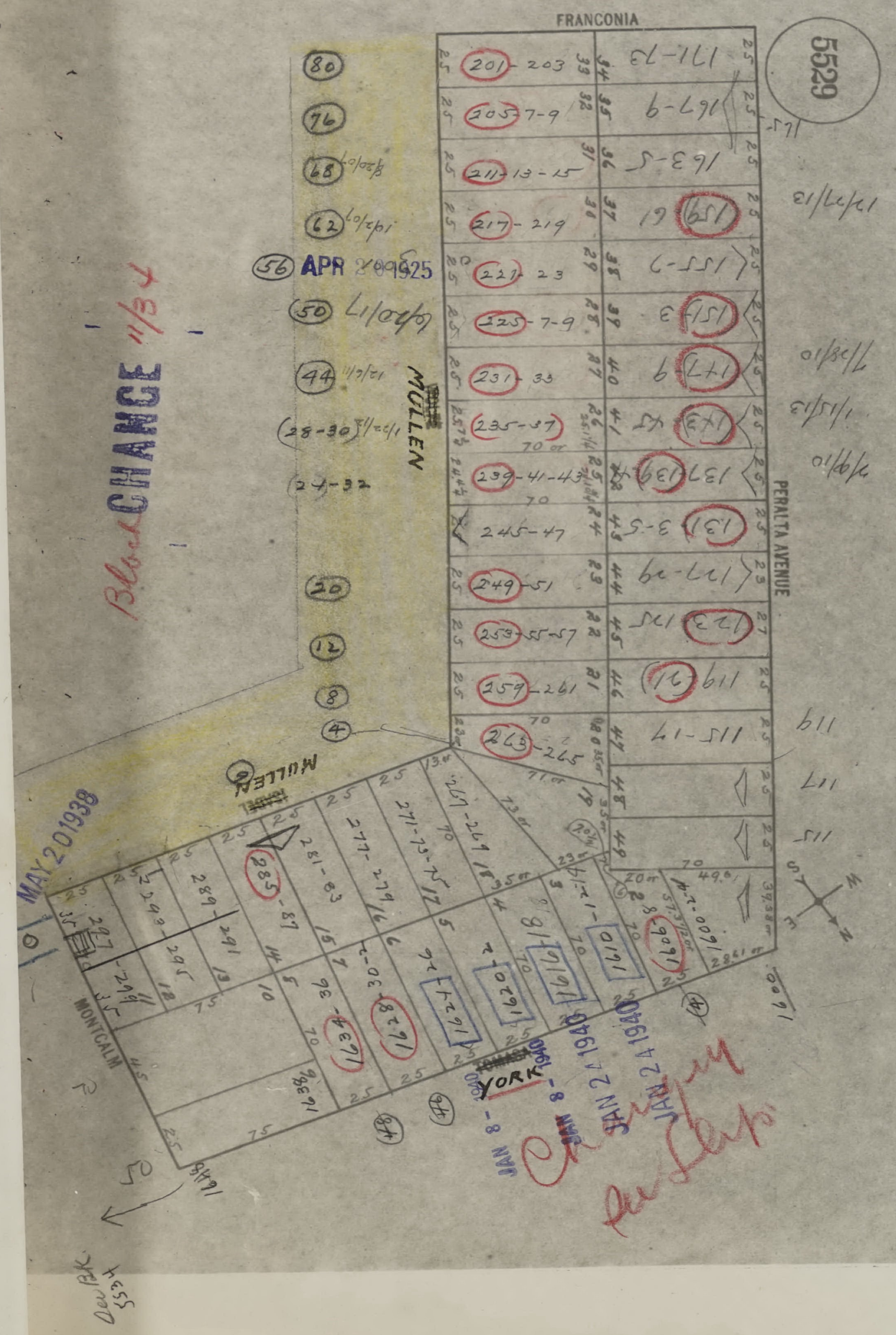
5529
FRANCONIA
PERALTA AVENUE
MULLEN
MONTCALM
YORK
Block CHANGE 11/3?
APR 2? 1925
MAY 20 1938
JAN 8 - 1940
JAN 24 1940
JAN 24 1940
Change in Slips
201-203
205-7-9
211-13-15
217-219
221-23
225-7-9
231-33
235-37
239-41-43
245-47
249-51
253-55-57
259-261
263-265
171-73
167-9
163-5
159-61
155-7
151-3
147-9
143-45
137-139-41
131-3-5
127-29
123-125
119-121
115-17
80
76
68
62
56
50
44
28-30
24-32
20
12
8
4
297
293
289
285-87
281-83
277-279
271-73-75
267-269
1634-36
1628-30-2
1624-26
1620-2
1616-18
1610-12-14
1606-8
1600-2-4
1638
1646
1600
119
117
115
Dev Blk 5534

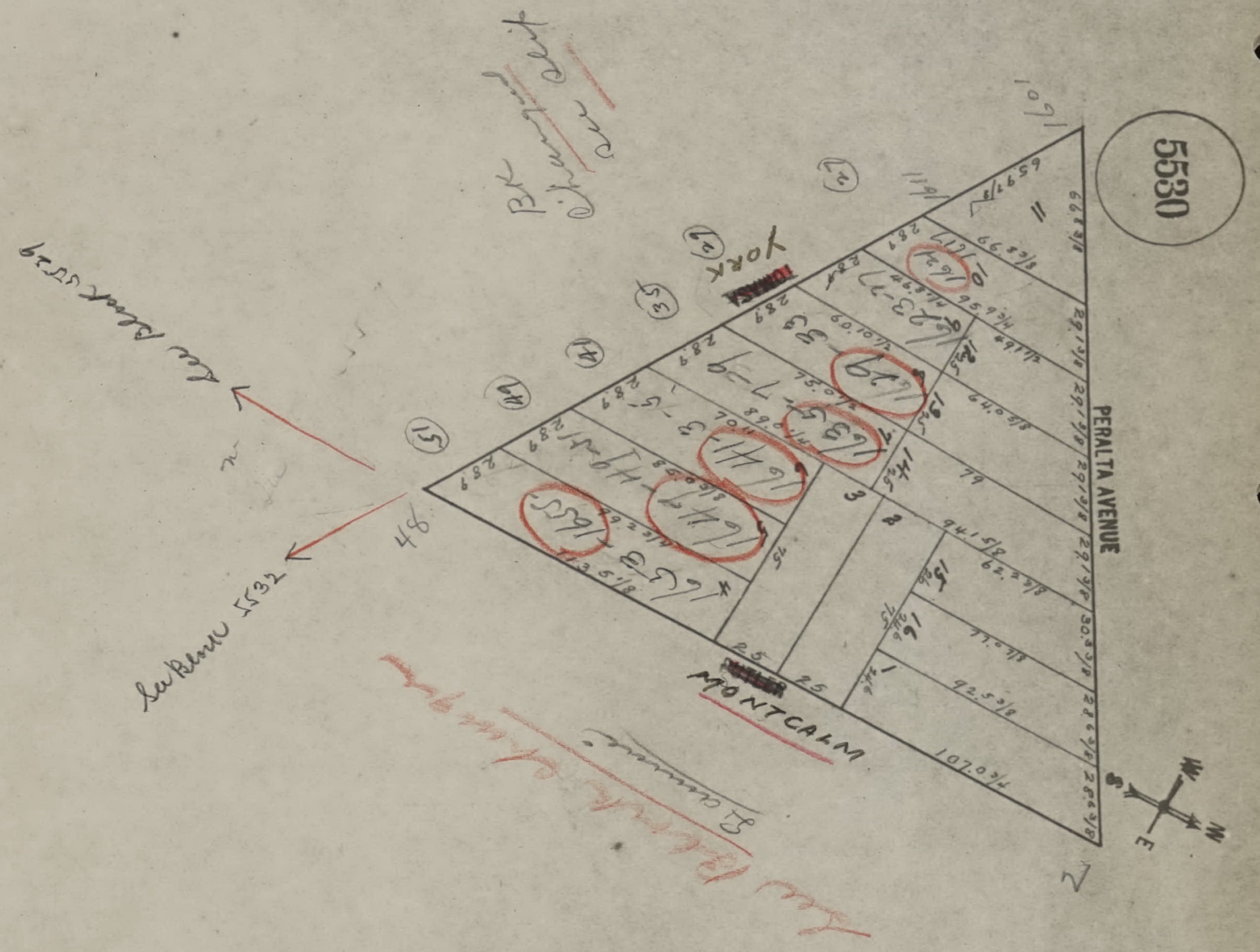
5530
PERALTA AVENUE
YORK
MONTCALM
See Block 5529
See Block 5532
48
1601
1611
1617
1623-27
1629
1635
1641
1647-49
1653
1659
S
W
N
E

SAN FRANCISCO DEPARTMENT OF BUILDING INSPECTION
OFFICIAL COPY

Block changed
Examined

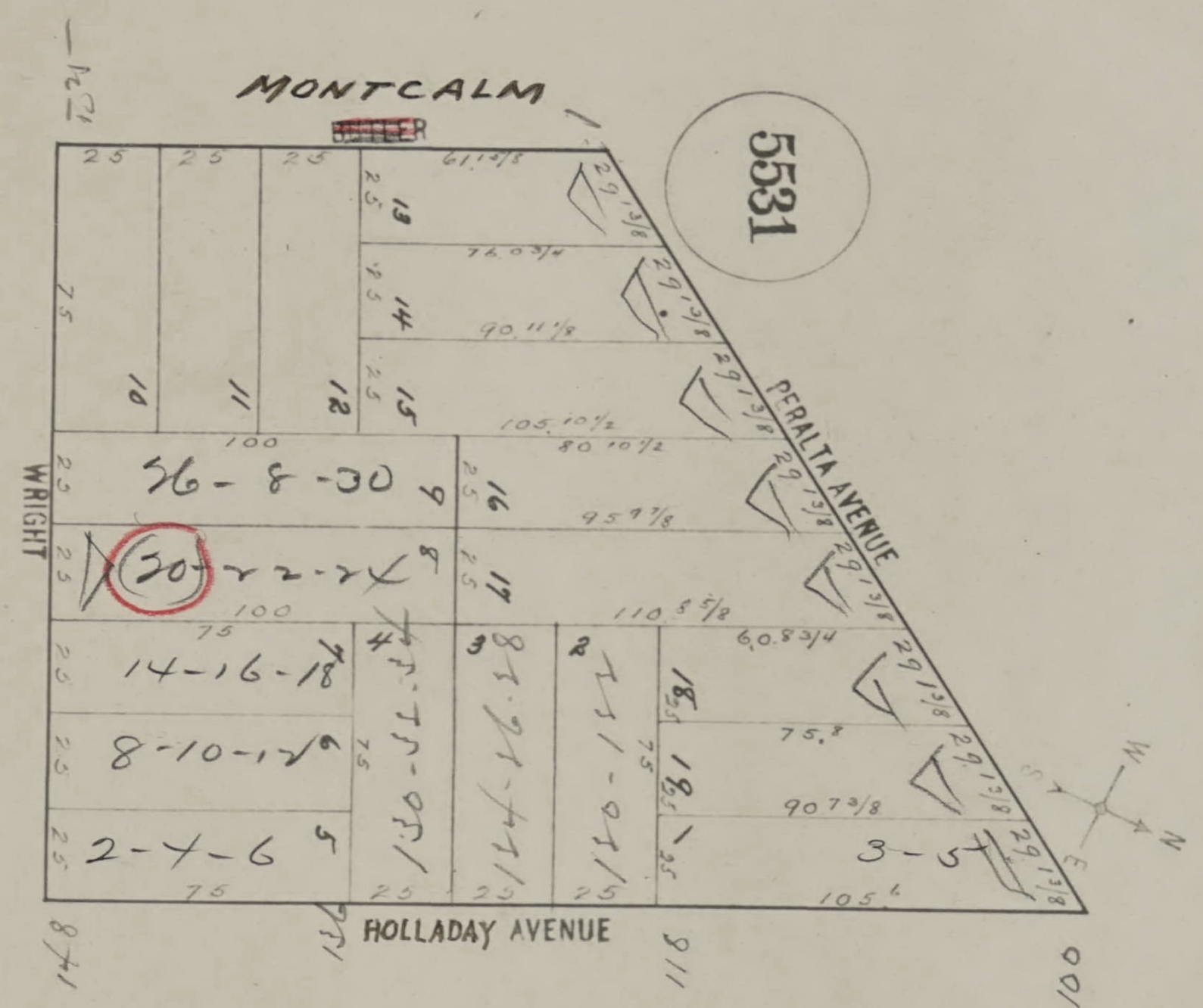
MONTCALM
5531
PERALTA AVENUE
WRIGHT
HOLLADAY AVENUE
121
148
136
118
100
10
11
12
13
14
15
16
17
9
8
7
6
5
4
3
2
1
18
56-8-30
30-22-24
14-16-18
8-10-12
2-4-6
3-5
61.12/8
76.03/4
90.11/8
105.10/2
80.10/2
95.97/8
110.35/8
60.83/4
75.8
90.73/8
105.6
29.13/8
25
75
100

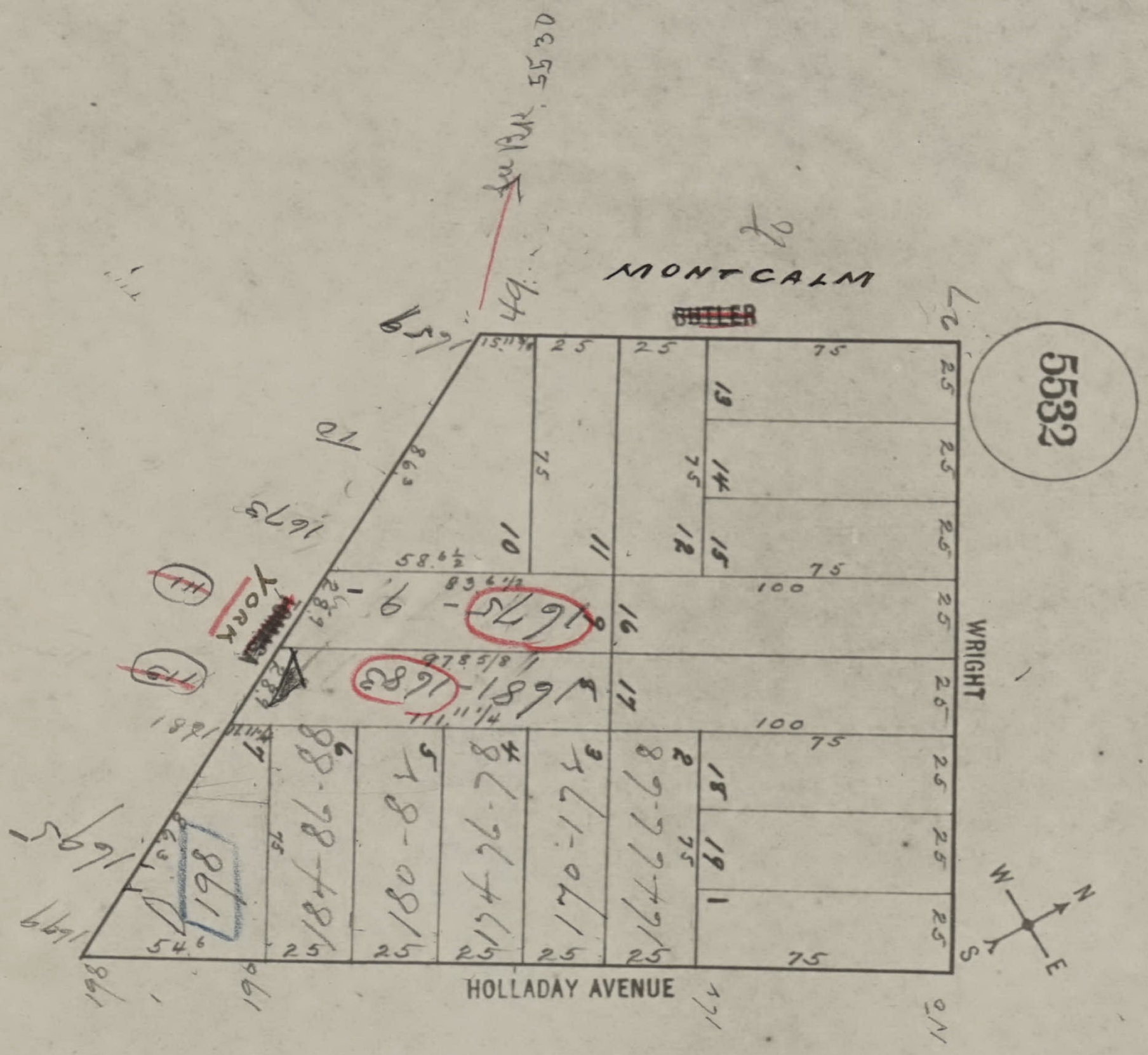
5532
See Blk. 5530
MONTCALM
~~BUTLER~~
YORK
WRIGHT
HOLLADAY AVENUE
1675
1683
198
180-84
174-76-78
170-74
W
N
S
E

See 5510-11

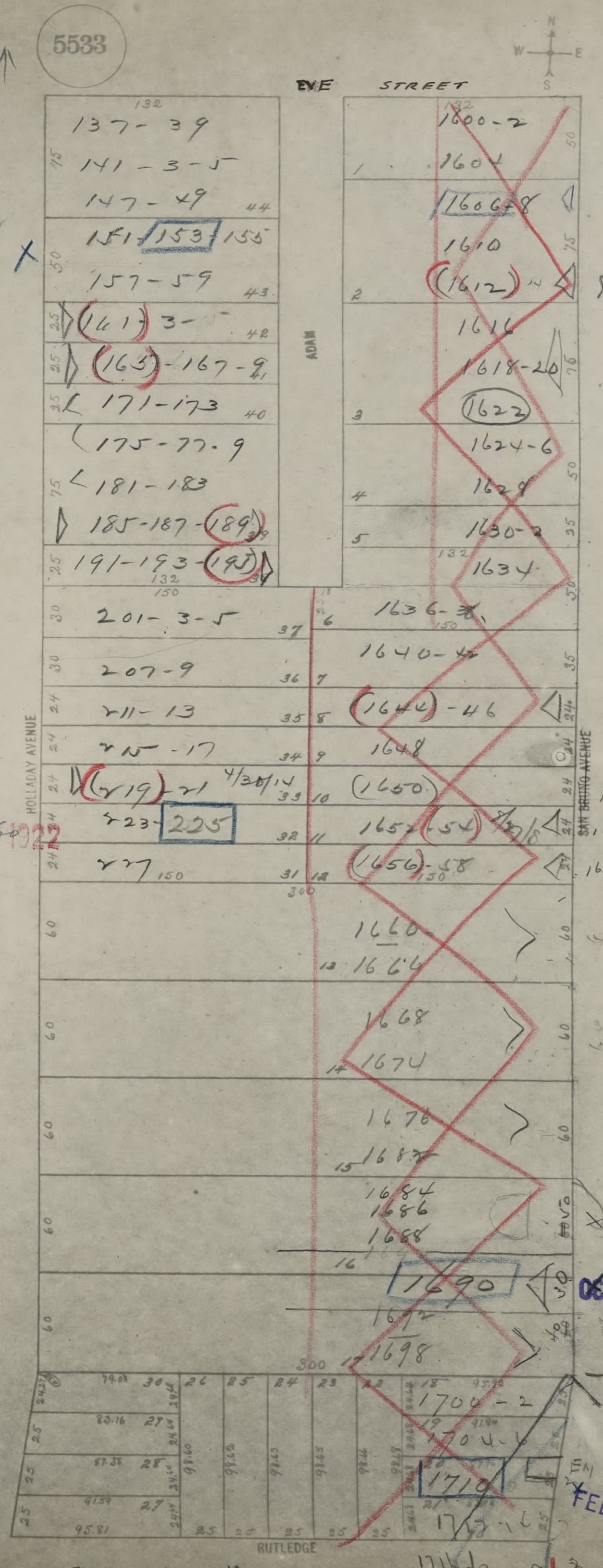
5533
N
W
E
S
EVE STREET
ADAM
HOLLADAY AVENUE
SAN BRUNO AVENUE
RUTLEDGE
137-39
141-3-5
147-49
151-153-155
157-59
161-3-
165-167-9
171-173
175-77-9
181-183
185-187-189
191-193-195
201-3-5
207-9
211-13
215-17
219-21
4/30/14
223-225
227
1600-2
1604
1606-8
1610
1612-14
1616
1618-20
1622
1624-6
1628
1630-2
1634
1636-38
1640-42
1644-46
1648
1650
1652-54
1656-58
1660
1664
1668
1674
1676
1682
1684
1686
1688
1690
1692
1698
1700-2
1704-6
1710
1712-16
1650
1652
1654

x moved to

75 X

NOW BAY SHORE BLVD

SEE NEW VOL 33

NOV 16 1922

MAR 12 1930

1930

point opp Rutledge St

Shade Factory See Blk 5556

FEB 6 - 1923

See 5534-5

1714-16

Closed Res (20.512) Dec 1922

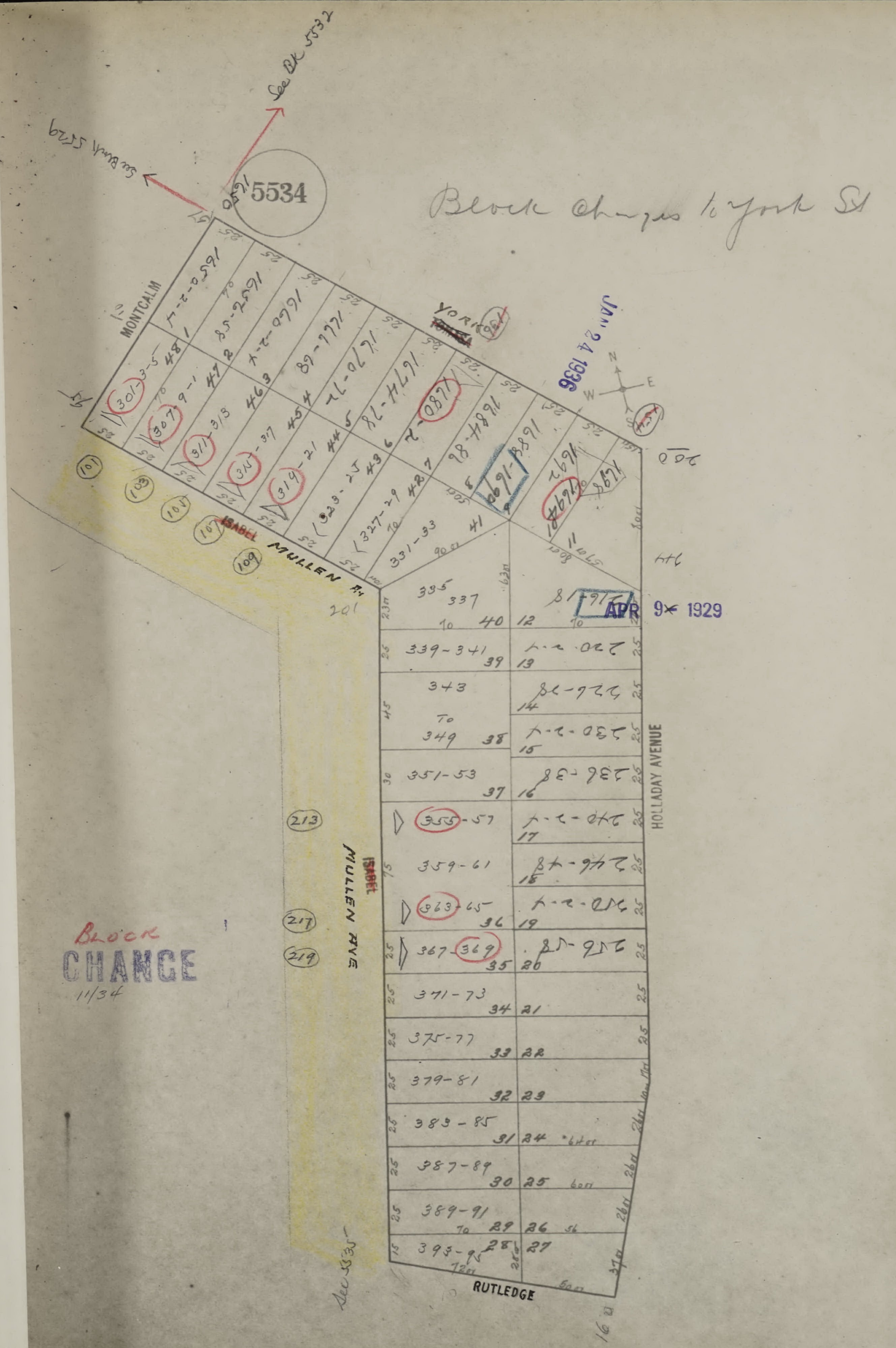
5534
See Block 5529
See Bk 5532
MONTCALM
YORK
~~ISABEL~~
N
E
S
W
ISABEL
MULLEN AV
MULLEN AVE
HOLLADAY AVENUE
RUTLEDGE
301-3-5
307-9
311-313
315-17
319-21
323-25
327-29
331-33
335 337
339-341
343 To 349
351-53
355-57
359-61
363-65
367-369
371-73
375-77
379-81
383-85
387-89
389-91
393-95
1650-2-4
1656-58
1660-2-4
1666-68
1670-72
1674-78
1680-2
1684-86
1688-1690
1694
1698
216-18
220-2-4
226-28
230-2-4
236-38
240-2-4
246-48
250-2-4
256-58
101
103
105
107
109
201
213
217
219

Block changes to York St

JAN 24 1936

APR 9 1929

Block
CHANGE
11/34

SAN FRANCISCO DEPARTMENT OF BUILDING INSPECTION
OFFICIAL COPY

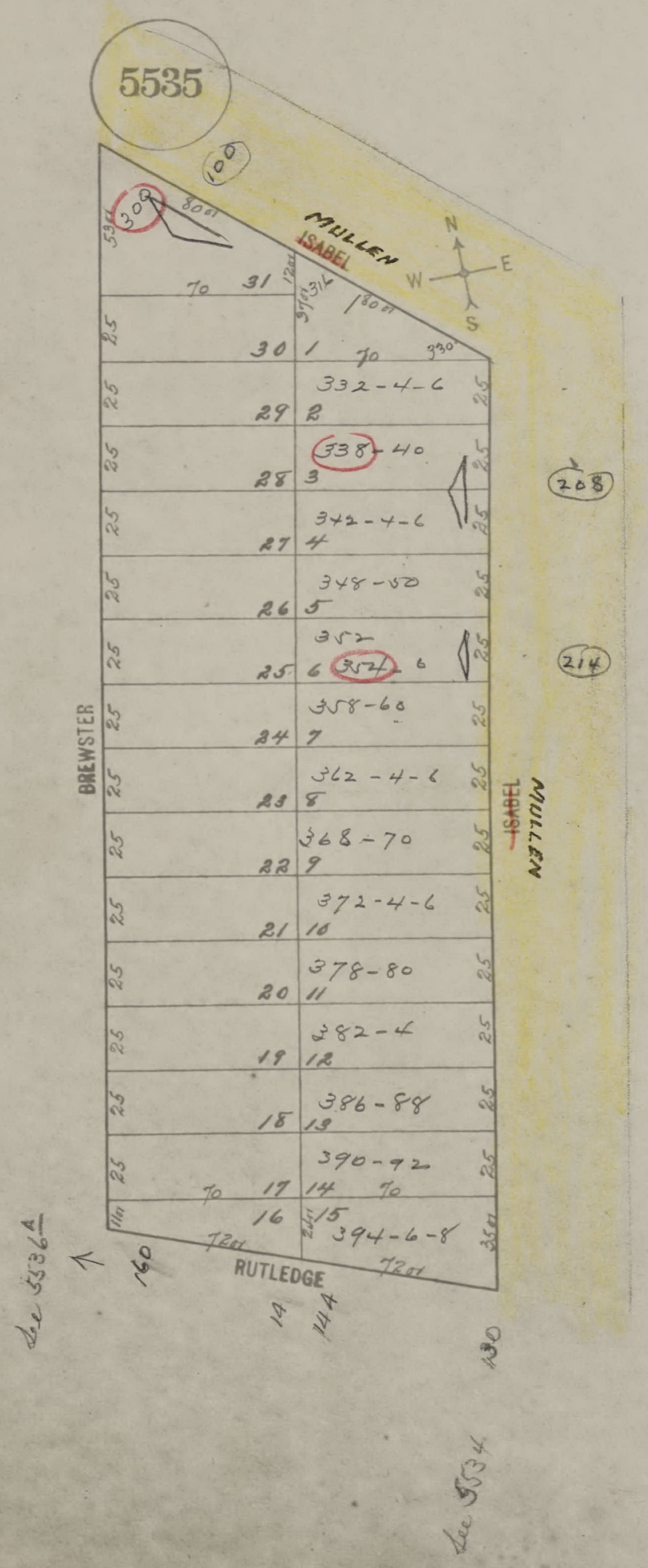
5535
100
300
80
MULLEN
~~ISABEL~~
N
E
W
S
31
70
12
37
316
180
30
1
70
330
332-4-6
29
2
338-40
28
3
342-4-6
27
4
348-50
26
5
352
25
6
354-6
358-60
24
7
362-4-6
23
8
368-70
22
9
372-4-6
21
10
378-80
20
11
382-4
19
12
386-88
18
13
390-92
17
14
70
70
16
15
394-6-8
72
72
35
25
BREWSTER
~~ISABEL~~
MULLEN
208
214
RUTLEDGE
160
14
14A
130
See 5536A
See 5534

Block
CHANGE
11/34

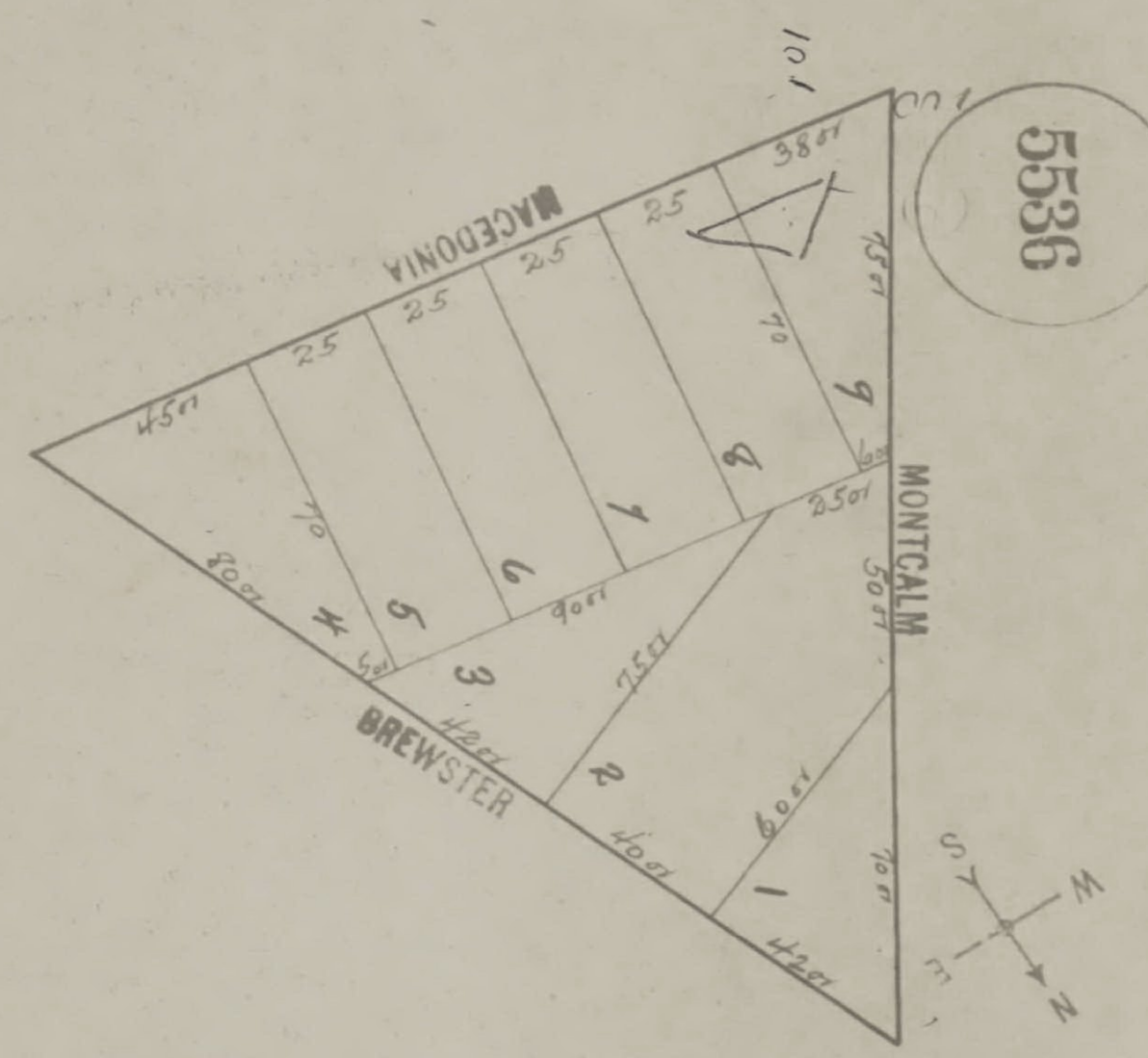
5536
MACEDONIA
MONTCALM
BREWSTER
101
38 ft
25
25
25
25
25
45 ft
75 ft
70
70
9
8
7
6
5
4
3
2
1
25 ft
90 ft
80 ft
50 ft
75 ft
42 ft
40 ft
60 ft
70 ft
42 ft
S
W
E
N

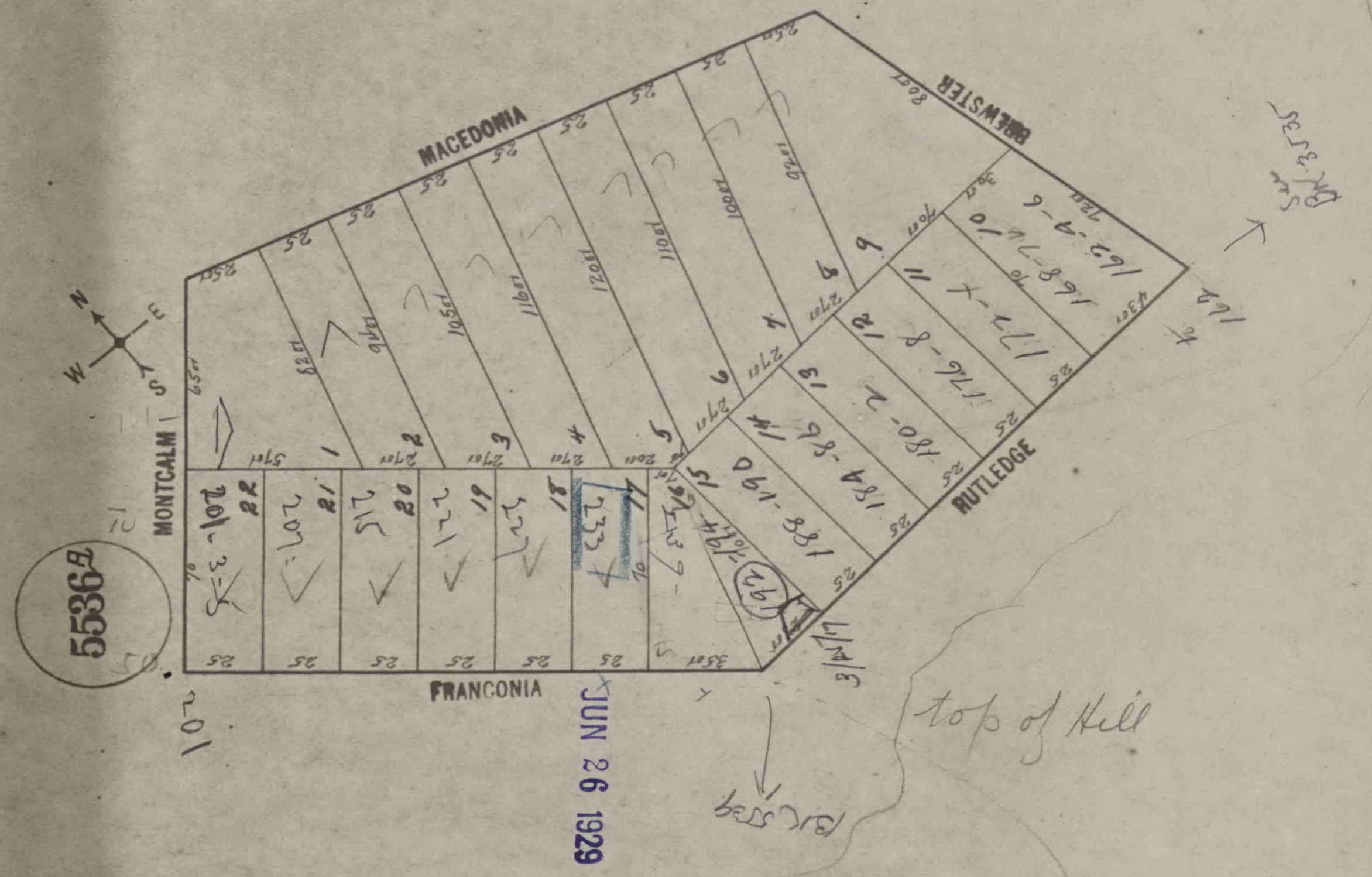
5536A
MONTCALM
MACEDONIA
BREWSTER
RUTLEDGE
FRANCONIA
N
E
S
W
1
2
3
4
5
6
7
8
9
10
11
12
13
14
15
16
17
18
19
20
21
22
101-3-5
107
215
221
227
233
237
194
188-190
184-86
180-2
176-8
172-X
168-7-10
162-4-6
Top of Hill
Blk 5539
See Blk 5535

JUN 26 1929

SAN FRANCISCO DEPARTMENT OF BUILDING INSPECTION
OFFICIAL COPY

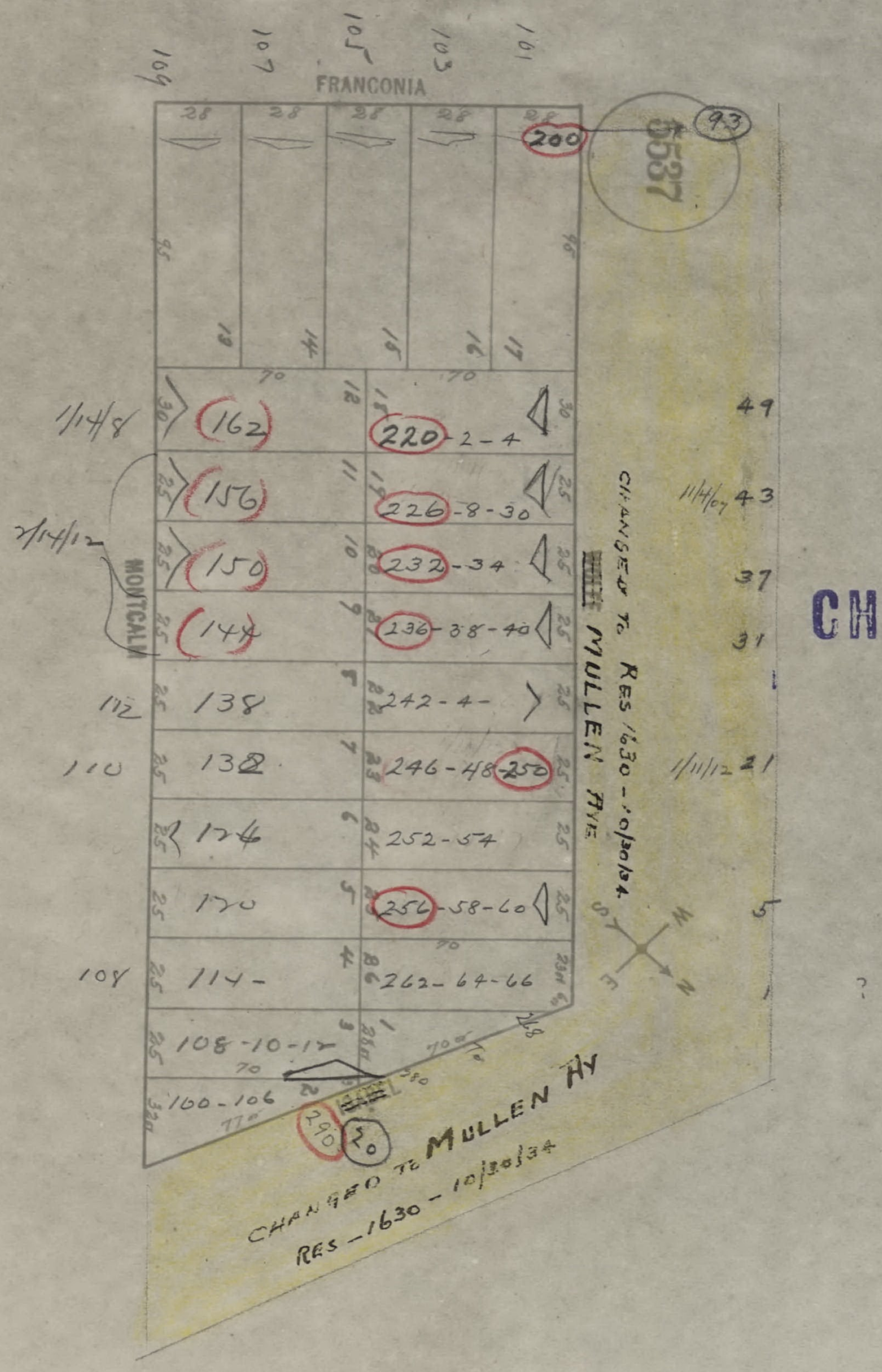
FRANCONIA
109
107
105
103
101
5537
93
200
MONTCALM
MULLEN AVE
CHANGED TO RES 1630 - 10/30/34
162
156
150
144
138
132
124
120
114-
108-10-12
100-106
220-2-4
226-8-30
232-34
236-38-40
242-4-
246-48-250
252-54
256-58-60
262-64-66
290
20
1/14/8
7/14/12
112
110
108
49
1/4/07 43
37
31
1/11/12 21
5
CHANGED TO MULLEN AV
RES - 1630 - 10/30/34
N
S
E
W

CHANGE Block
11/34


PERALTA AVENUE
MONTCALM
FRANCONIA
5538
CHANGED to MULLEN AV
RES 1630 — 10/30/34
100 - 102
104 - 6 - 8
110 - 12 - 14
116 - 18 - 20
122 - 124 - 26
128
130
132
134
136
140 - 2 - 4
146 - 150
152 - 4 - 6
127
125
117
111 - B
109 - 109B
103
272
232
230
210
208
206
200
911
111
101
S
W
E
N

CHANGE
11/34

DEC 14 1926

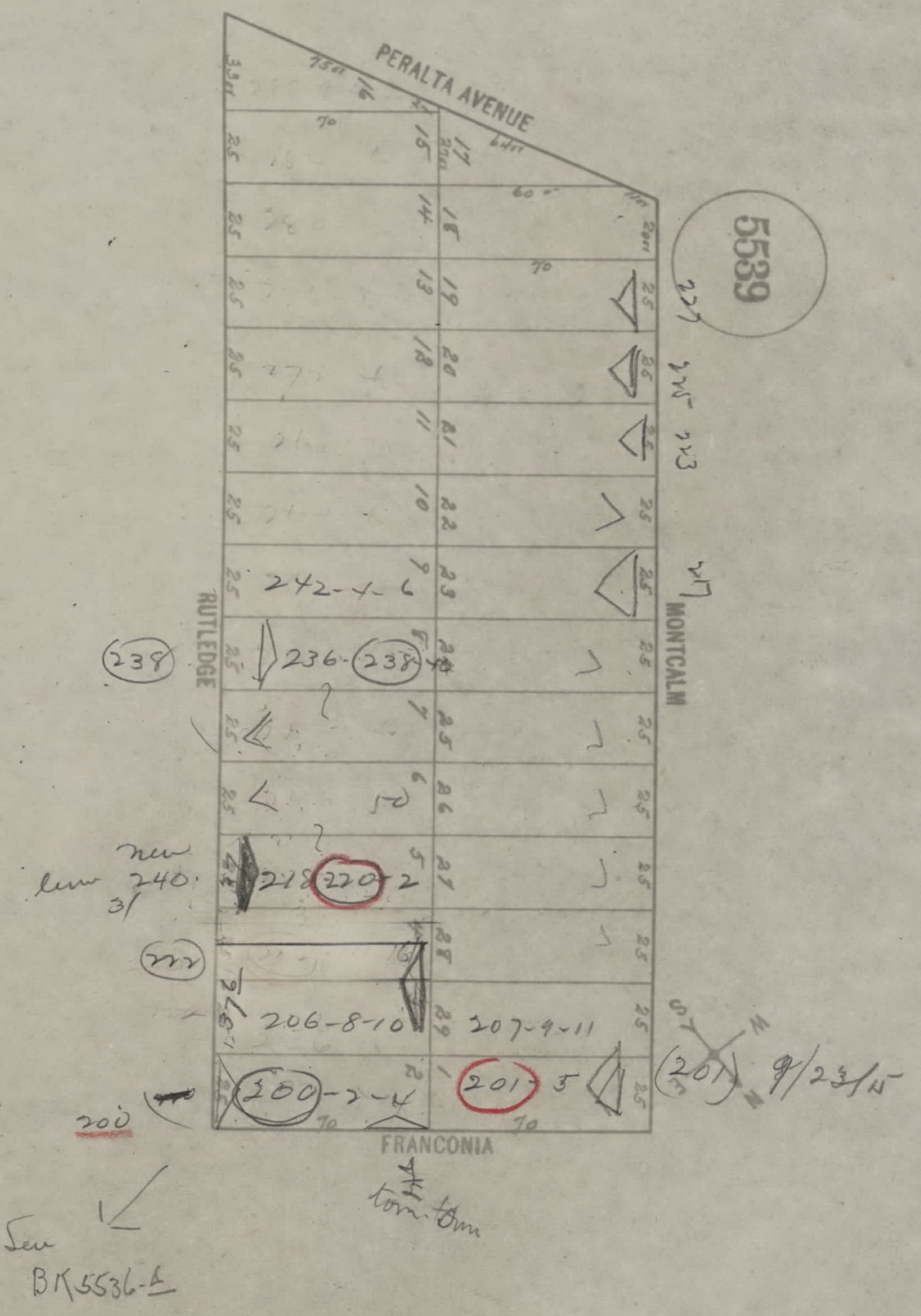
5539
PERALTA AVENUE
RUTLEDGE
MONTCALM
FRANCONIA
242-4-6
236-238-40
238
new
lum 240
3/
218-220-2
222
206-8-10
207-9-11
200-2-4
200
201-5
201
9/23/15
See
BK5536-E
tom-tom

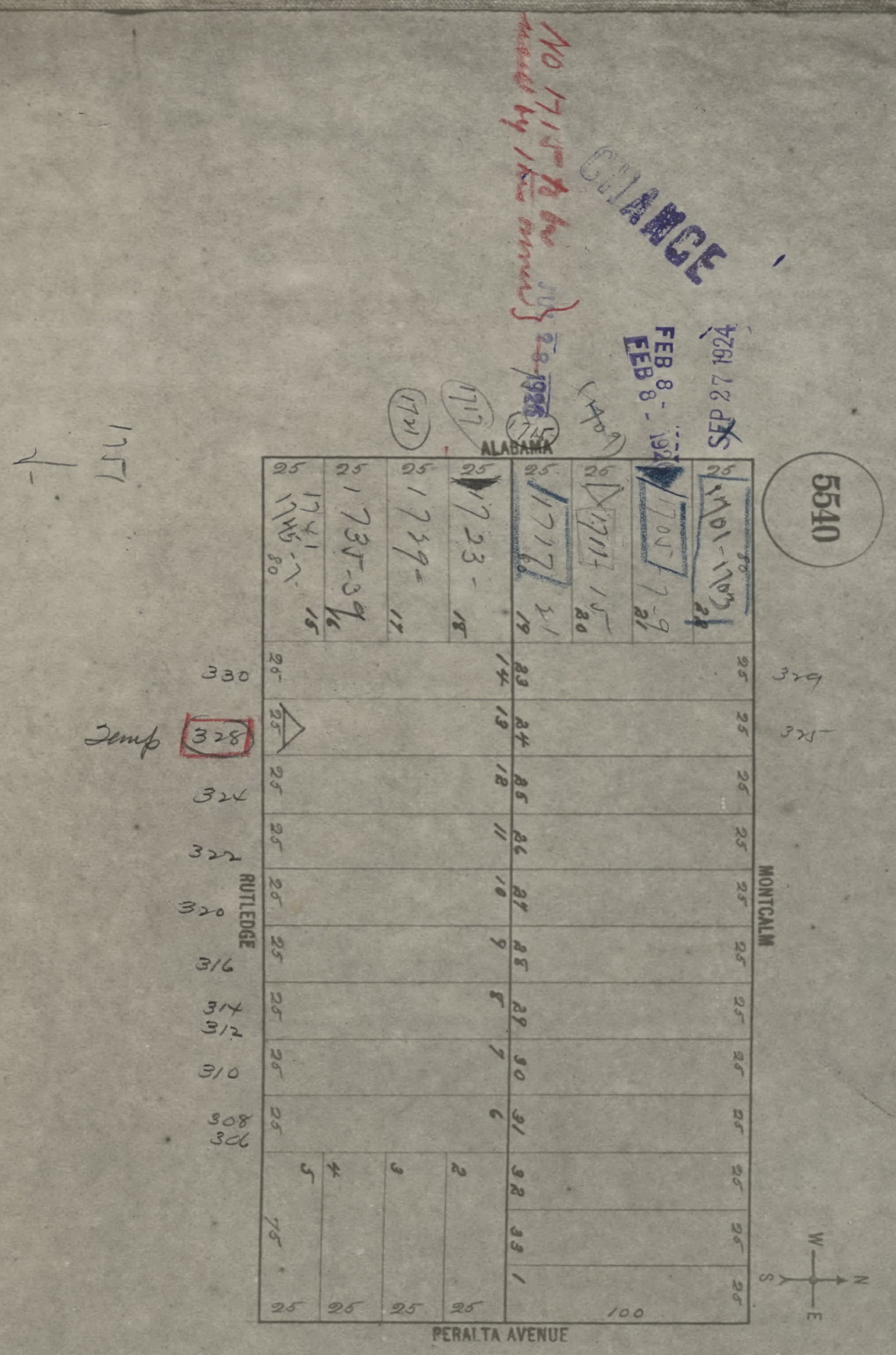
No 1715 to be used by 1st owner
JUL 28 1926
CHANGE
FEB 8 - 1924
FEB 8 - 1924
SEP 27 1924
5540
ALABAMA
RUTLEDGE
MONTCALM
PERALTA AVENUE
1701-1703
1705
1711-15
1717
1723-
1729-
1735-39
1741-1745
(1709)
1715
1717
1741
Temp 328
330
326
322
320
316
314
312
310
308
306
329
325
W
N
S
E
100
25
26
75

SAN FRANCISCO DEPARTMENT OF BUILDING INSPECTION
OFFICIAL COPY

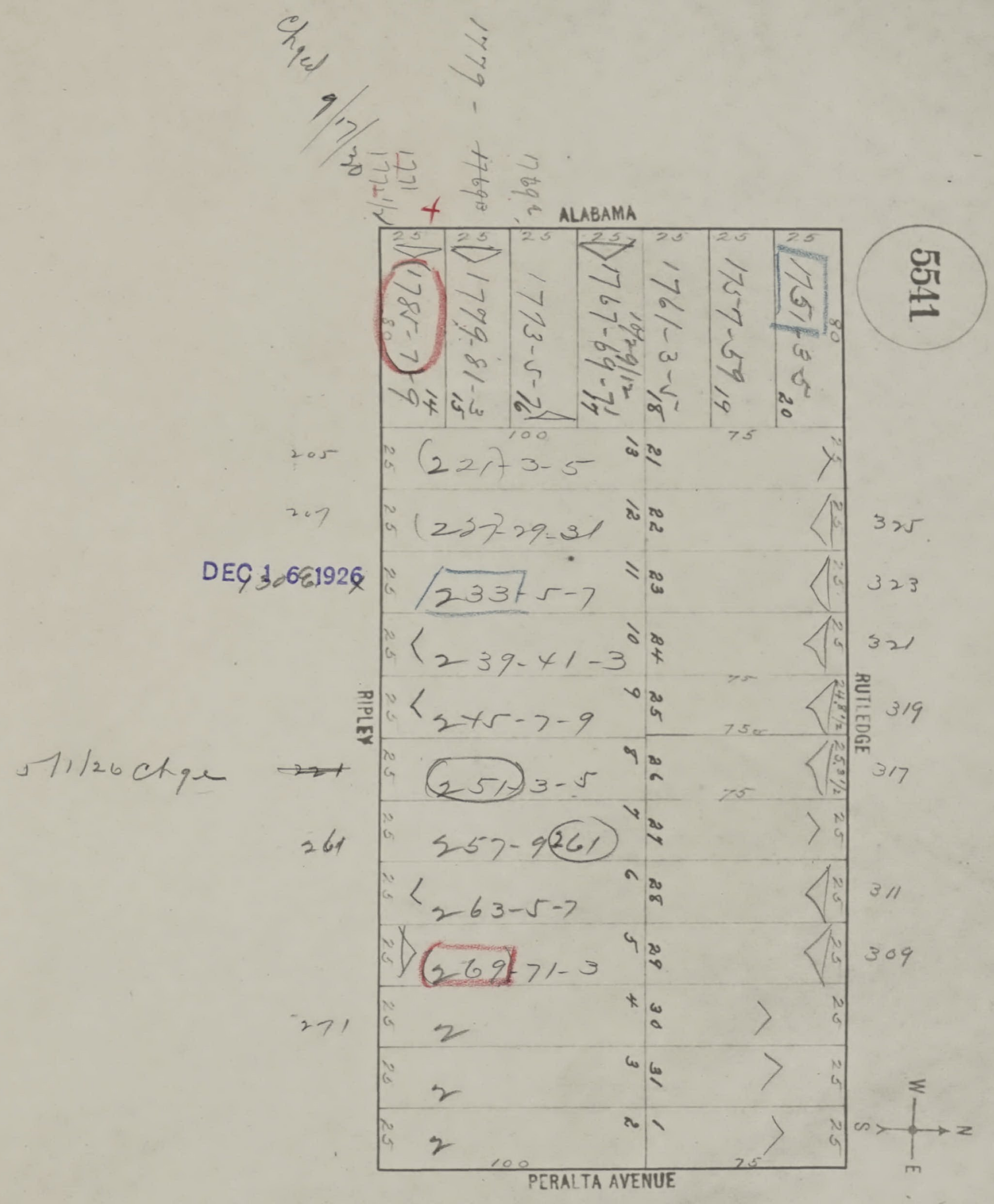
5541
ALABAMA
RIPLEY
RUTLEDGE
PERALTA AVENUE
Chged 9/17/30
1779 - 1769a
1789a
1771
1772 1/2
1785-7-9
1779-81-3
1773-5-7
1767-69-71
1761-3-5
1757-59
1751-3-5
221-3-5
227-29-31
233-5-7
239-41-3
245-7-9
251-3-5
257-9 261
263-5-7
269-71-3
205
207
261
271
325
323
321
319
317
311
309
5/1/26 chge
W
S
N
E

DEC 1 6 1926

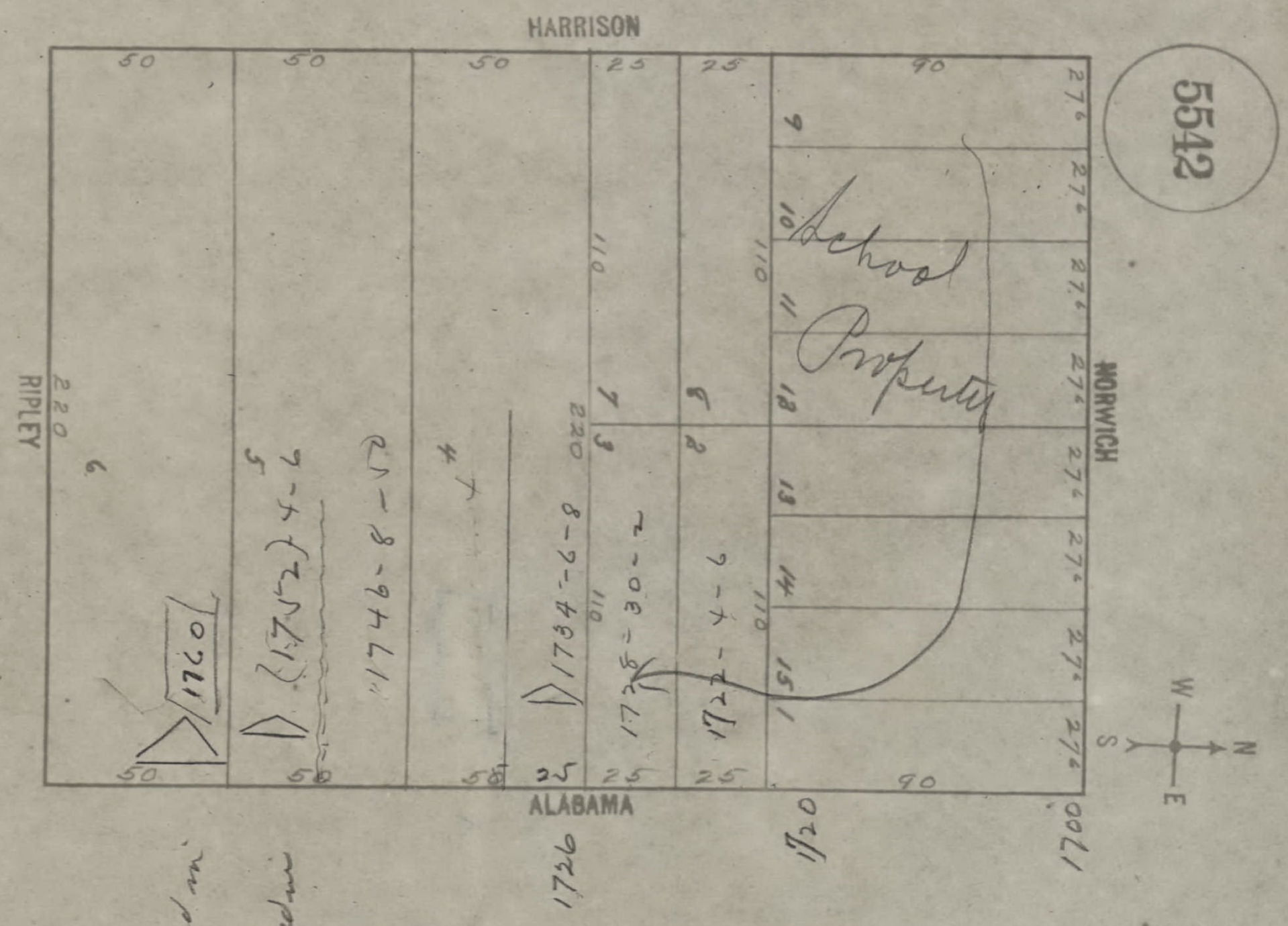
5542
HARRISON
NORWICH
ALABAMA
RIPLEY
School Property
N
S
E
W
50
50
50
25
25
90
27.6
110
220
9
10
11
12
13
14
15
1
2
3
4
5
6
7
8
1760
(1752) 7-4-6
1746-8-52
1734-6-8
1728-30-2
1722-4-6
1700
1720
1726

moved in

House moved in
1932

1752?

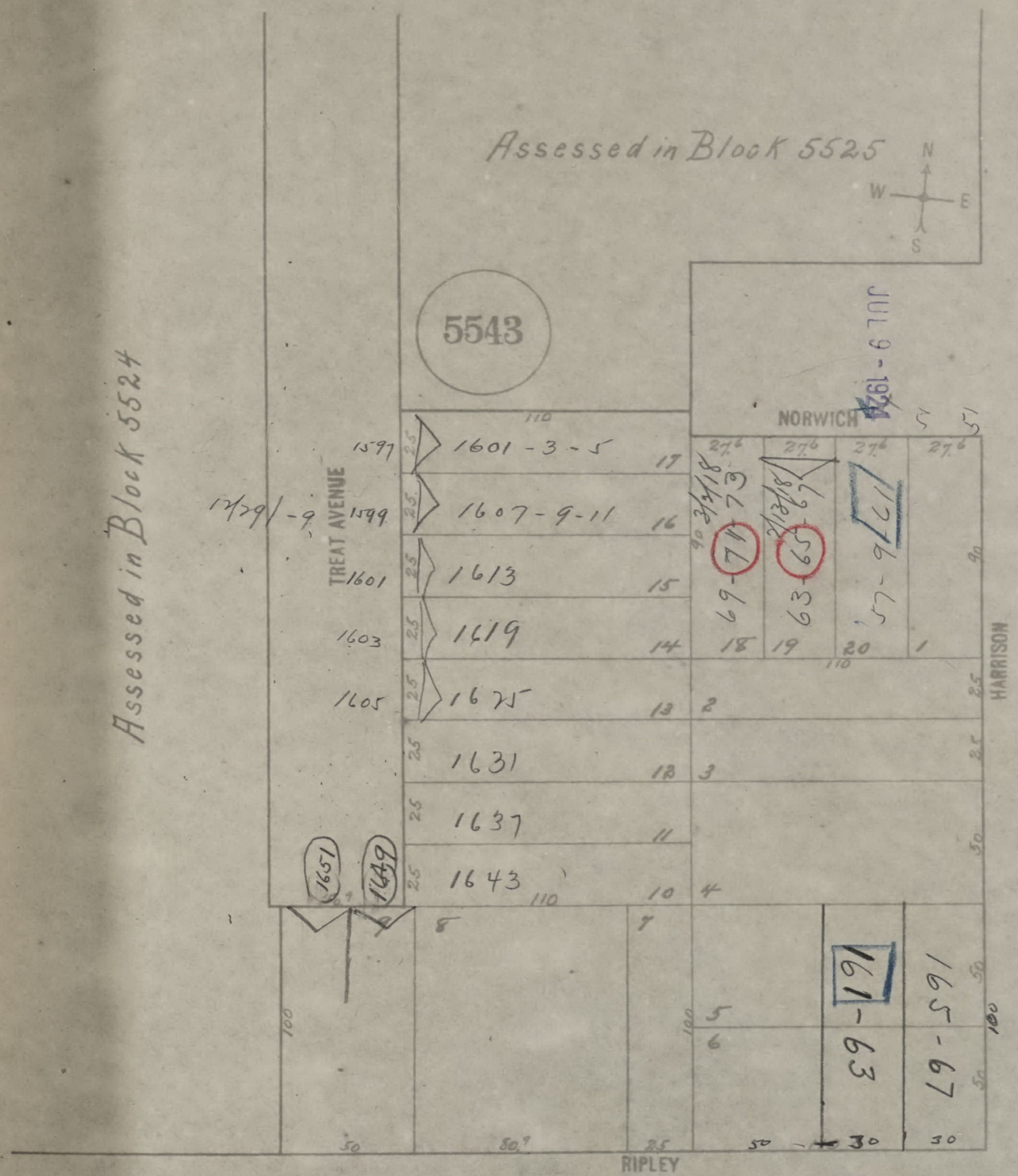
Assessed in Block 5525
N
W
E
S
5543
Assessed in Block 5524
TREAT AVENUE
NORWICH
HARRISON
RIPLEY
12/29/-9
1597
1599
1601
1603
1605
1601-3-5
1607-9-11
1613
1619
1625
1631
1637
1643
1651
1649
110
27⁶
17
16
15
14
13
12
11
10
18
19
20
1
2
3
4
5
6
7
8
3/3/18
73
71
69
3/3/18
67
65
63
77
75
161
-63
165-67
25
90
100
50
80⁹
30

JUL 9 1924

JUN 24 1938

OFFICIAL COPY
SAN FRANCISCO DEPARTMENT OF BUILDING INSPECTION

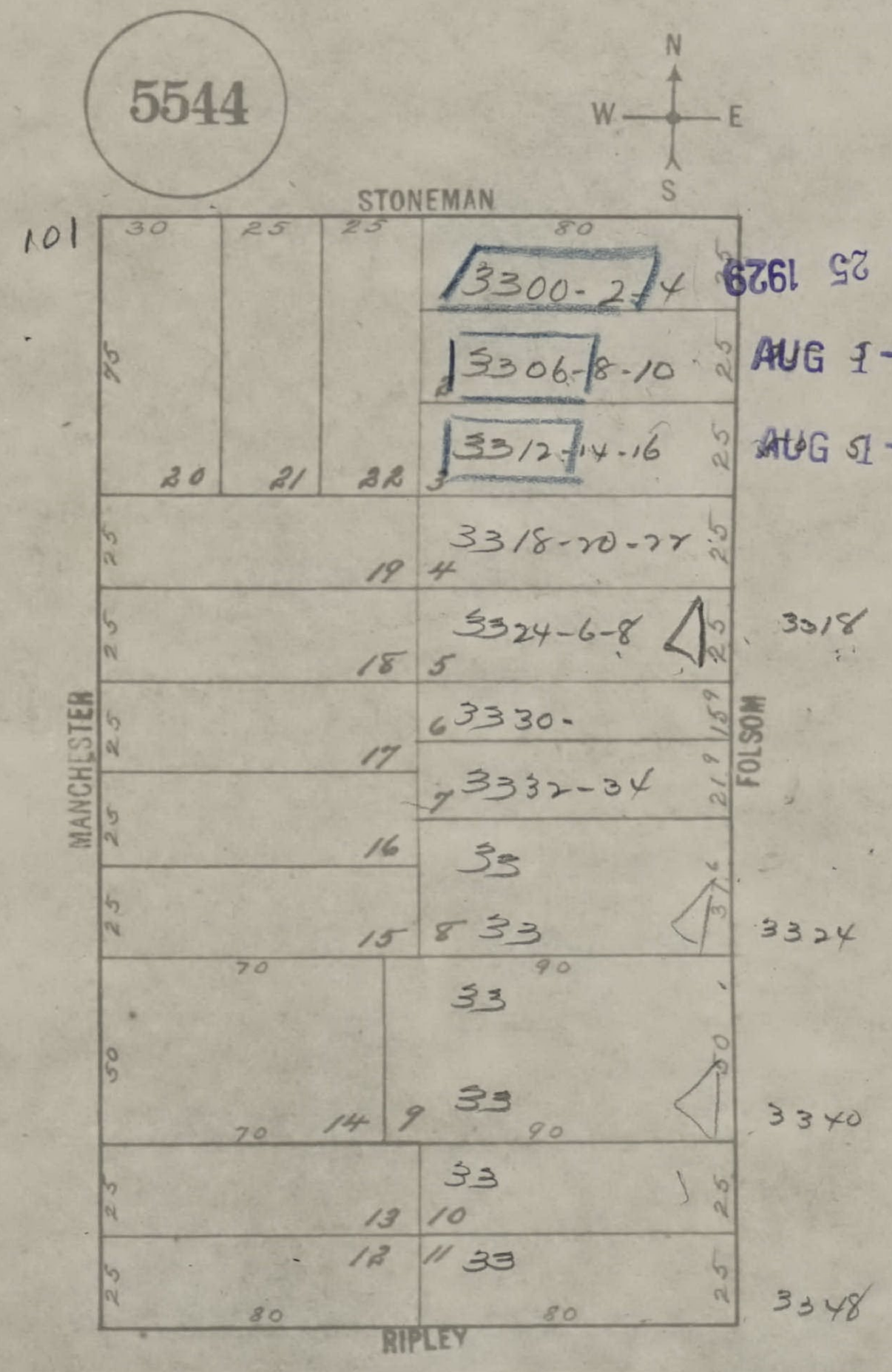
5544
N
W
E
S
STONEMAN
101
30
25
25
80
3300-2-4
3306-8-10
3312-14-16
75
20
21
22
3
3318-20-22
19
4
3324-6-8
18
5
3318
6 3330-
17
3332-34
7
16
33
15
8 33
3324
70
90
50
33
33
14
9
3340
33
13
10
12
11 33
3348
80
80
RIPLEY
MANCHESTER
FOLSOM
25

JUL 25 1929

AUG 1 - 1928

AUG 31 - 1928

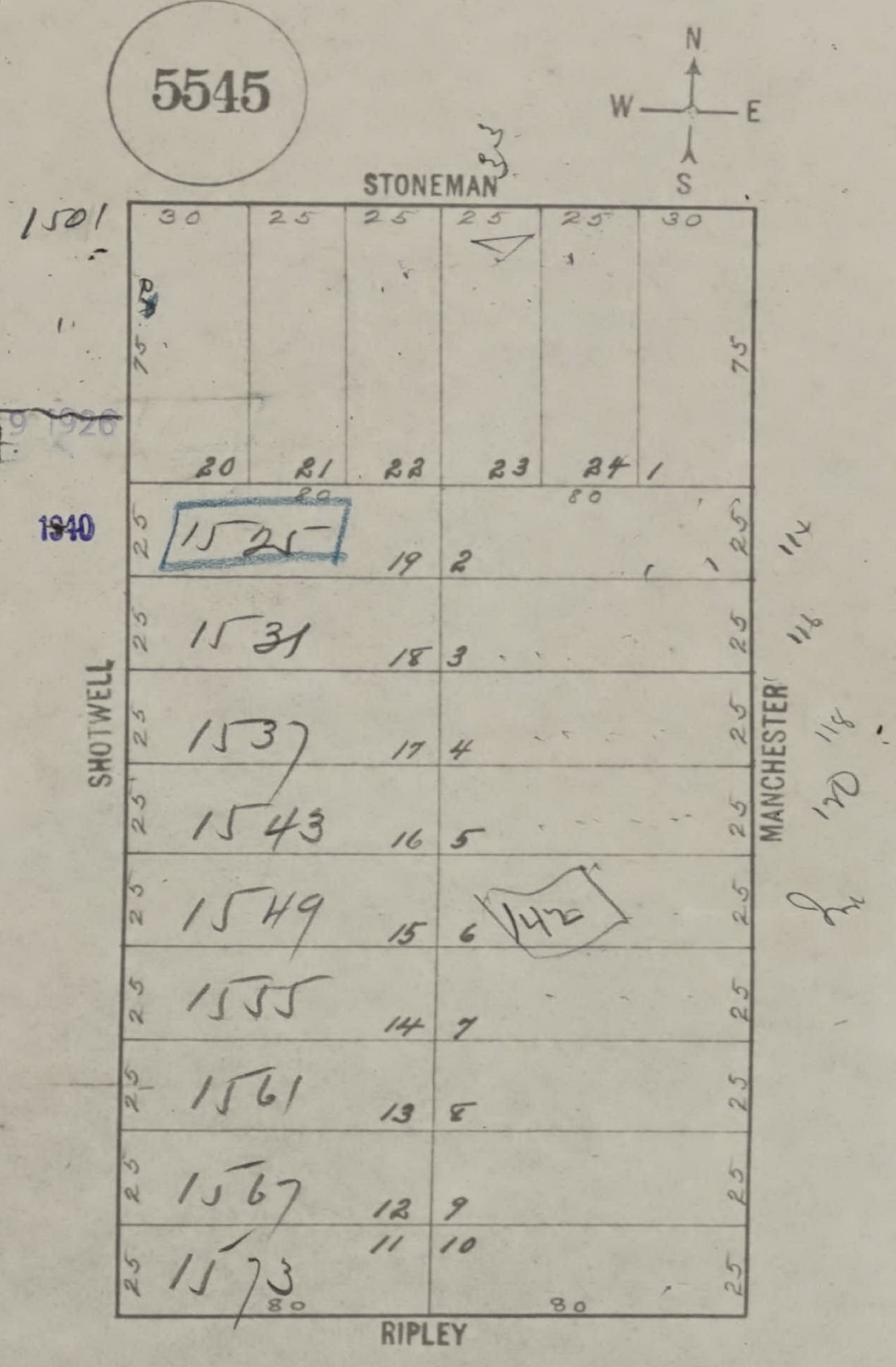
5545
N
W
E
S
STONEMAN
33
1501
30
25
25
25
25
30
75
75
20
21
22
23
24
1
80
80
SHOTWELL
MANCHESTER
25
1525
19
2
1531
18
3
1537
17
4
1543
16
5
1549
15
6
142
1555
14
7
1561
13
8
1567
12
9
11
10
1573
80
80
RIPLEY
114
116
118
120
2

~~JAN 19 1926~~
out

FEB 8 1940

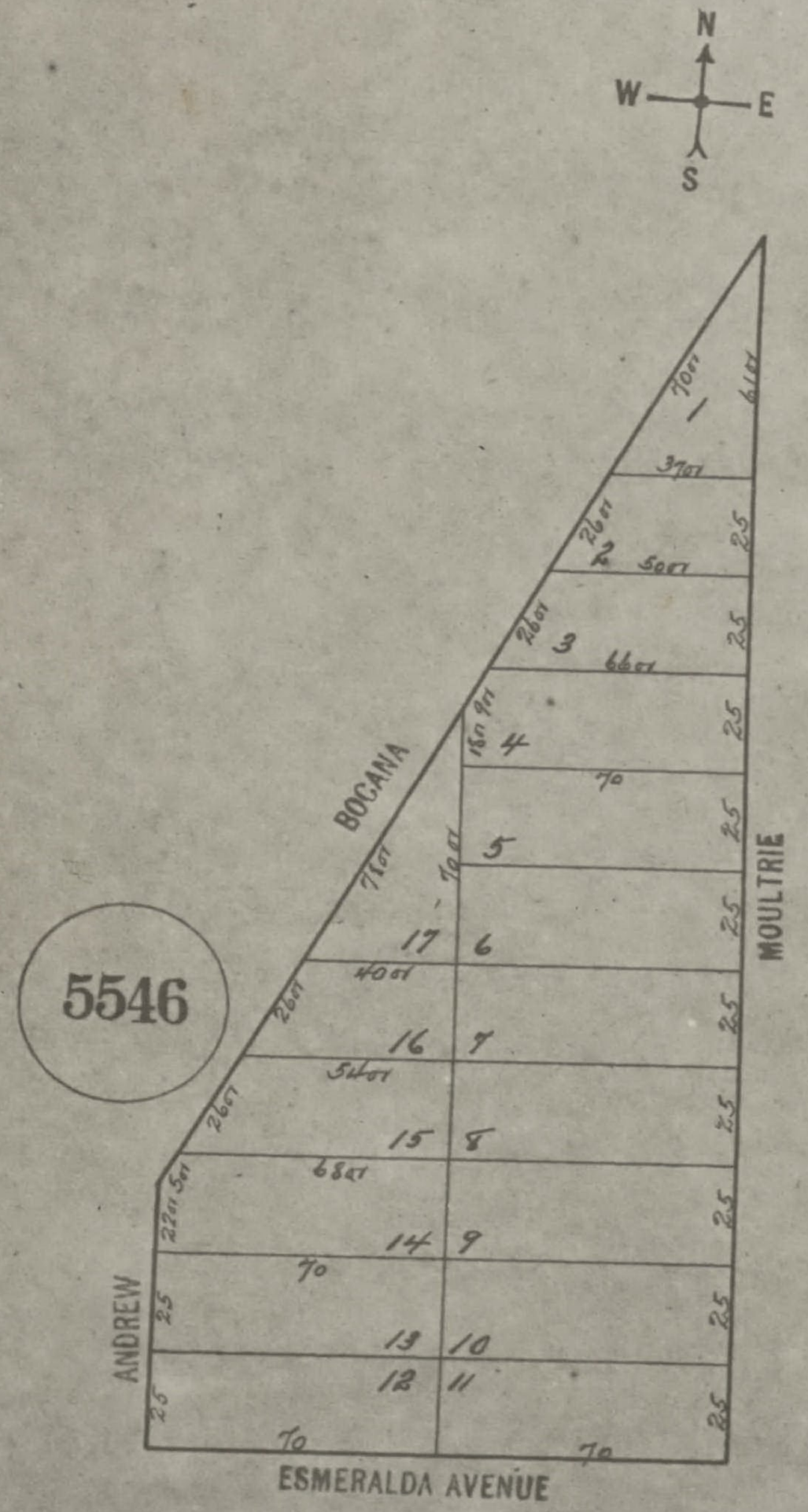
N
W
E
S
5546
BOCANA
MOULTRIE
ANDREW
ESMERALDA AVENUE
1
2
3
4
5
6
7
8
9
10
11
12
13
14
15
16
17
70 01
61 01
37 01
26 01
50 01
26 01
66 01
18 01 9 01
70
71 01
70 01
40 01
26 01
54 01
26 01
68 01
22 01 5 01
70
25
25
70
70
25
25
25
25
25
25
25
25
25
25

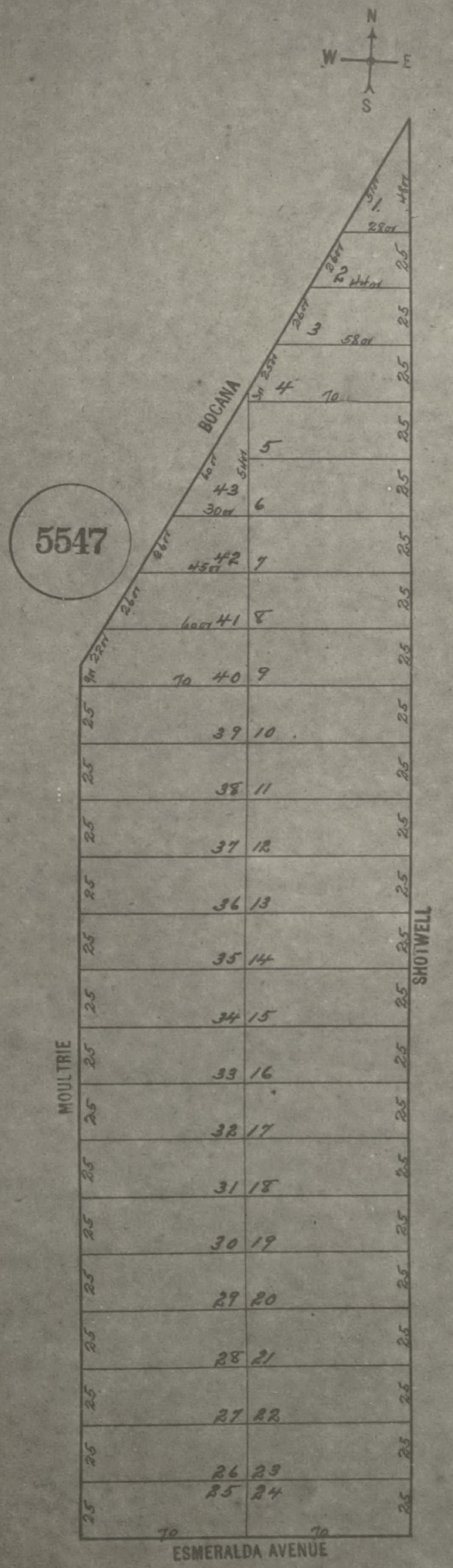
N
W
E
S
5547
BOCANA
SHOTWELL
MOULTRIE
ESMERALDA AVENUE
1
2
3
4
5
6
7
8
9
10
11
12
13
14
15
16
17
18
19
20
21
22
23
24
25
26
27
28
29
30
31
32
33
34
35
36
37
38
39
40
41
42
43
25
70


5548
SHOTWELL
360
ESMERALDA AVENUE
7
6
5
4
3
2
1
RIPLEY
60
60
20
360
FOLSOM
N
S
E
W

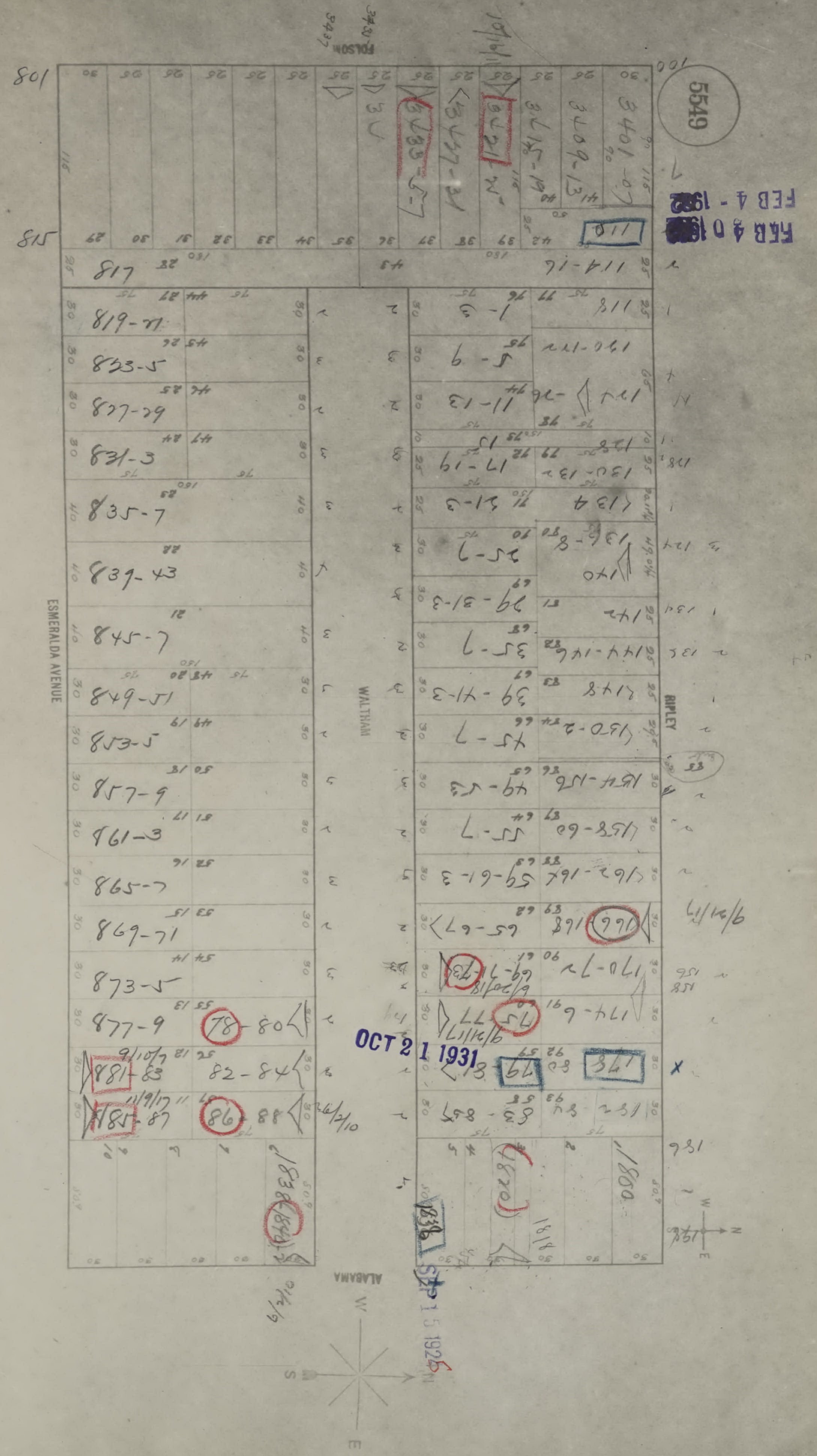
5549
FOLSOM
ESMERALDA AVENUE
WALTHAM
RIPLEY
ALABAMA
FEB 4 - 1932
OCT 2 1 1931
SEP 1 5 1926
3401-07
3409-13
3415-19
110
114-16
817
819-21
823-5
827-29
831-3
835-7
839-43
845-7
849-51
853-5
857-9
861-3
865-7
869-71
873-5
877-9
78-80
81-83
82-84
85-87
86-88
1-3
5-9
11-13
15
17-19
21-3
25-7
29-31-3
35-7
39-41-3
45-7
49-53
55-7
59-61-3
65-67
69-71
73
75-77
79
118
120-22
124-26
128
130-132
134
136-8
140
142
144-146
148
150-2
154-156
158-60
162-164
166-168
170-72
174-6
800
820
838

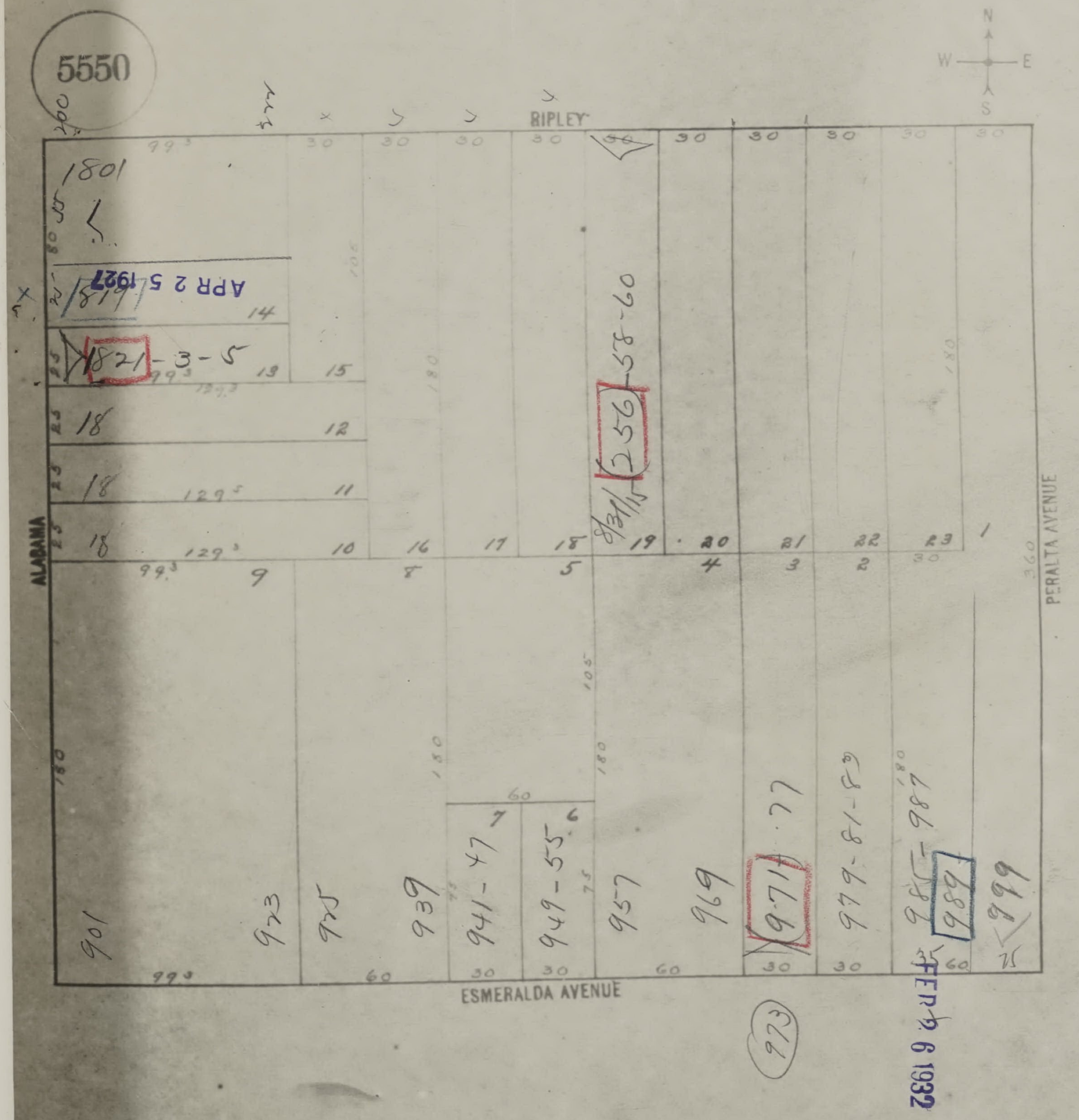
5550
N
W
E
S
RIPLEY
ALABAMA
PERALTA AVENUE
ESMERALDA AVENUE
1801
1821-3-5
18
18
18
56-58-60
901
923
925
939
941-47
949-55
957
969
971-77
979-81-83
985-987
989
999
973
APR 2 5 1927
FEB 2 6 1932

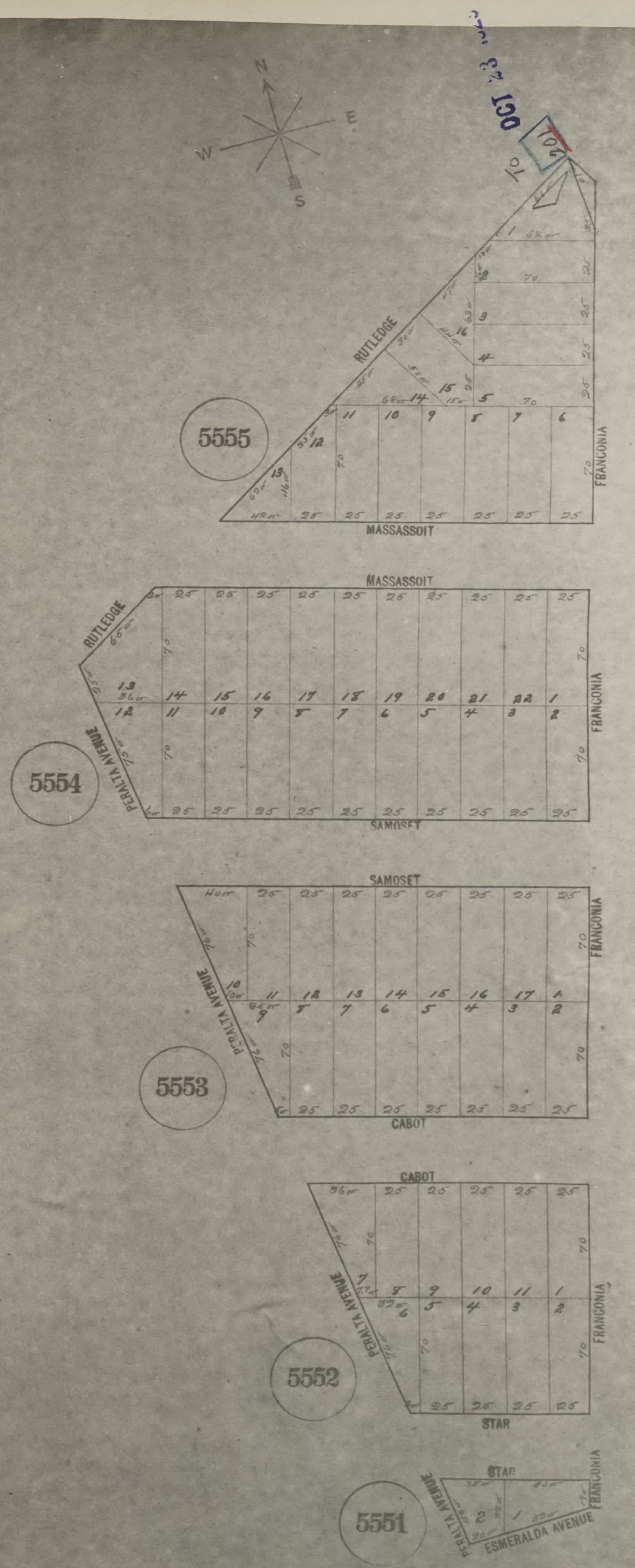
OCT 23
To 107
N
E
S
W
5555
RUTLEDGE
MASSASSOIT
FRANCONIA
5554
MASSASSOIT
RUTLEDGE
PERALTA AVENUE
SAMOSET
FRANCONIA
5553
SAMOSET
PERALTA AVENUE
CABOT
FRANCONIA
5552
CABOT
PERALTA AVENUE
STAR
FRANCONIA
5551
STAR
PERALTA AVENUE
ESMERALDA AVENUE
FRANCONIA

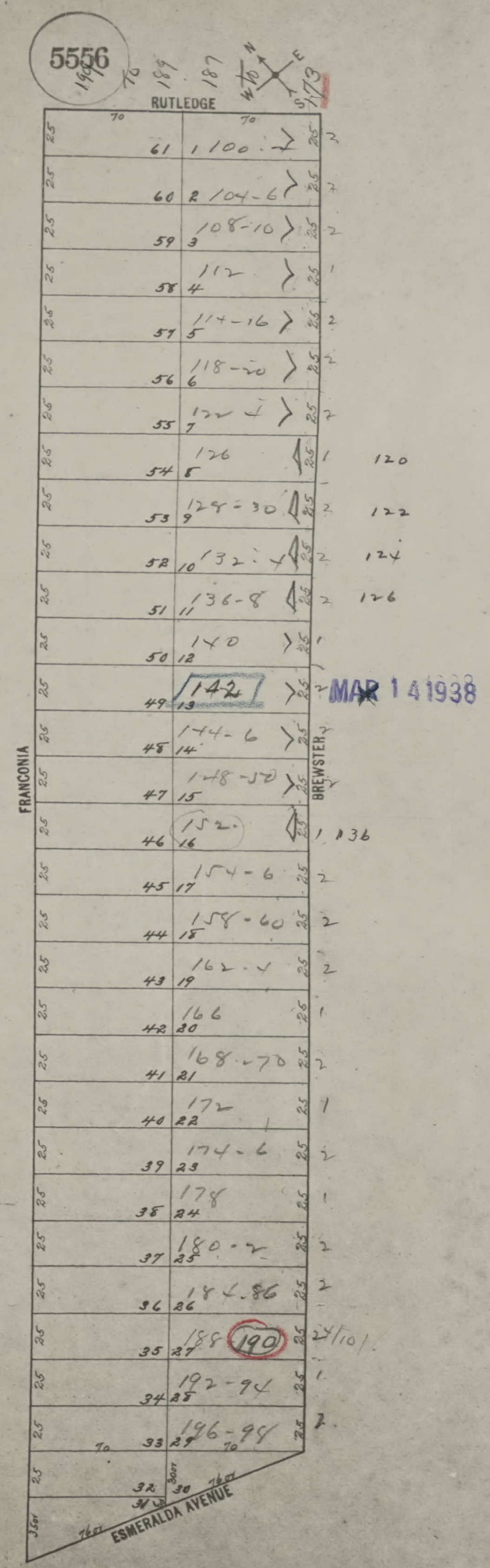
5556
1990
70
189
187
N
E
S
W
1173
RUTLEDGE
FRANCONIA
BREWSTER
ESMERALDA AVENUE
61 1 1100-2
60 2 104-6
59 3 108-10
58 4 112
57 5 114-16
56 6 118-20
55 7 122-4
54 8 126
53 9 128-30
52 10 132-4
51 11 136-8
50 12 140
49 13 142
48 14 144-6
47 15 148-50
46 16 152
45 17 154-6
44 18 158-60
43 19 162-4
42 20 166
41 21 168-70
40 22 172
39 23 174-6
38 24 178
37 25 180-2
36 26 184-86
35 27 188 190
34 28 192-94
33 29 196-98
32
31
30
120
122
124
126
1 136
24/101
25
70
76.01
35.01
30.01

MAR 14 1938

725

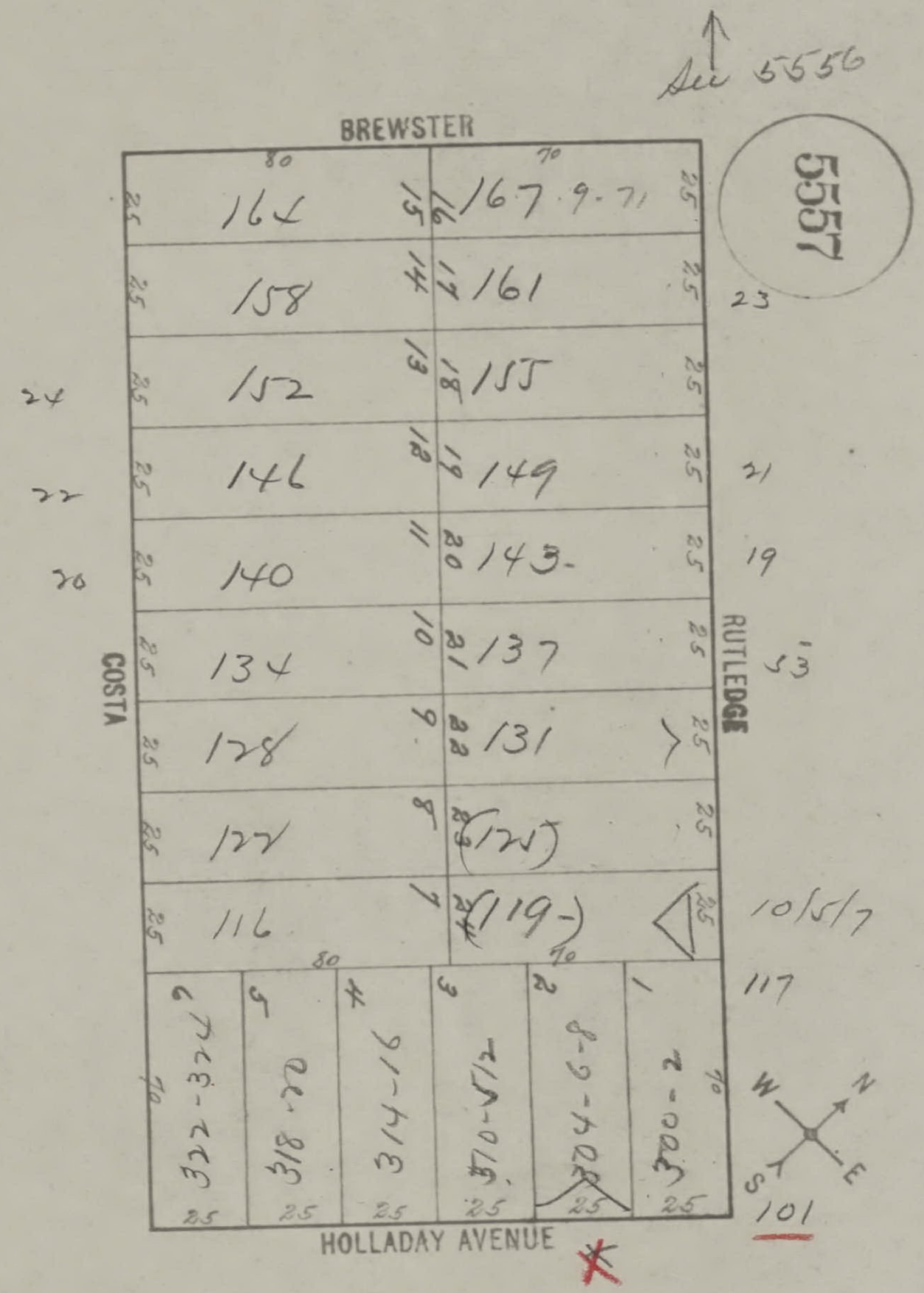
See 5556
BREWSTER
5557
COSTA
RUTLEDGE
HOLLADAY AVENUE
80
70
164
15
16
167 9-71
158
14
17
161
23
24
152
13
18
155
22
146
12
19
149
21
20
140
11
20
143-
19
134
10
21
137
53
128
9
22
131
122
8
23
(125)
116
7
24
(119-)
10/5/7
117
6
322-324
5
318-20
4
314-16
3
310-312
2
304-6-8
1
300-2
25
W
N
S
E
101

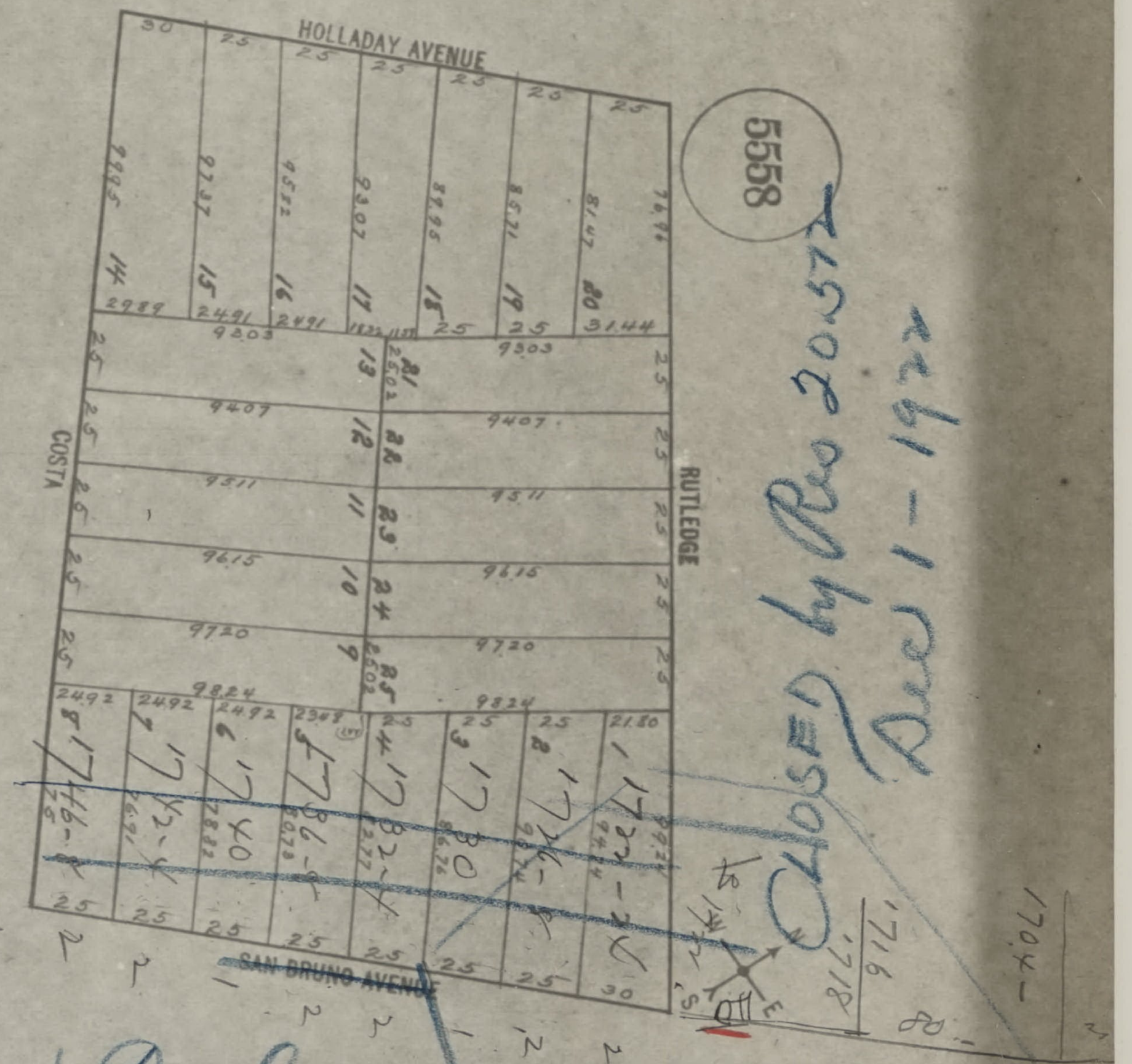
5558
HOLLADAY AVENUE
SAN BRUNO AVENUE
RUTLEDGE
COSTA
1
2
3
4
5
6
7
8
9
10
11
12
13
14
15
16
17
18
19
20
21
22
23
24
25

Closed by Res 20572
Dec 1-1922

now Bay Shore Bd
Transferred to new Vol 33
Block 5558

See Bk 5530

Bk 5573

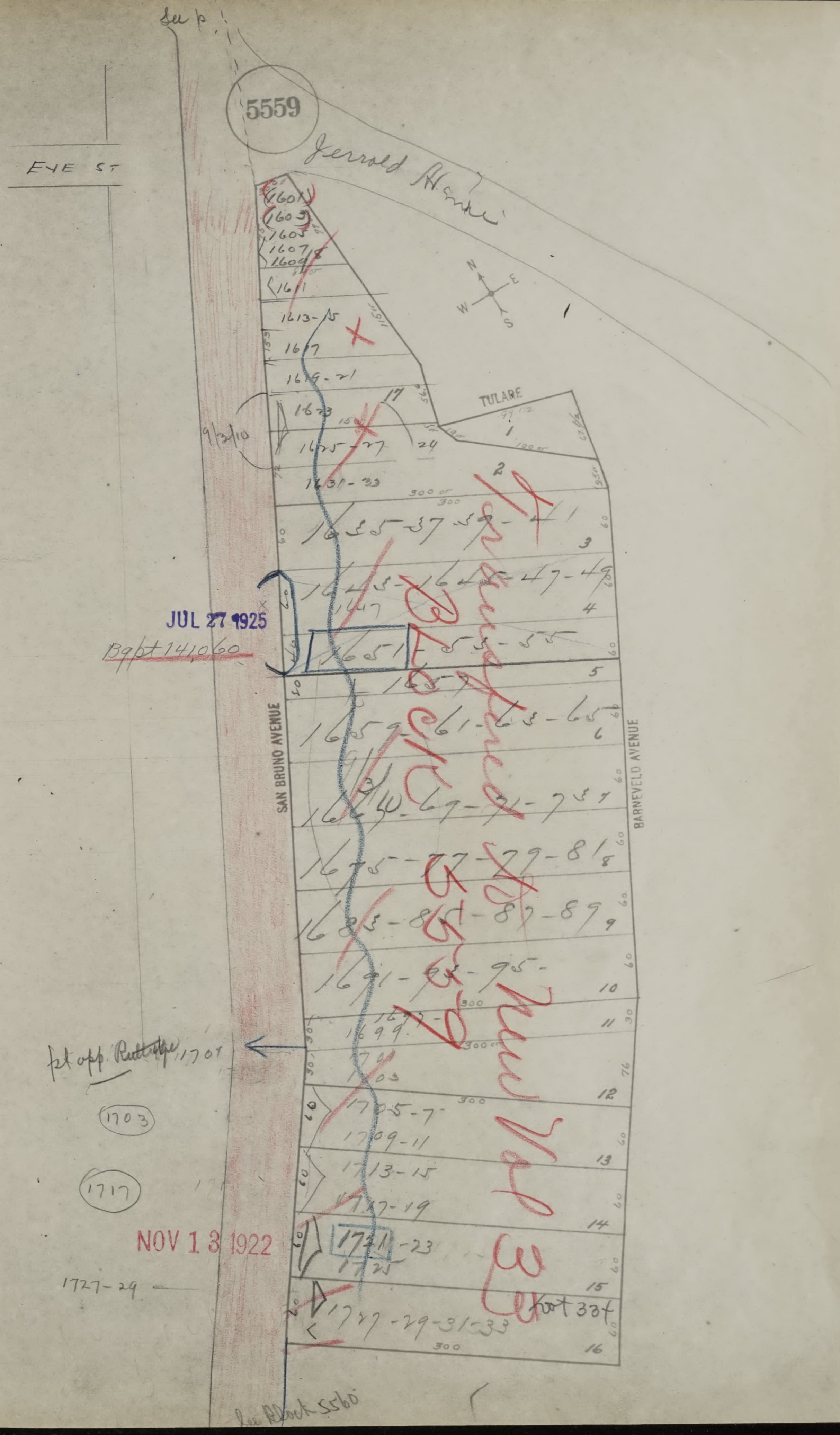
Sup.
5559
Jerrold Avenue
EYE ST
TULARE
SAN BRUNO AVENUE
BARNEVELD AVENUE
N
E
W
S
1601
1603
1605
1607
1609
1611
1613-15
1617
1619-21
1623
1625-27
1631-33
1635-37-39-41
1643-1645-47-49
1647
1651-53-55
1657
1659-61-63-65
1667-69-71-73
1675-77-79-81
1683-85-87-89
1691-93-95-
1697
1699
1701
1703
1705-7
1709-11
1713-15
1717-19
1721-23
1725
1727-29-31-33
1
2
3
4
5
6
7
8
9
10
11
12
13
14
15
16
17
24
300
60
9/3/10
fr of lot 33
1703
1717
1727-29
See Block 5560

Transferred to new Vol 33 Block 5559

JUL 27 1925
Bgpt 141060

pt opp. Rutledge 1701

NOV 13 1922

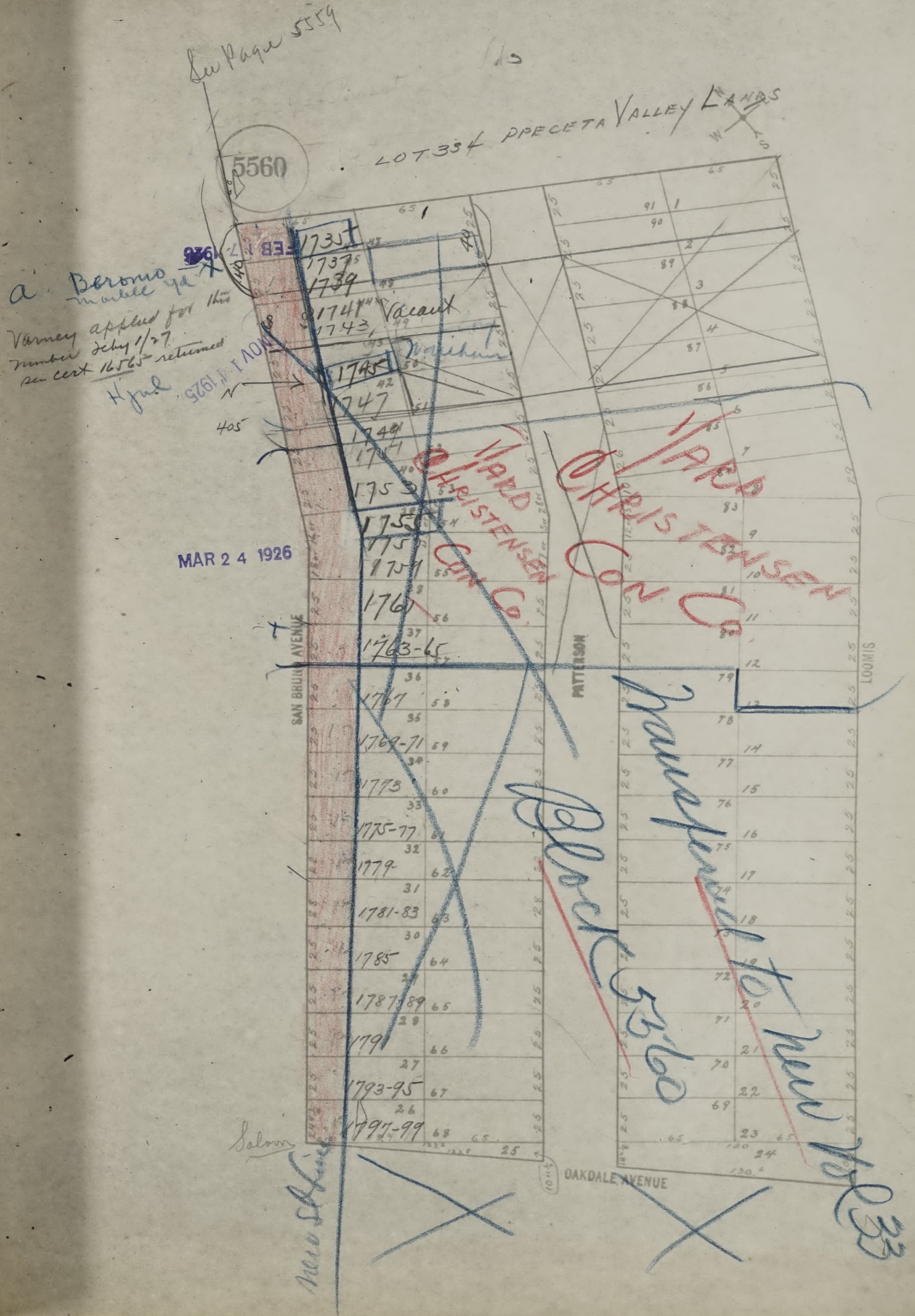
See Page 5559
5560
LOT 334 PRECETA VALLEY LANDS
N
W
S
SAN BRUNO AVENUE
PATTERSON
LOOMIS
OAKDALE AVENUE
1735
1737
1739
1741
1743
Vacant
1745
1747
1749
1751
1753
1755
1757
1759
1761
1763-65
1767
1769-71
1773
1775-77
1779
1781-83
1785
1787-89
1791
1793-95
1797-99
Saloon
new St line
405
Yard Christensen Con Co
Yard Christensen Con Co
Transferred to new Vol 33
Block 5360

a Beronio

Varney applied for this number Feby 1/27 see cert 16565 returned

H jul

FEB 17 1926

NOV 14 1925

MAR 24 1926

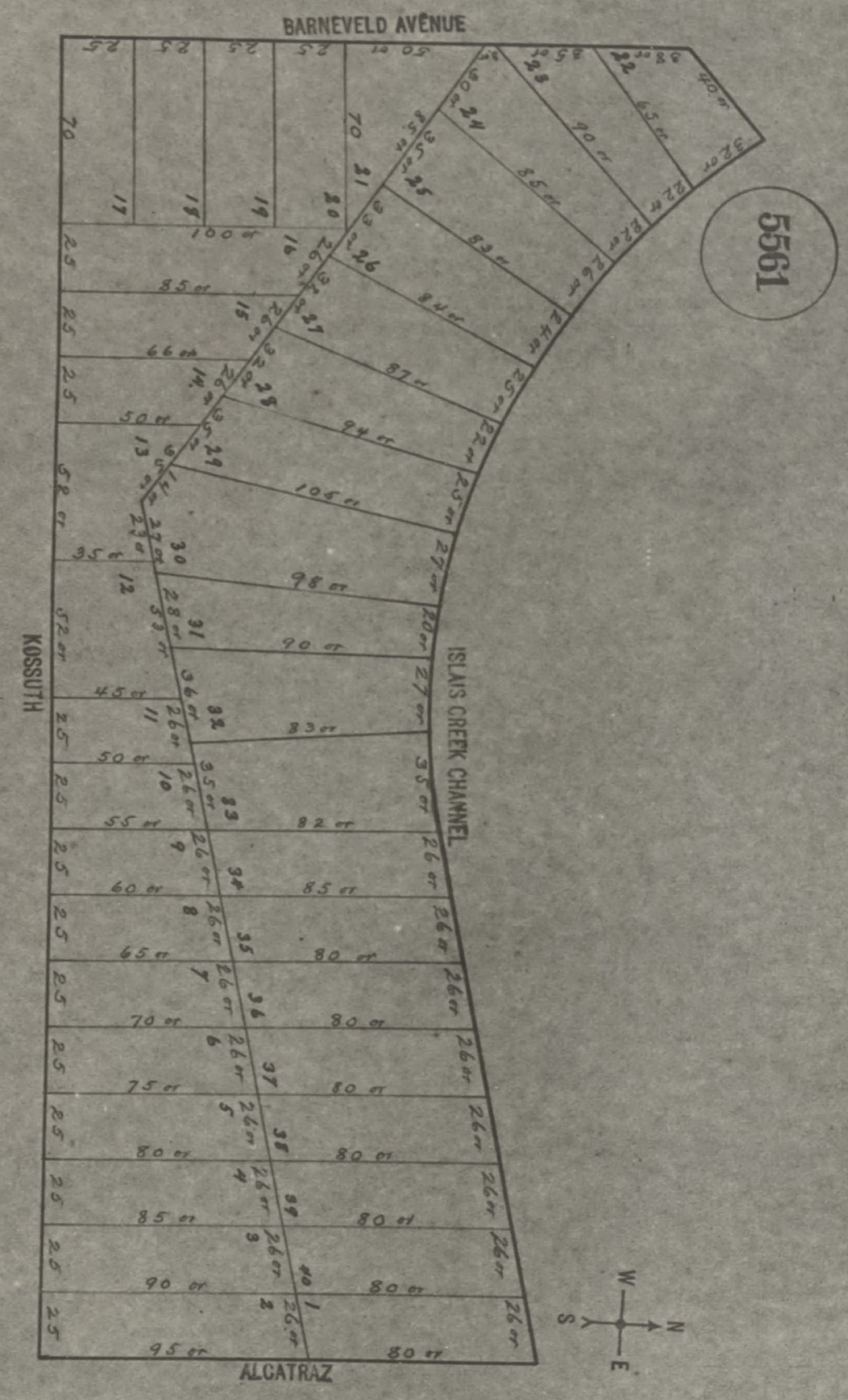
BARNEVELD AVENUE
ISLAIS CREEK CHANNEL
KOSSUTH
ALCATRAZ
5561
N
E
S
W

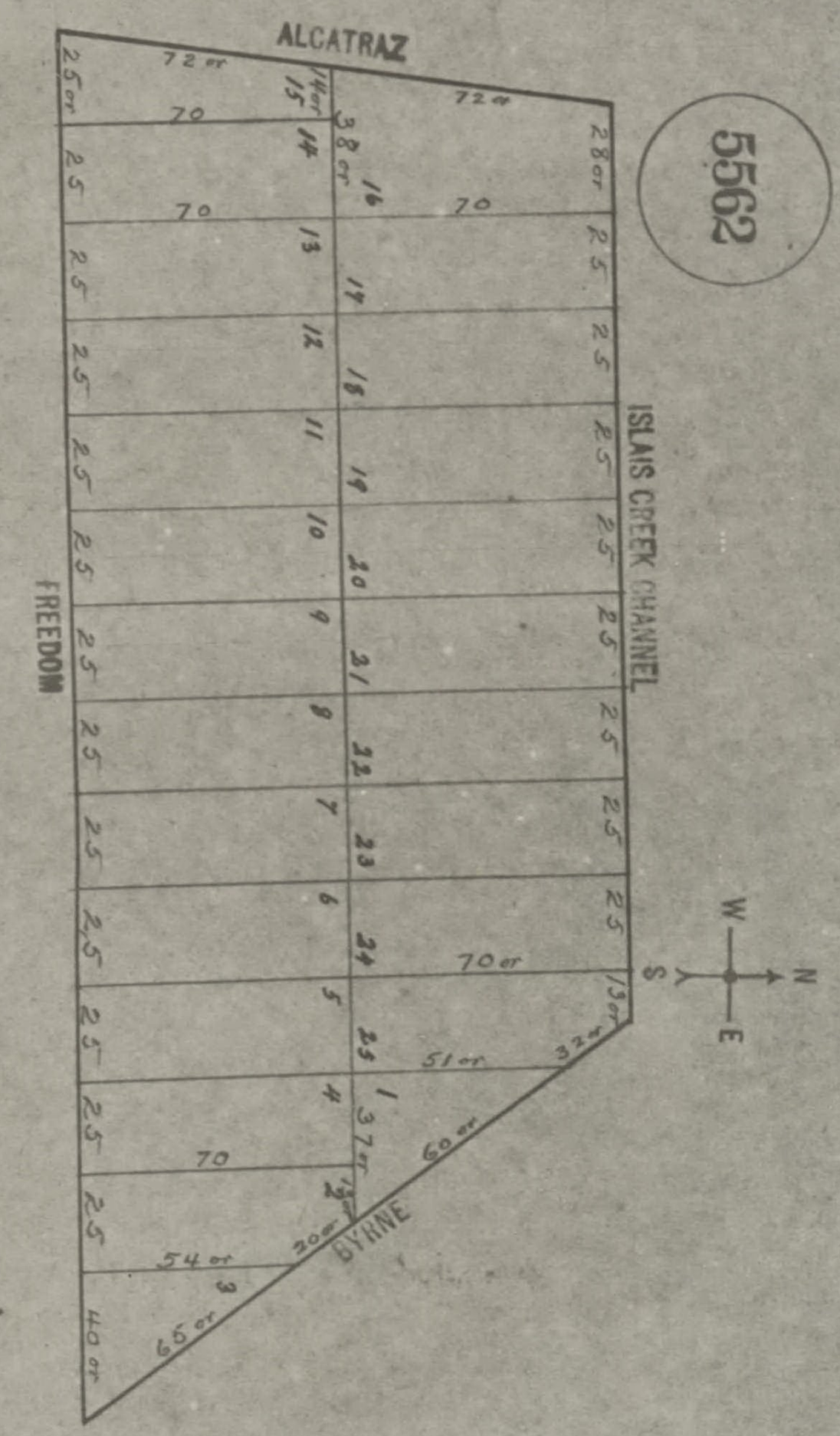
5562
ALCATRAZ
ISLAIS CREEK CHANNEL
FREEDOM
BYRNE
W
N
S
E
1
2
3
4
5
6
7
8
9
10
11
12
13
14
15
16
17
18
19
20
21
22
23
24
25
72 or
70
25
28 or
38 or
14 or
25 or
70 or
51 or
32 or
13 or
37 or
60 or
20 or
54 or
65 or
40 or

OFFICIAL COPY
SAN FRANCISCO DEPARTMENT OF BUILDING INSPECTION

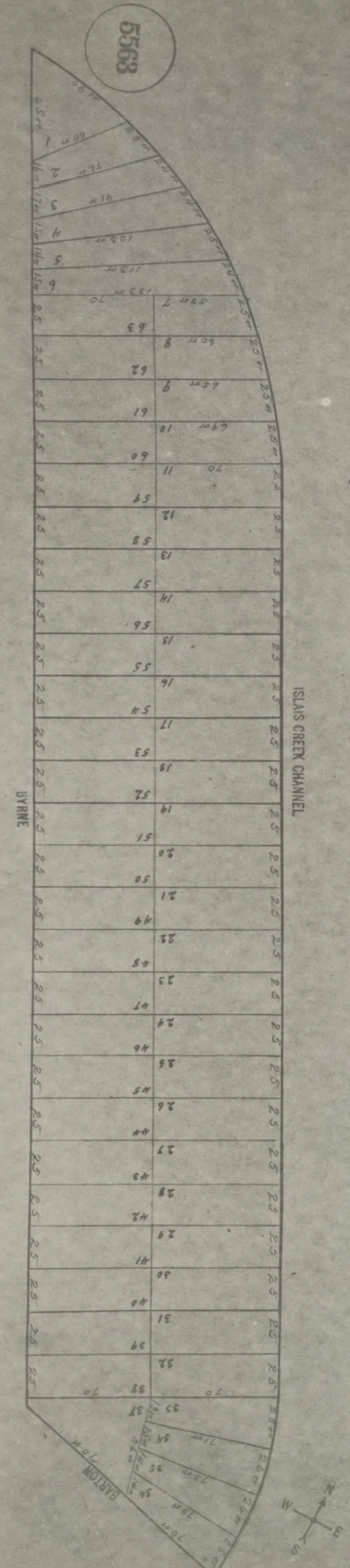
5568
ISLAIS CREEK CHANNEL
BYRNE
BARTON
N
E
S
W

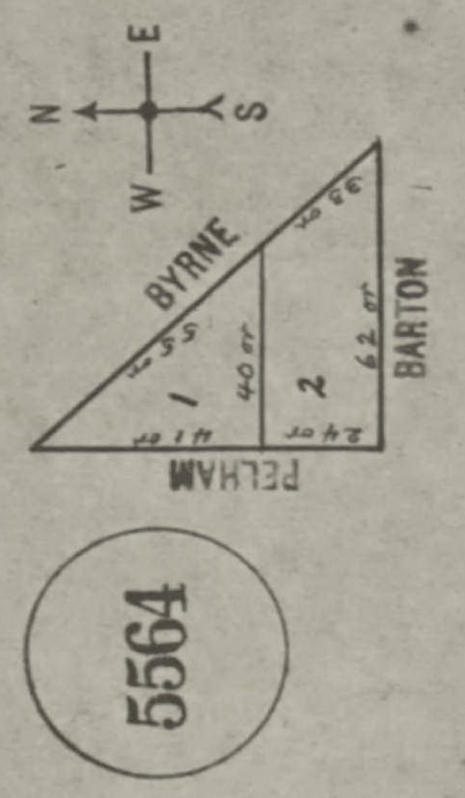
N
E
S
W
BYRNE
BARTON
PELHAM
1
2
55 ft
41 ft
40 ft
24 ft
62 ft
33 ft
5564

SAN FRANCISCO DBI DEPARTMENT OF BUILDING INSPECTION
OFFICIAL COPY

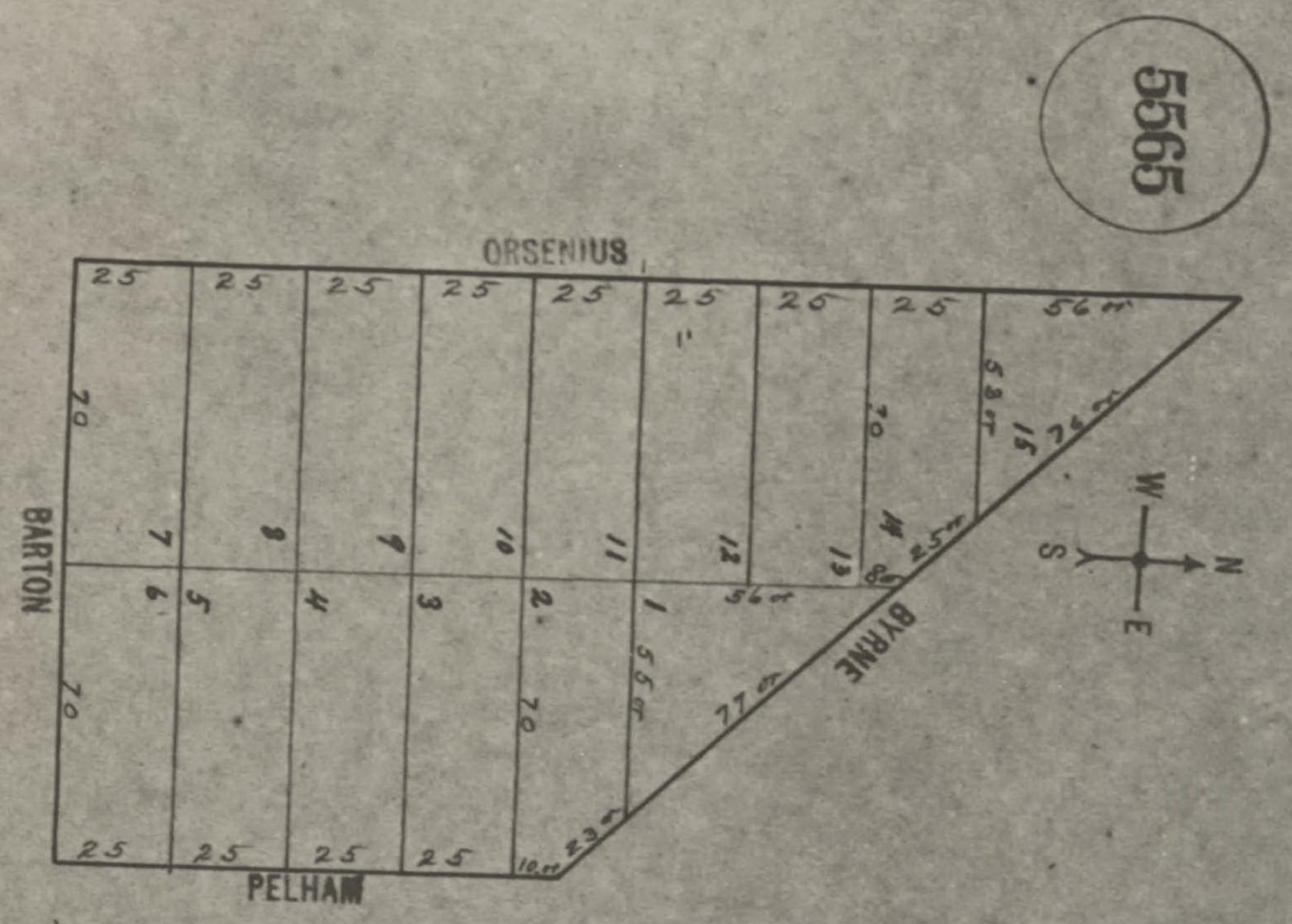
5565
ORSENIUS
BARTON
PELHAM
BYRNE
W
N
S
E
25
25
25
25
25
25
26
25
56
58
70
70
70
70
55
77
76
25
23
10
56
56
8
1
2
3
4
5
6
7
8
9
10
11
12
13
14
15

5566


FREEDOM
BYRNE
LLEWELLYN
BARTON
N
W
E
S
30
29
28
27
26
25
24
23
22
21
20
19
18
17
16
15
1
2
3
4
5
6
7
8
9
10
11
12
13
14
70
25


5567
N
W
E
S
FREEDOM
72 ±
72 ±
40 ±
40 ±
53 ±
28 ±
70
70
70
70
BOURNE
LLEWELLYN
BARTON
1
2
3
4
5
6
7
8
9
10
11
12
13
14
15
16
17
18
19
20
21
22
23
24
25
26
27
28
29
25


5568
N
W
E
S
FREEDOM
72 ft
72 ft
35 ft
46 ft
22 ft
33 ft
ALCATRAZ
BOURNE
BARTON
70
25
1
2
3
4
5
6
7
8
9
10
11
12
13
14
15
16
17
18
19
20
21
22
23
24
25
26
27


5569
N
W
E
S
KOSSUTH
ADELE
ALCATRAZ
BARTON
70
70
70
70
24
23
22
21
20
19
18
17
16
15
14
13
1
2
3
4
5
6
7
8
9
10
11
12
25

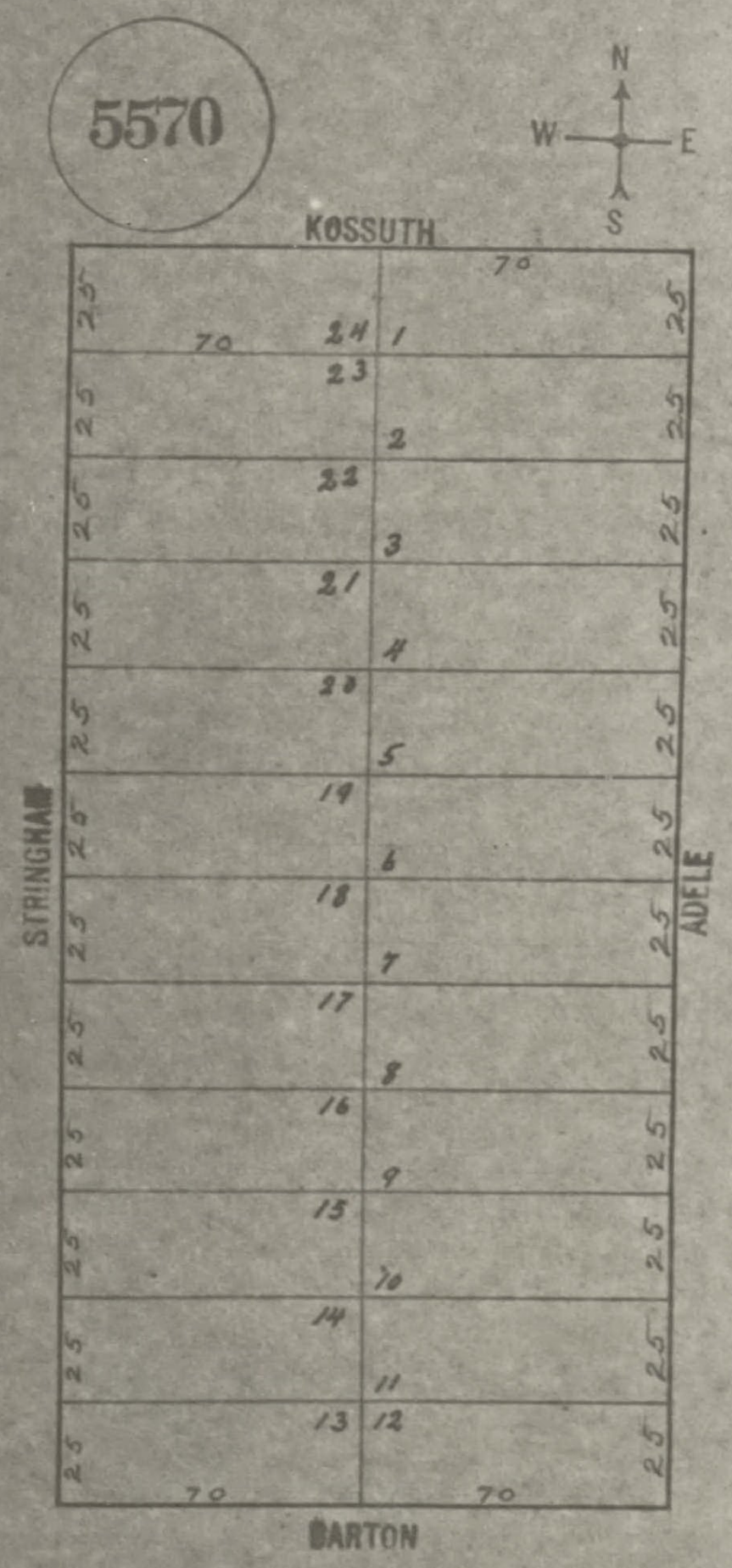
5570
N
W
E
S
KOSSUTH
STRINGHAM
ADELE
BARTON
70
70
70
70
1
2
3
4
5
6
7
8
9
10
11
12
13
14
15
16
17
18
19
20
21
22
23
24
25

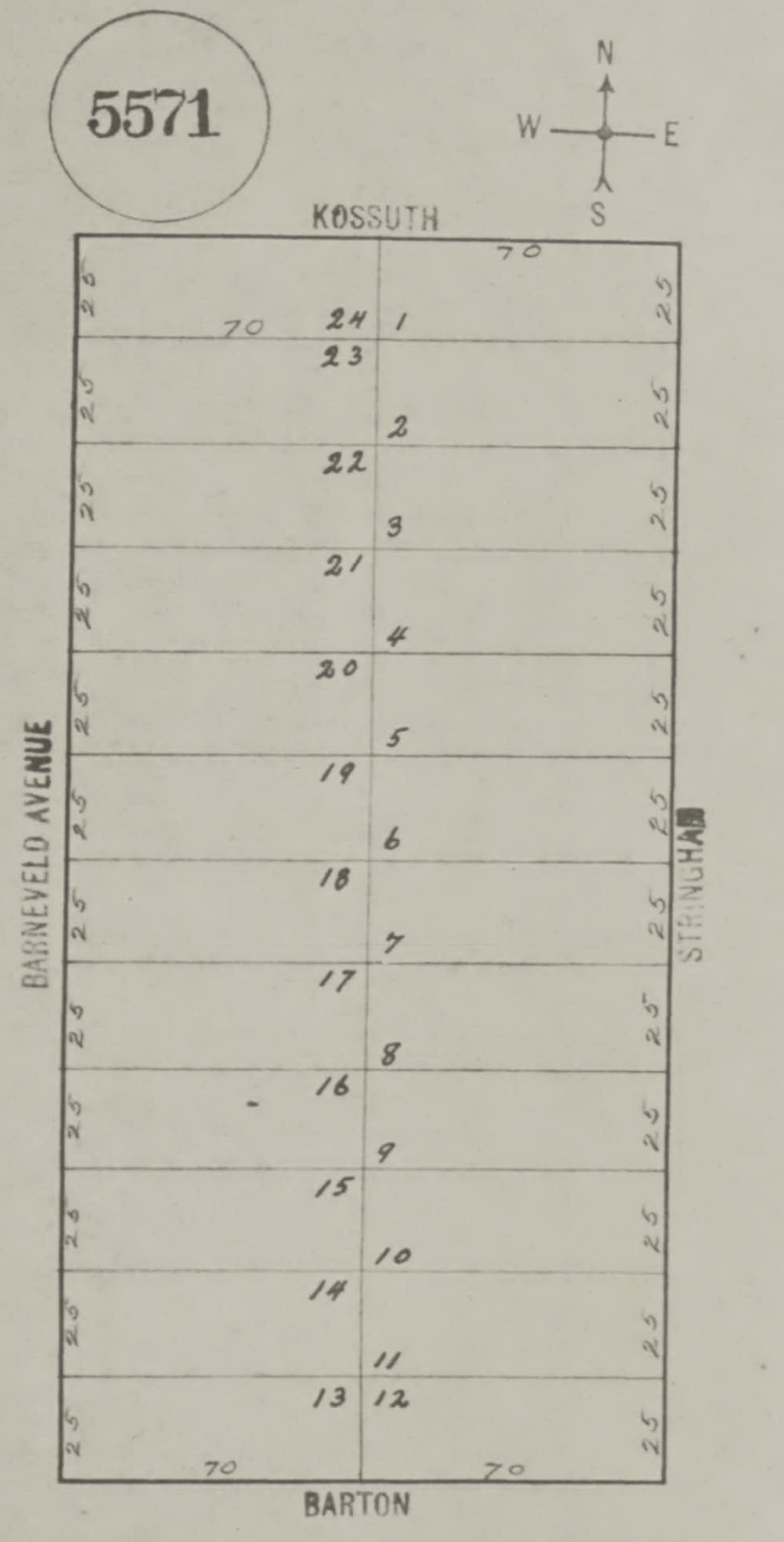
5571
N
W
E
S
KOSSUTH
BARNEVELD AVENUE
STRINGHA[illegible]
BARTON
70
70
70
70
24
23
22
21
20
19
18
17
16
15
14
13
1
2
3
4
5
6
7
8
9
10
11
12
25

SAN FRANCISCO DEPARTMENT OF BUILDING INSPECTION
OFFICIAL COPY

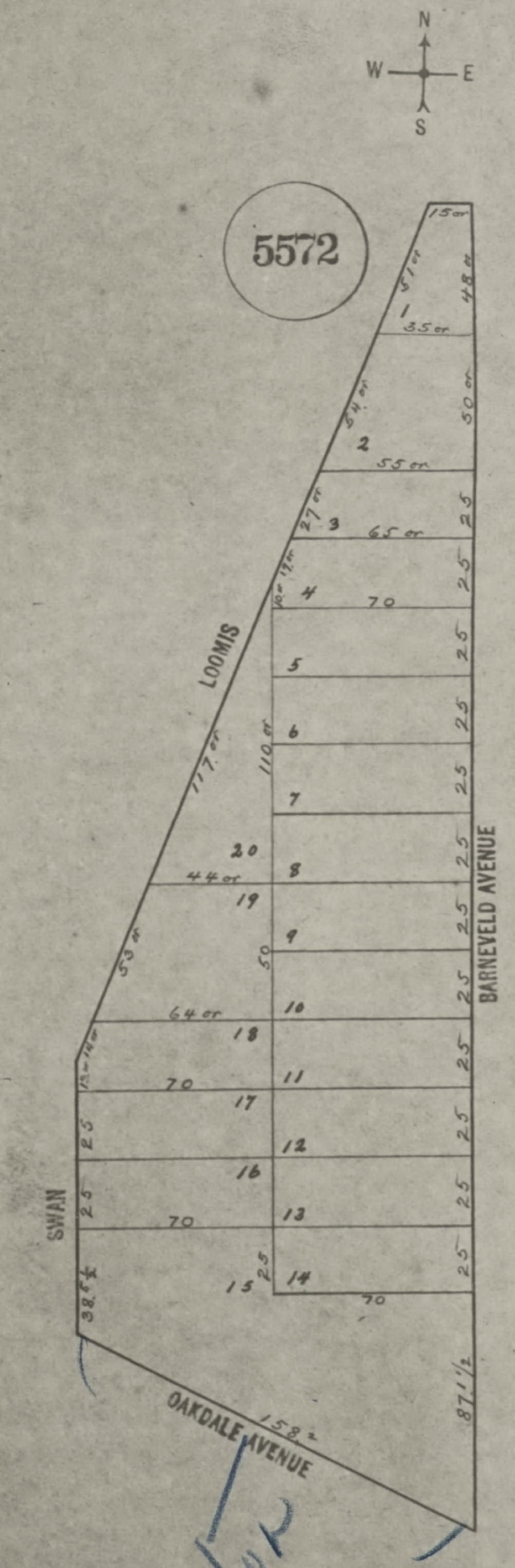
N
W
E
S
5572
LOOMIS
BARNEVELD AVENUE
OAKDALE AVENUE
SWAN
1
2
3
4
5
6
7
8
9
10
11
12
13
14
15
16
17
18
19
20
15 or
51 or
48 or
35 or
54 or
50 or
55 or
27 or
65 or
70
117 or
110 or
44 or
53 or
50
64 or
70
70
25
38 ½
158 ²
87 1/2
70

SEE NEW VOL 3A

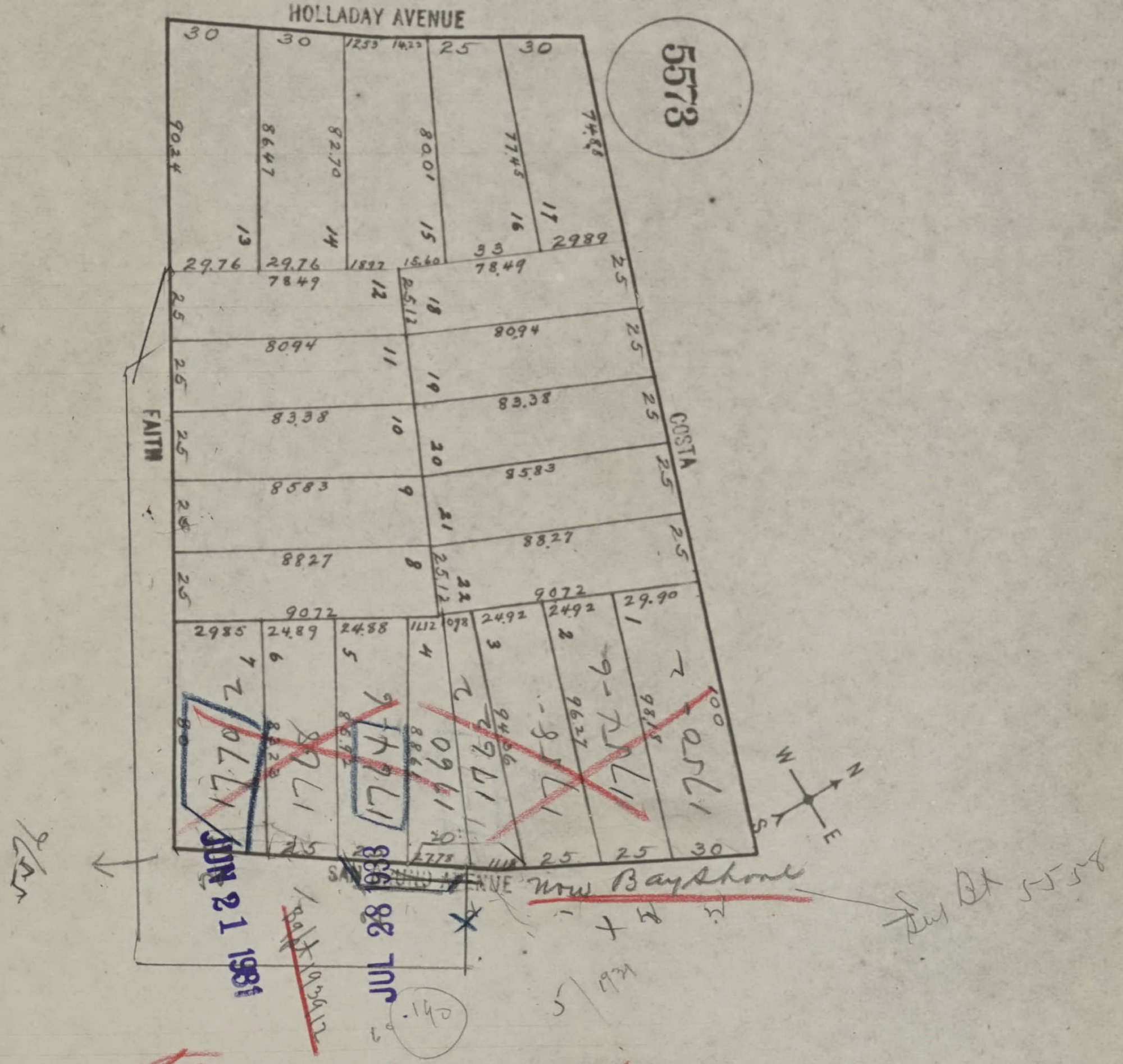
HOLLADAY AVENUE
5573
FAITH
COSTA
SAN BRUNO AVENUE
Now Bayshore
W
N
S
E
JUN 21 1961
JUL 28 1938
30
30
25
30
13
14
15
16
17
29.76
29.76
2989
78.49
8094
8338
8583
8827
9072
12
11
10
9
8
18
19
20
21
22
7
6
5
4
3
2
1
2985
24.89
24.88
24.92
24.92
29.90
25
25
30
Sub Blk 5558

Transferred to
new Vol 33 Page 5573

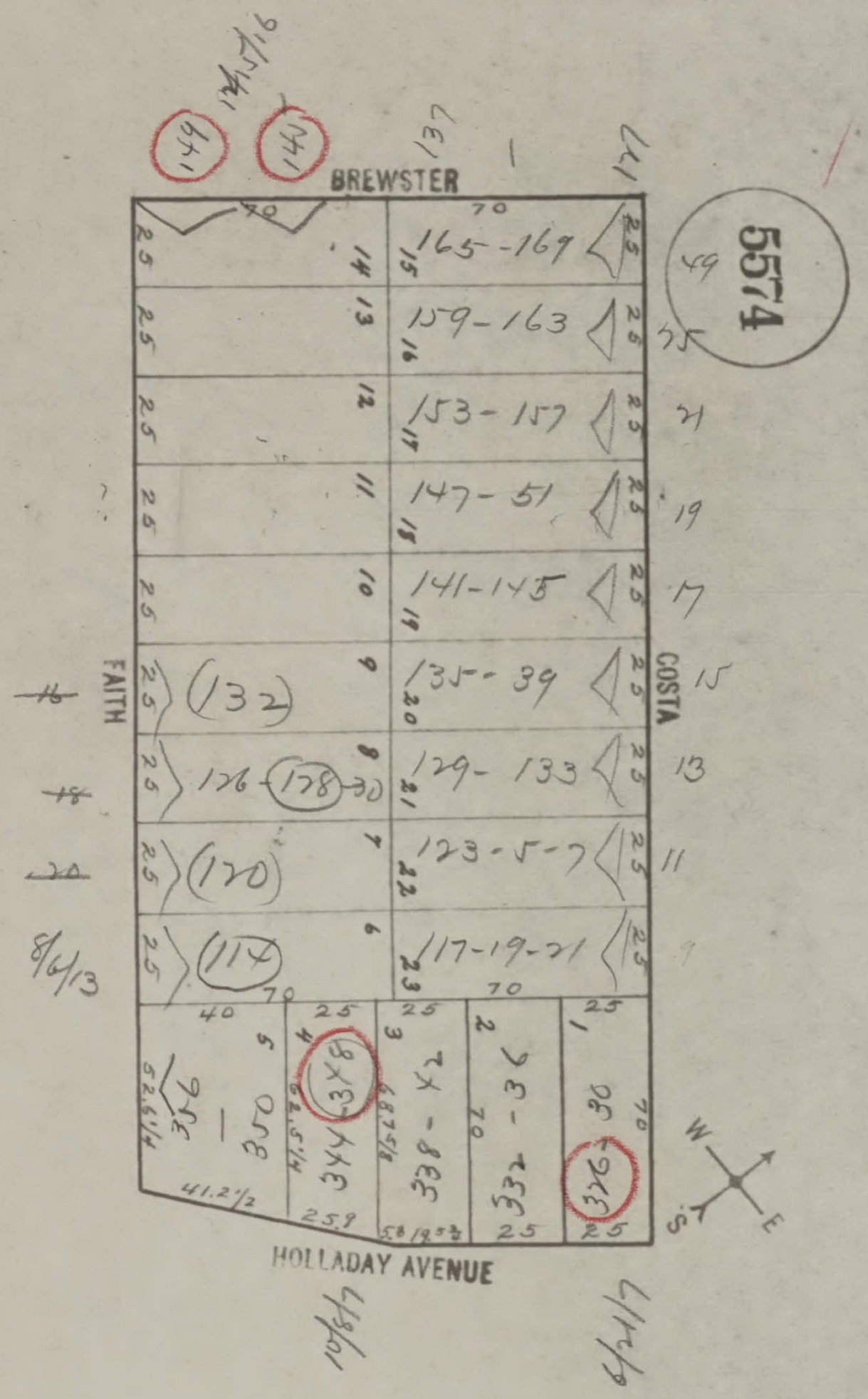
5574
49
BREWSTER
COSTA
FAITH
HOLLADAY AVENUE
149
141
141-5-16
137
165-169
159-163
153-157
147-51
141-145
135-39
129-133
123-5-7
117-19-21
(132)
126-(128)-30
(120)
(114)
356-350
344-348
338-42
332-36
326-30
8/6/13
6/8/01
6/17/9
W
E
S

SAN FRANCISCO DEPARTMENT OF BUILDING INSPECTION
OFFICIAL COPY

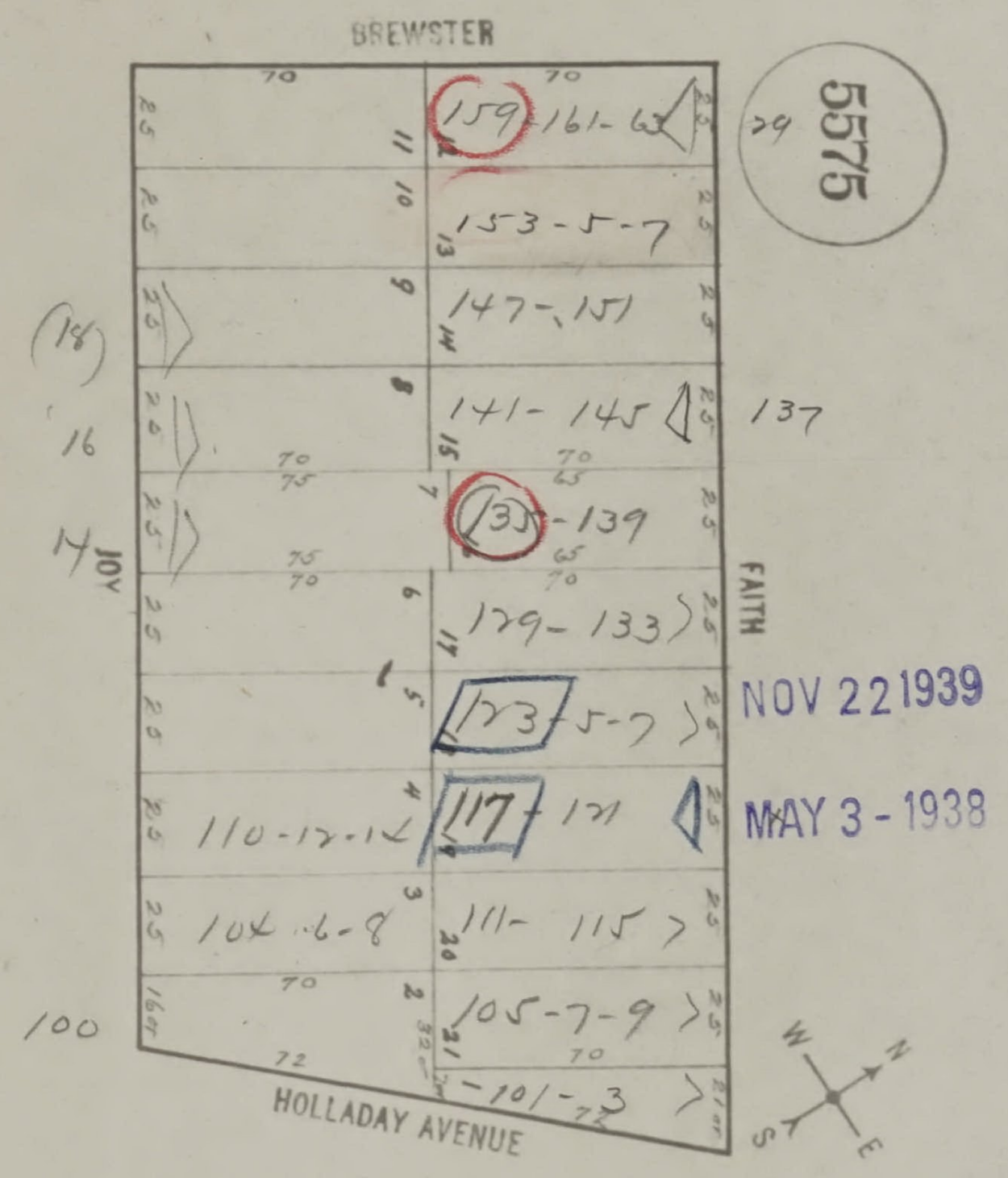
BREWSTER
5575
29
FAITH
JOY
HOLLADAY AVENUE
159-161-63
153-5-7
147-151
141-145
137
135-139
129-133
123-5-7
117-121
110-12-14
104-6-8
111-115
105-7-9
101-3
(18)
16
14
100
W
N
S
E

NOV 22 1939

MAY 3 - 1938


5576
HOLLADAY AVENUE
OAKDALE AVENUE
FAITH
SAN BRUNO AVENUE
N
S
E
W

Now Bay Shore Bd

Transferred to new Vol 33
Block 5576

Bk 5573

SAN FRANCISCO DEPARTMENT OF BUILDING INSPECTION
OFFICIAL COPY

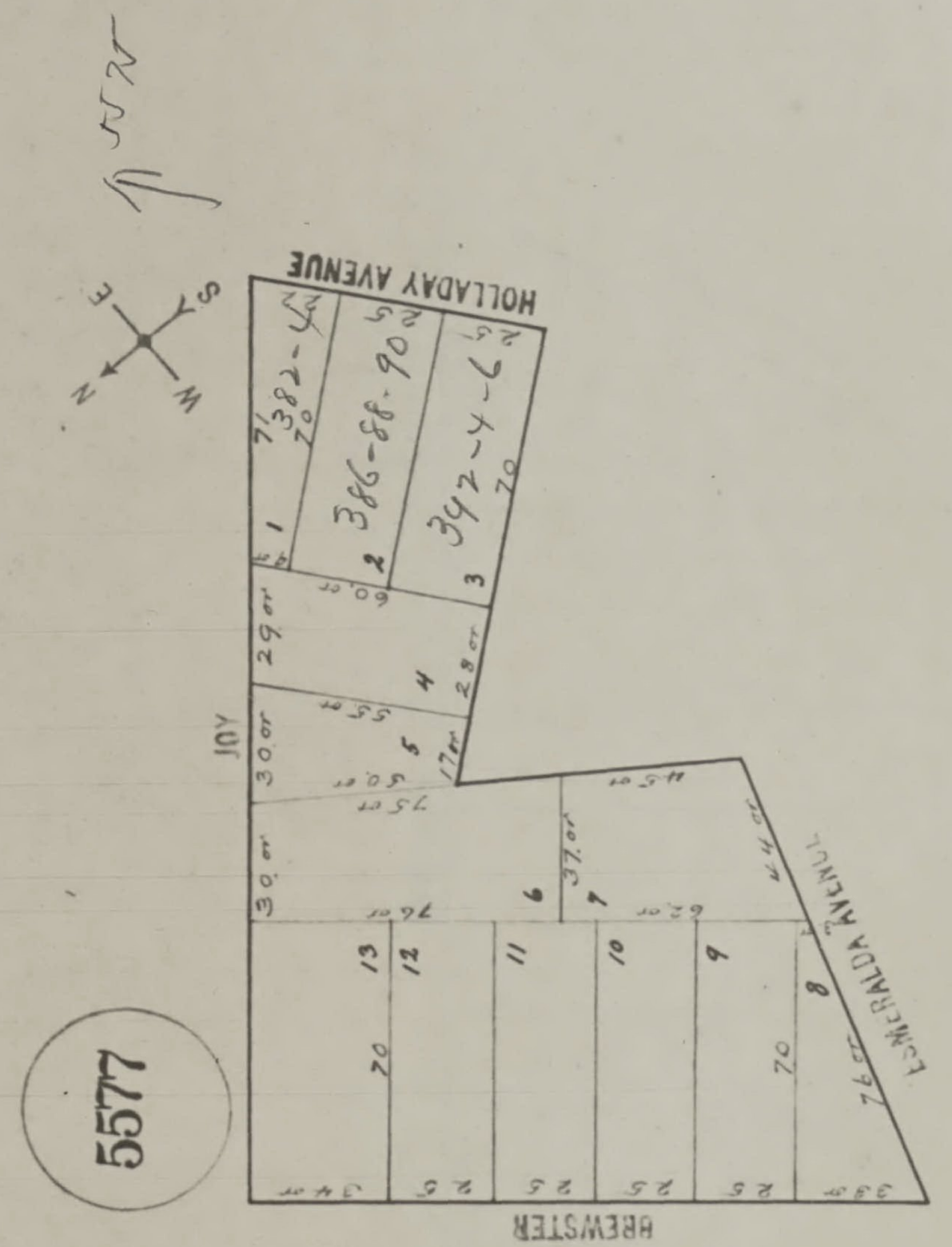
5577
HOLLADAY AVENUE
JOY
BREWSTER
ESMERALDA AVENUE
N
S
E
W
1
2
3
4
5
6
7
8
9
10
11
12
13
382-4
386-88-90
342-4-6
25
25
25
70
70
29 or
28 or
60 or
55 or
30 or
17 or
50 or
75 or
30 or
76 or
37 or
62 or
45 or
44 or
76 or
20
70
34 or
25
25
25
25
33 or


5578
N
E
S
W
BARTON
BARNEVELD AVENUE
STRINGHAM
OAKDALE AVENUE
70
70
20
1
19
2
18
3
17
4
16
5
15
6
14
7
13
8
12
9
11
10
25
70
70
44.77/16
30.69/16
4.25/8
113.6 15/16
77.10 1/2
20

SAN FRANCISCO DEPARTMENT OF BUILDING INSPECTION OFFICIAL COPY

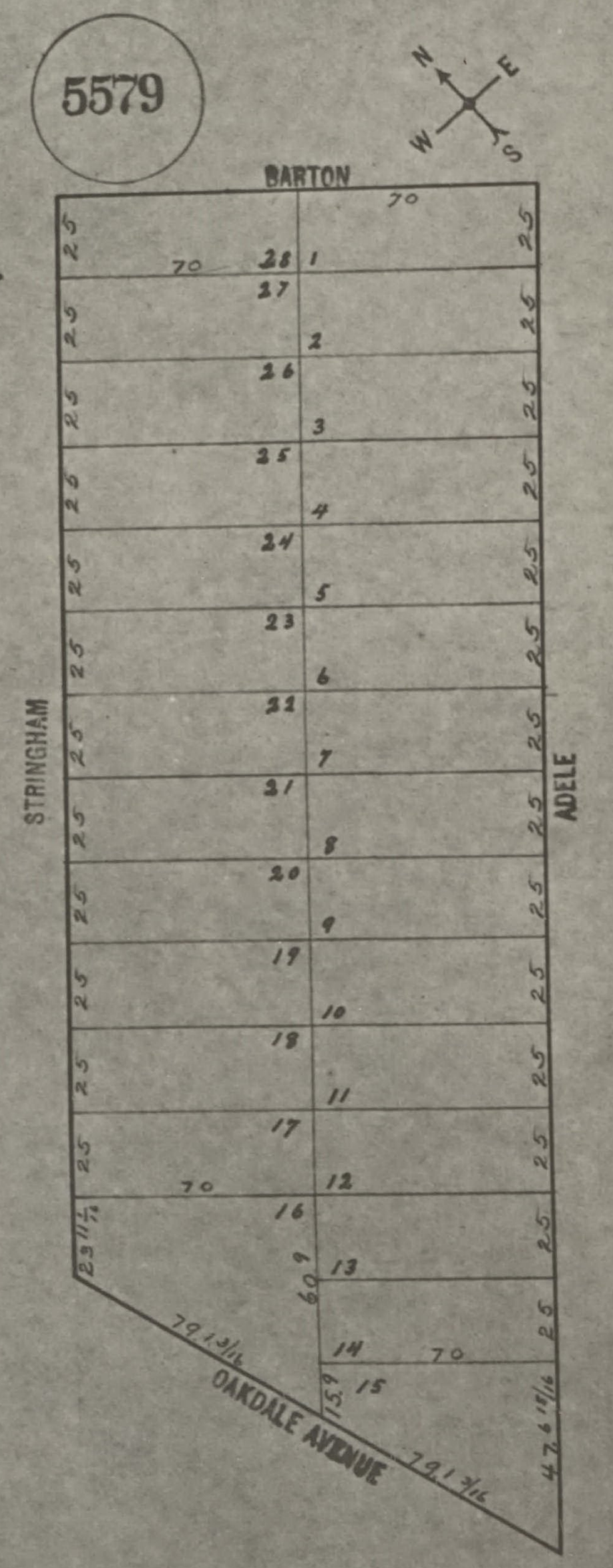
5579
N
E
S
W
BARTON
STRINGHAM
ADELE
OAKDALE AVENUE
70
70
70
70
25
29 11/16
79 13/16
79 13/16
47.6 15/16
60.9
15.9
1
2
3
4
5
6
7
8
9
10
11
12
13
14
15
16
17
18
19
20
21
22
23
24
25
26
27
28


5580
N
E
S
W
BARTON
ADELLE
ALCATRAZ
OAKDALE AVENUE
70
70
70
70
36
35
34
33
32
31
30
29
28
27
26
25
24
23
22
21
20
1
2
3
4
5
6
7
8
9
10
11
12
13
14
15
16
17
18
19
25
187½
55 7/16
55 7/16
79 13/16
79 13/16
42 3/8

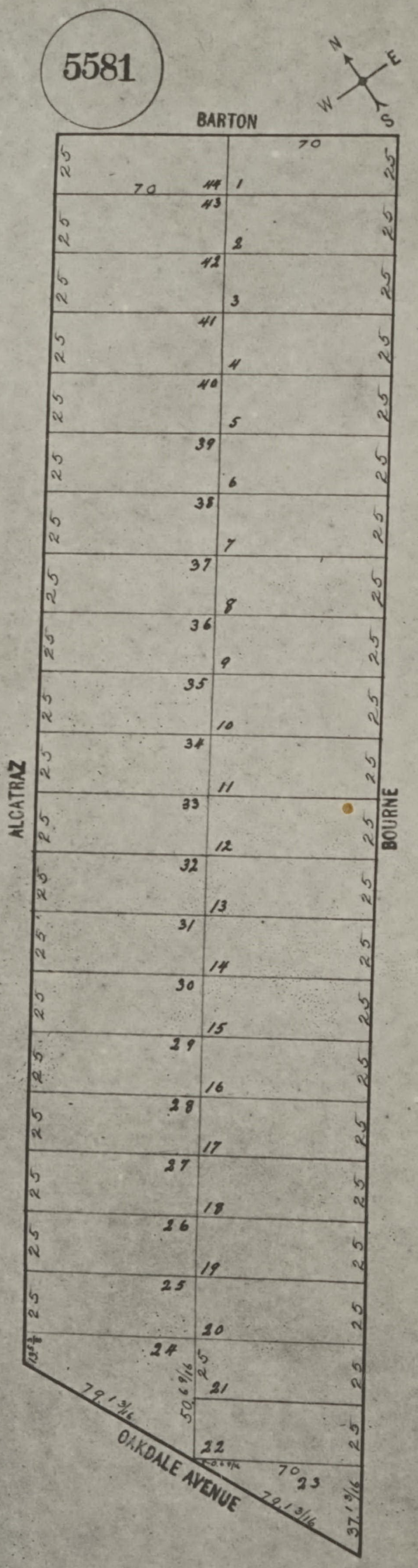
5581
N
E
S
W
BARTON
ALCATRAZ
BOURNE
OAKDALE AVENUE
70
25
1
2
3
4
5
6
7
8
9
10
11
12
13
14
15
16
17
18
19
20
21
22
23
24
25
26
27
28
29
30
31
32
33
34
35
36
37
38
39
40
41
42
43
44
79 13/16
50 6 9/16
37 1 9/16

SAN FRANCISCO DEPARTMENT OF BUILDING INSPECTION OFFICIAL COPY


5582
N
E
W
BARTON
BOURNE
LLEWELLYN
OAKDALE AVENUE
NASHUA

SAN FRANCISCO DEPARTMENT OF BUILDING INSPECTION
OFFICIAL COPY

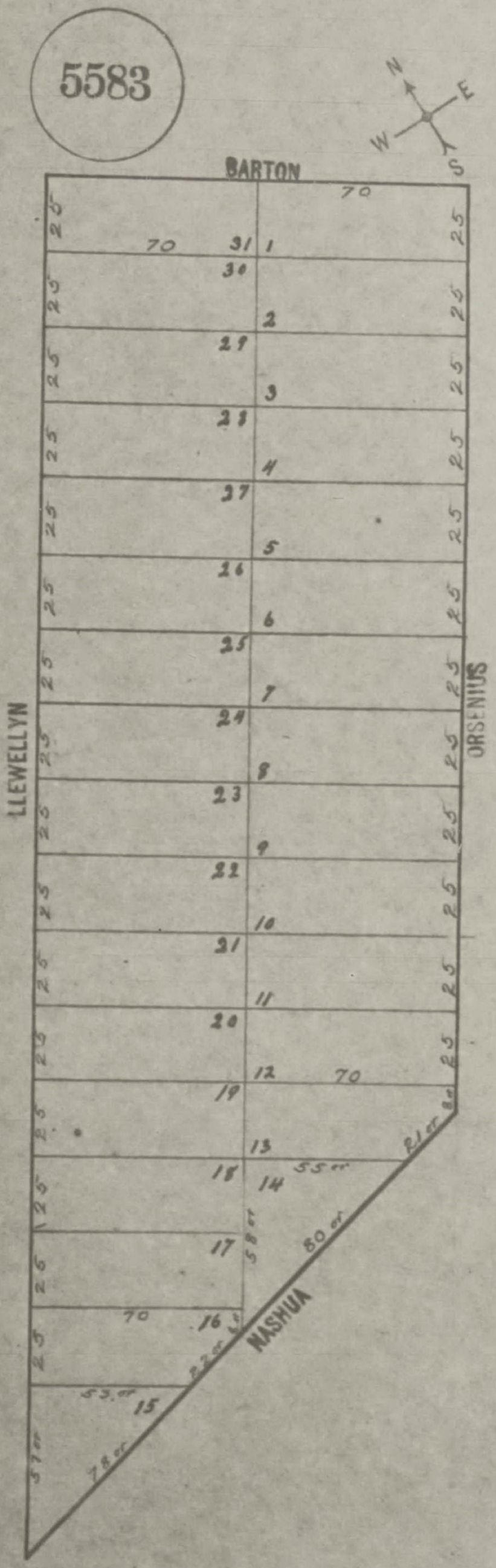
5583
N
E
W
S
BARTON
LLEWELLYN
ORSENIUS
NASHUA
70
31
1
30
2
29
3
28
4
27
5
26
6
25
7
24
8
23
9
22
10
21
11
20
12
19
13
18
14
17
16
15
25
26
55 or
58 or
80 or
21 or
8 or
22 or
53 or
78 or
51 or

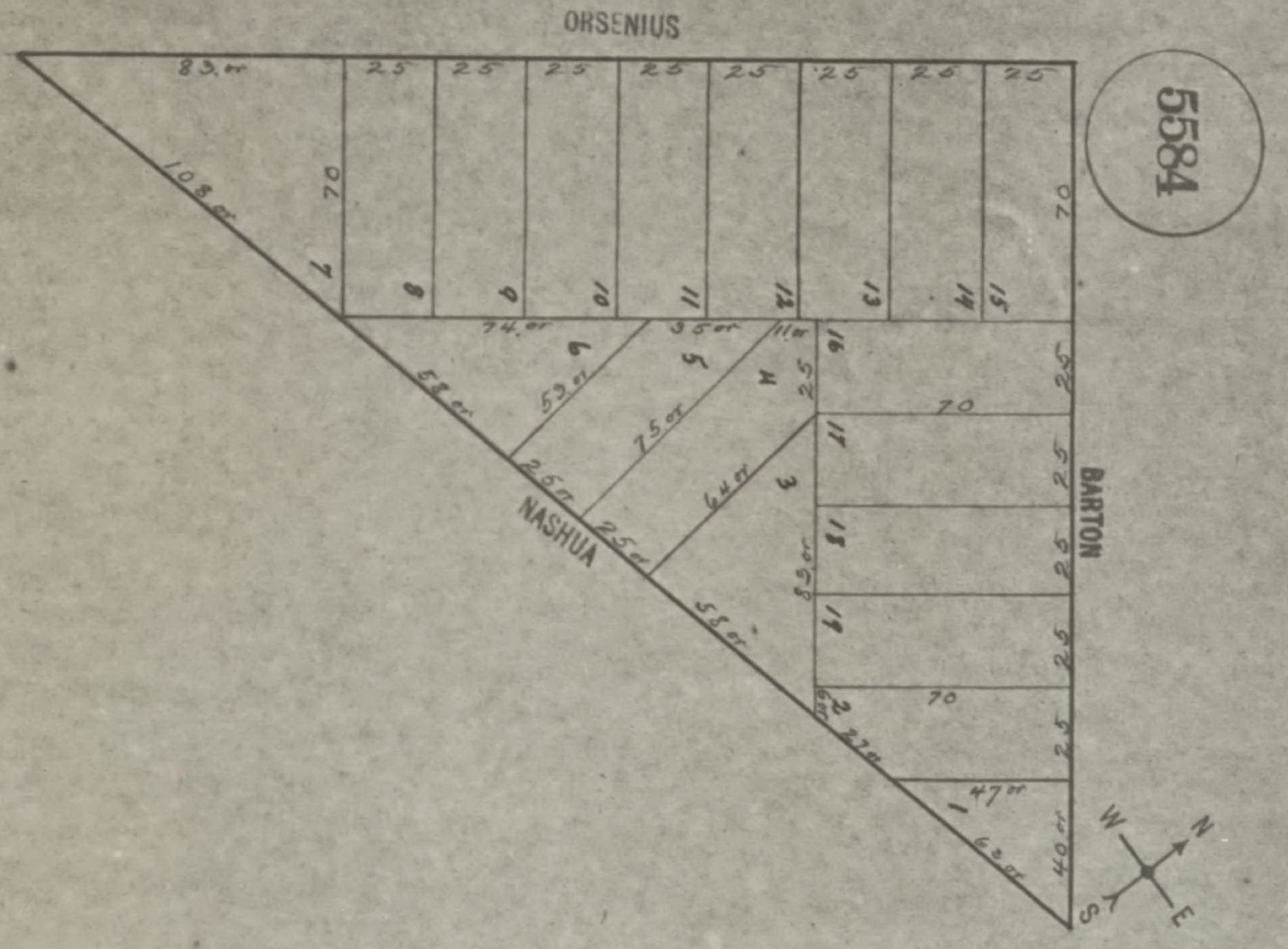
5584
ORSENIUS
BARTON
NASHUA
N
E
S
W


5585
APPLETON AVENUE
NASHUA
ISLAIS CREEK CHANNEL
BARTON
70
25
1
2
3
4
5
6
7
8
9
10
11
12
13
14
15
16
17
18
19
20
21
22
23
24
25
26
27
28
29
30
31
32
33
34
35
36
37
44.0'
66.0'
61.0'
35.0'
35.0'
25.0'
45.0'
20.0'
30.0'
79.0'
90.0'
50.0'
8.0'
N
E
W

SAN FRANCISCO DEPARTMENT OF BUILDING INSPECTION
OFFICIAL COPY


5586
N
E
S
W
APPLETON AVENUE
70
70
NASHUA
ISLAIS CREEK CHANNEL
OAKDALE AVENUE
1
2
3
4
5
6
7
8
9
10
11
12
13
14
15
16
17
18
19
20
21
22
23
24
25
26
27
28
29
25
70
72.2 11/16
72.2 11/16
31.5½
38.17⅜
20.10¾

See nw Vol 3A

OFFICIAL COPY
SAN FRANCISCO DEPARTMENT OF BUILDING INSPECTION

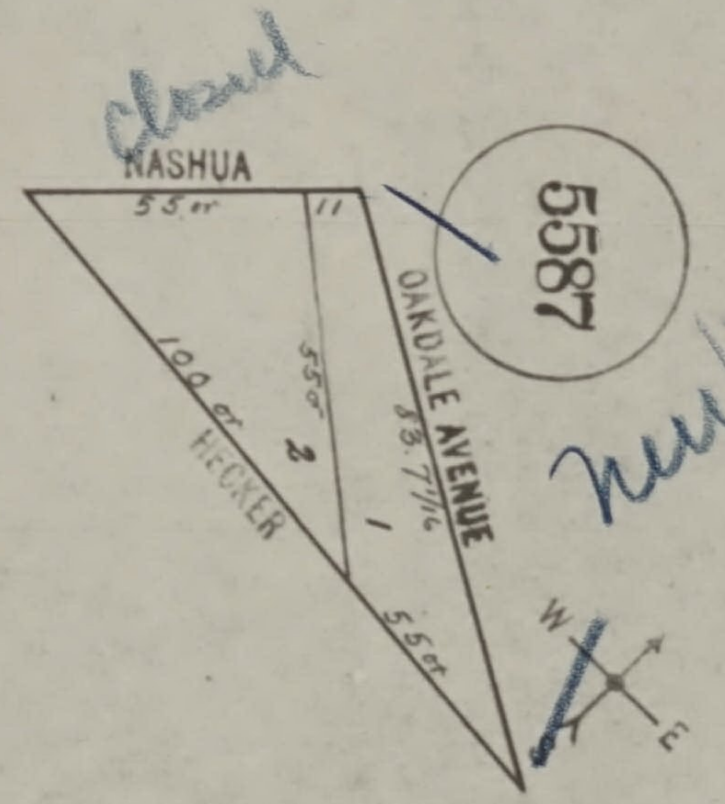
closed
NASHUA
55 ft
11
55 ft
OAKDALE AVENUE
83.7 7/16
1
2
100 ft
HECKER
55 ft
5587
W
E

new Vol 34

new Vol 34

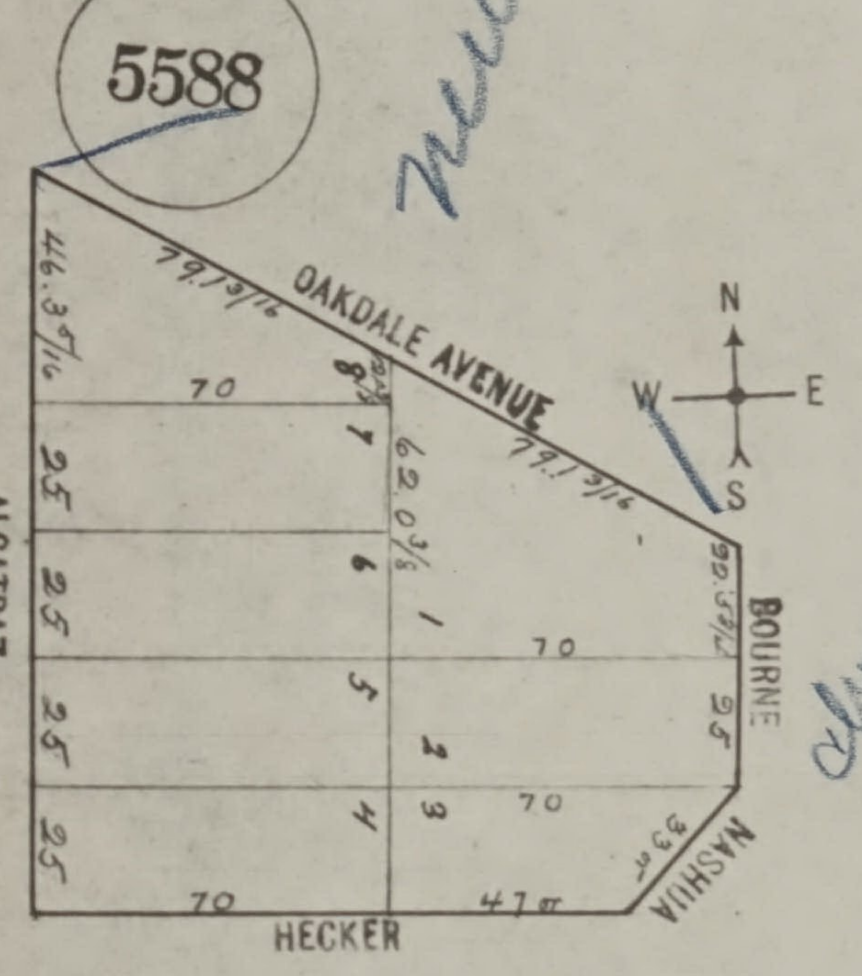
5588
OAKDALE AVENUE
ALCATRAZ
BOURNE
NASHUA
HECKER
N
E
S
W
46.3 5/16
79.19/16
79.19/16
62.0 3/8
90.5 3/16
70
70
70
70
47.0
33.9
25
25
25
25
25
8
7
6
5
4
1
2
3

closed

closed

SAN FRANCISCO DEPARTMENT OF BUILDING INSPECTION
OFFICIAL COPY

SEE NEW Vol. 34

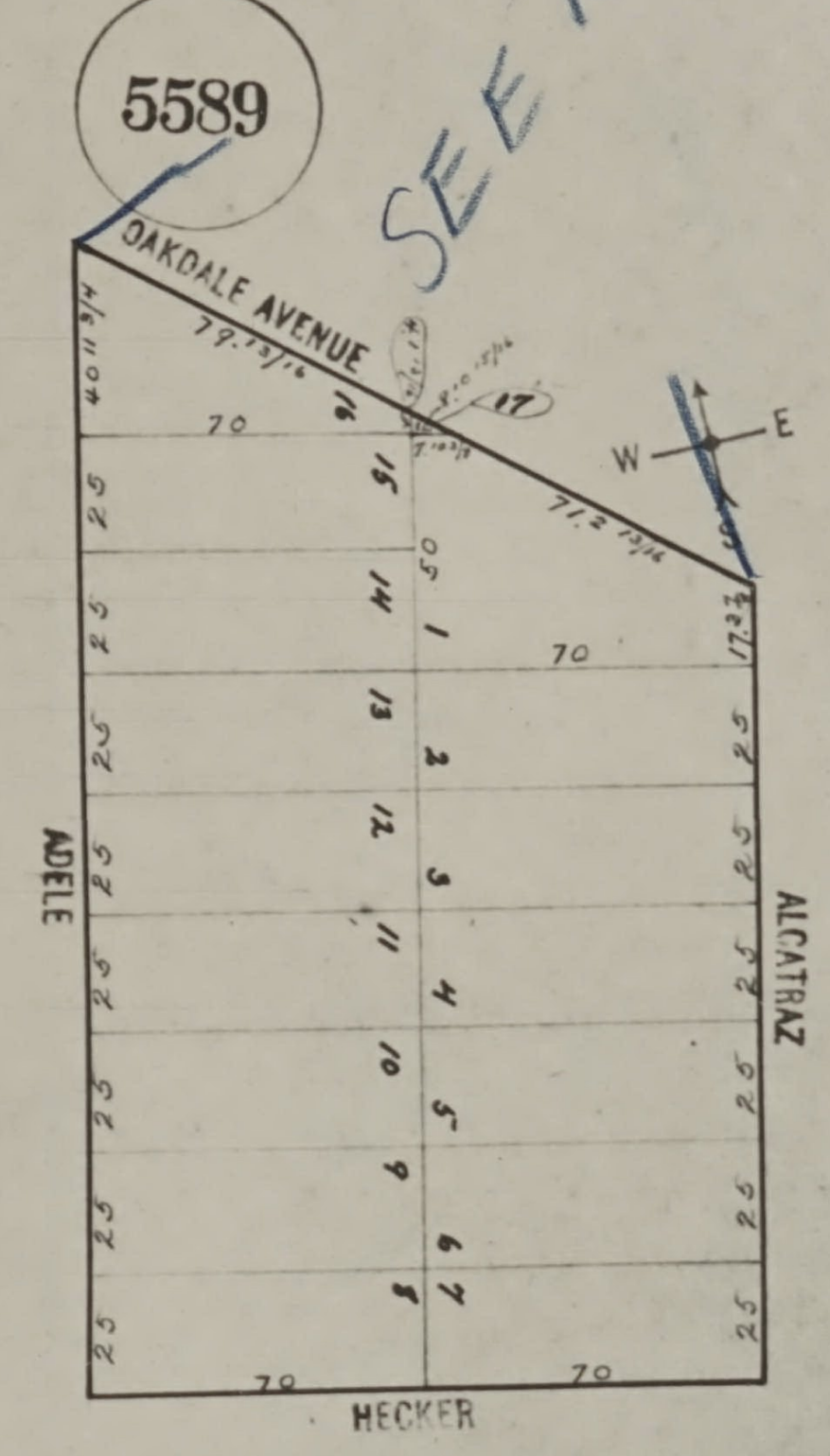
5589
OAKDALE AVENUE
79.13/16
71.2 13/16
40 11 3/4
17.27
70
50
25
W
E
ADELE
ALCATRAZ
HECKER
1
2
3
4
5
6
7
8
9
10
11
12
13
14
15
16
17

SEE NEW Vol 34

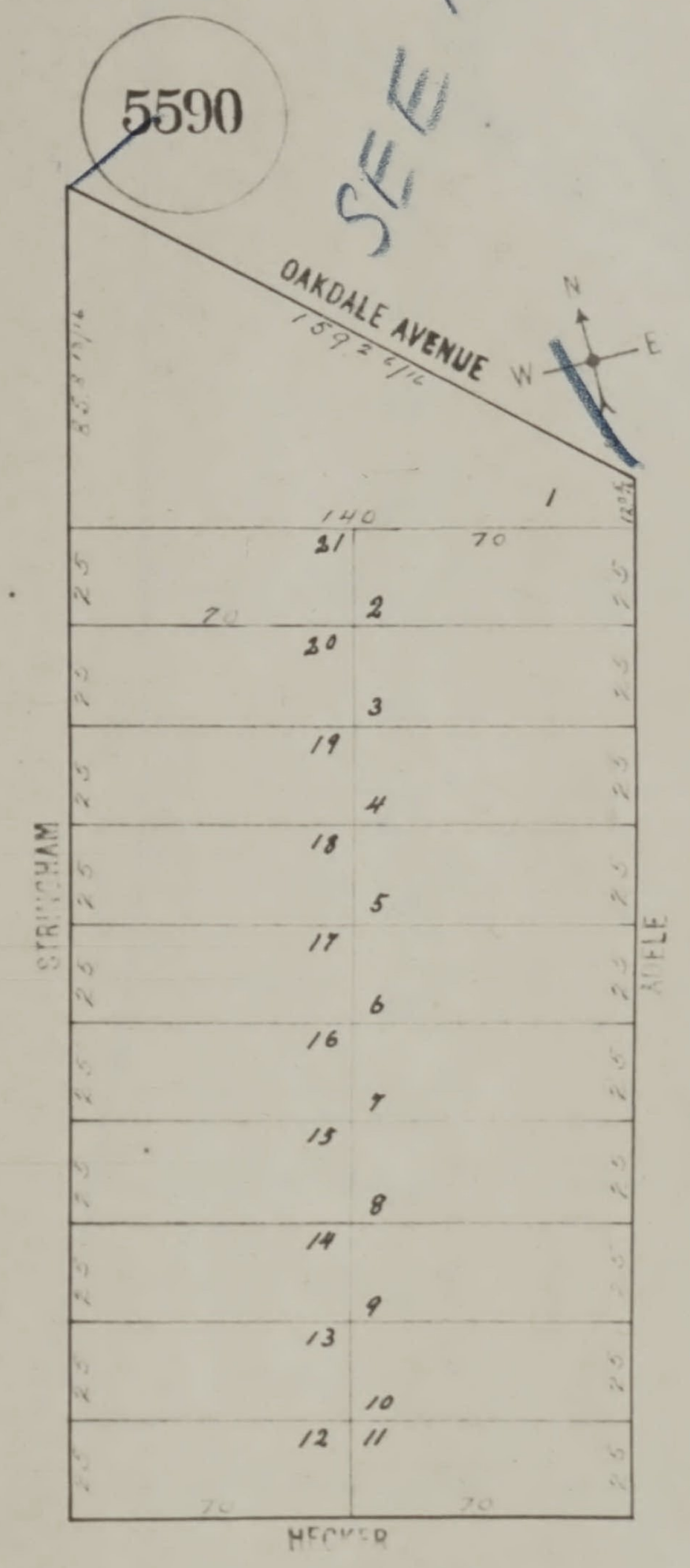
5590
OAKDALE AVENUE
159 2/16
N
E
W
83 3/16
140
70
1
2
3
4
5
6
7
8
9
10
11
12
13
14
15
16
17
18
19
20
21
25
STRINGHAM
ADELE
HECKER

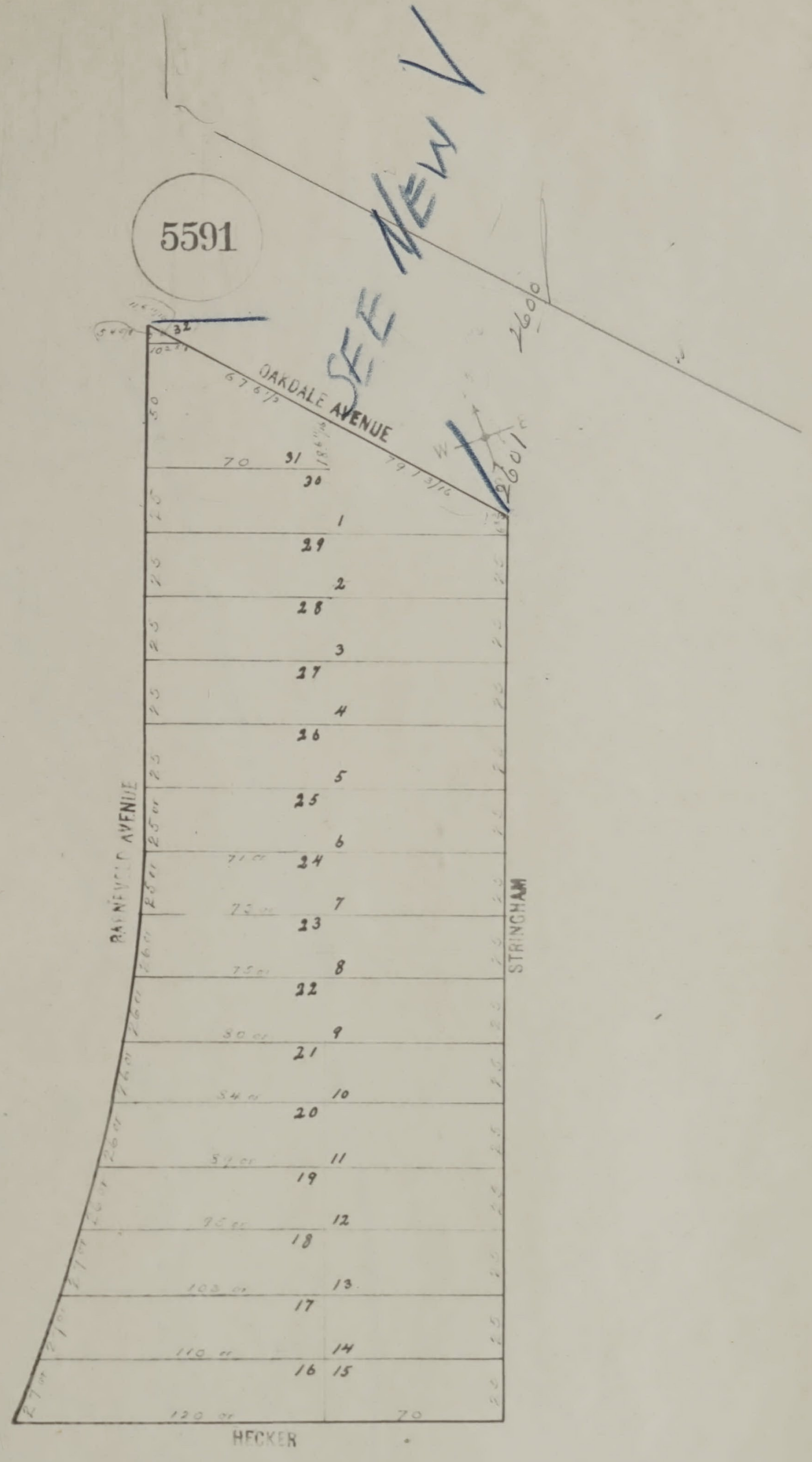
5591
SEE NEW V
OAKDALE AVENUE
BARNEVELD AVENUE
STRINGHAM
HECKER
2600
2601
32
31
30
1
29
2
28
3
27
4
26
5
25
6
24
7
23
8
22
9
21
10
20
11
19
12
18
13
17
14
16
15
70
67 6/10
79 13/16
120
W

SEE new Vol 3A

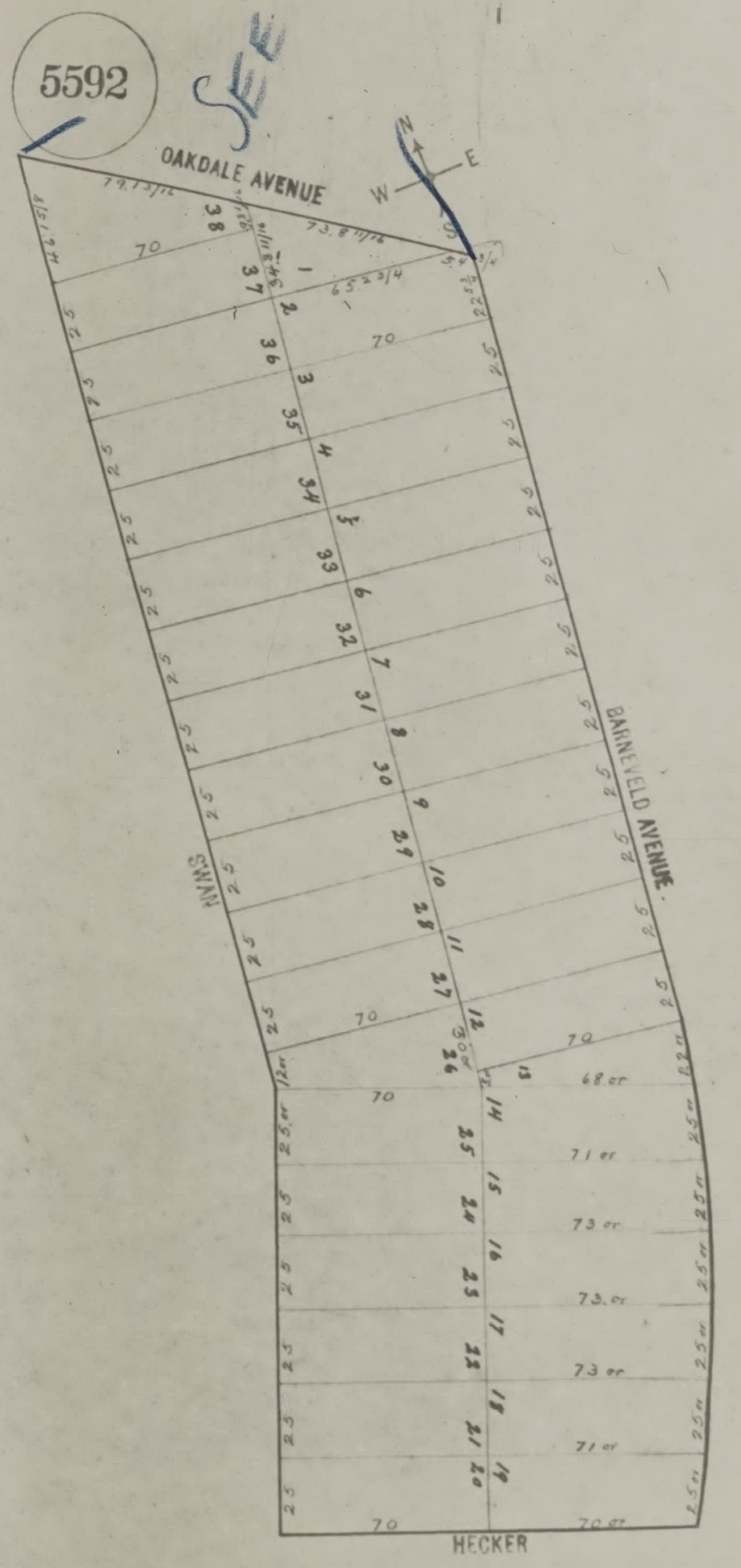
5592
OAKDALE AVENUE
BARNEVELD AVENUE
SWAN
HECKER
N
E
W
S
1
2
3
4
5
6
7
8
9
10
11
12
13
14
15
16
17
18
19
20
21
22
23
24
25
26
27
28
29
30
31
32
33
34
35
36
37
38
70
25
68 er
71 er
73 er
70 er
25 er
79.73/16
73.8 11/16
65 2 3/4

See Vol 3K

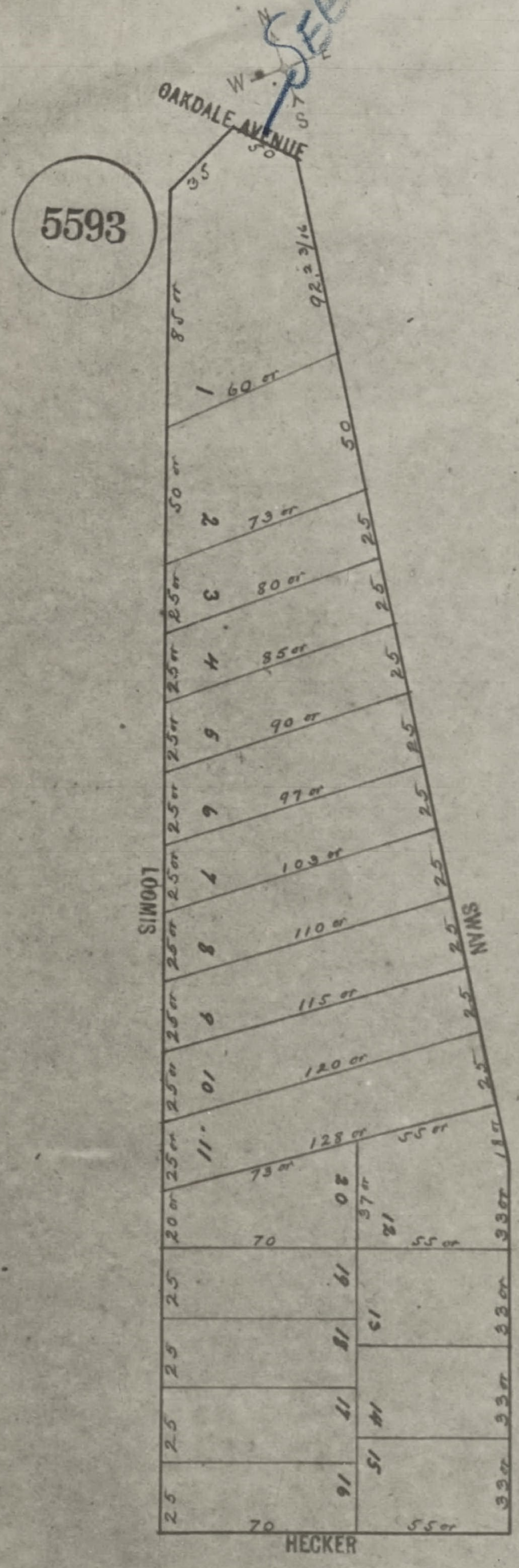
5593
N
W
S
OAKDALE AVENUE
35
50
92.3 3/16
85 or
1
60 or
50
50 or
2
73 or
25
25 or
3
80 or
25
25 or
4
85 or
25
25 or
5
90 or
25
25 or
6
97 or
25
25 or
7
103 or
25
25 or
8
110 or
25
25 or
9
115 or
25
25 or
10
120 or
25
25 or
11
128 or
73 or
55 or
11 or
20 or
20
37 or
21
70
55 or
33 or
25
19
13
33 or
25
18
25
17
14
33 or
25
16
15
33 or
70
55 or
LOOMIS
SWAN
HECKER

SAN FRANCISCO DEPARTMENT OF BUILDING INSPECTION
OFFICIAL COPY

SEE NEW Vol 34

Page 3995

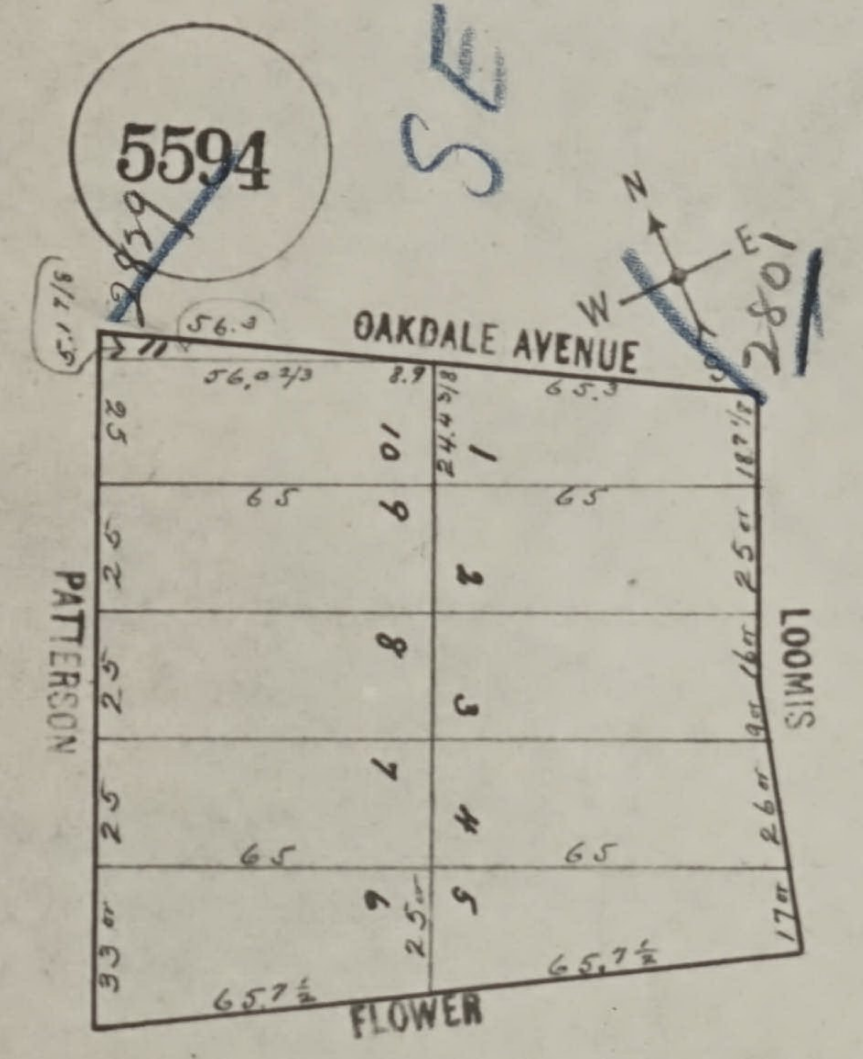
5594
2839
2801
OAKDALE AVENUE
PATTERSON
LOOMIS
FLOWER
W
N
E
5.1 7/8
56.3
56.0 2/3
8.9
24.4 5/8
65.3
18 7/1
25
65
10
1
9
2
8
3
7
4
6
5
25 ft
9 ft 16 ft
26 ft
17 ft
33 ft
65.7½

See new Vol
34

Transferred to

JUN 21 1927

5595

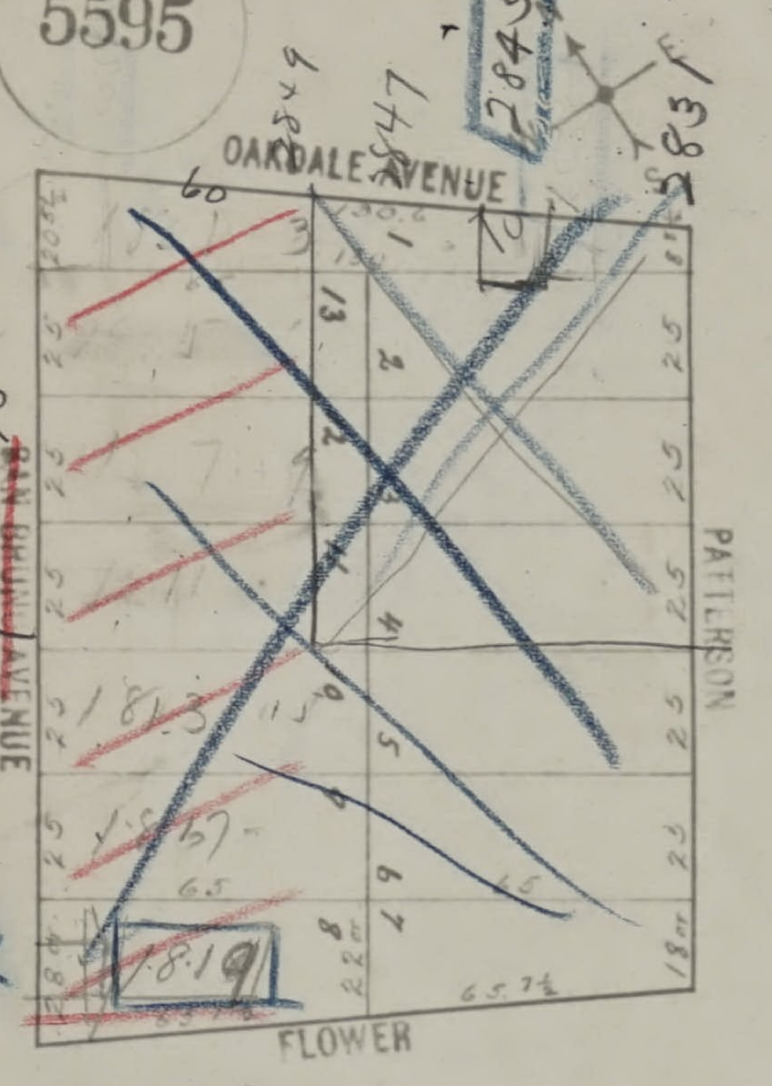
OAKDALE AVENUE
SAN BRUNO AVENUE
PATTERSON
FLOWER
2845
2849
2847
2837
1819
1813

to
Now Bay Shore
Transferred to new Vol 34
Block 5375

1 to 16 1/2

See Bk 5598

See Page

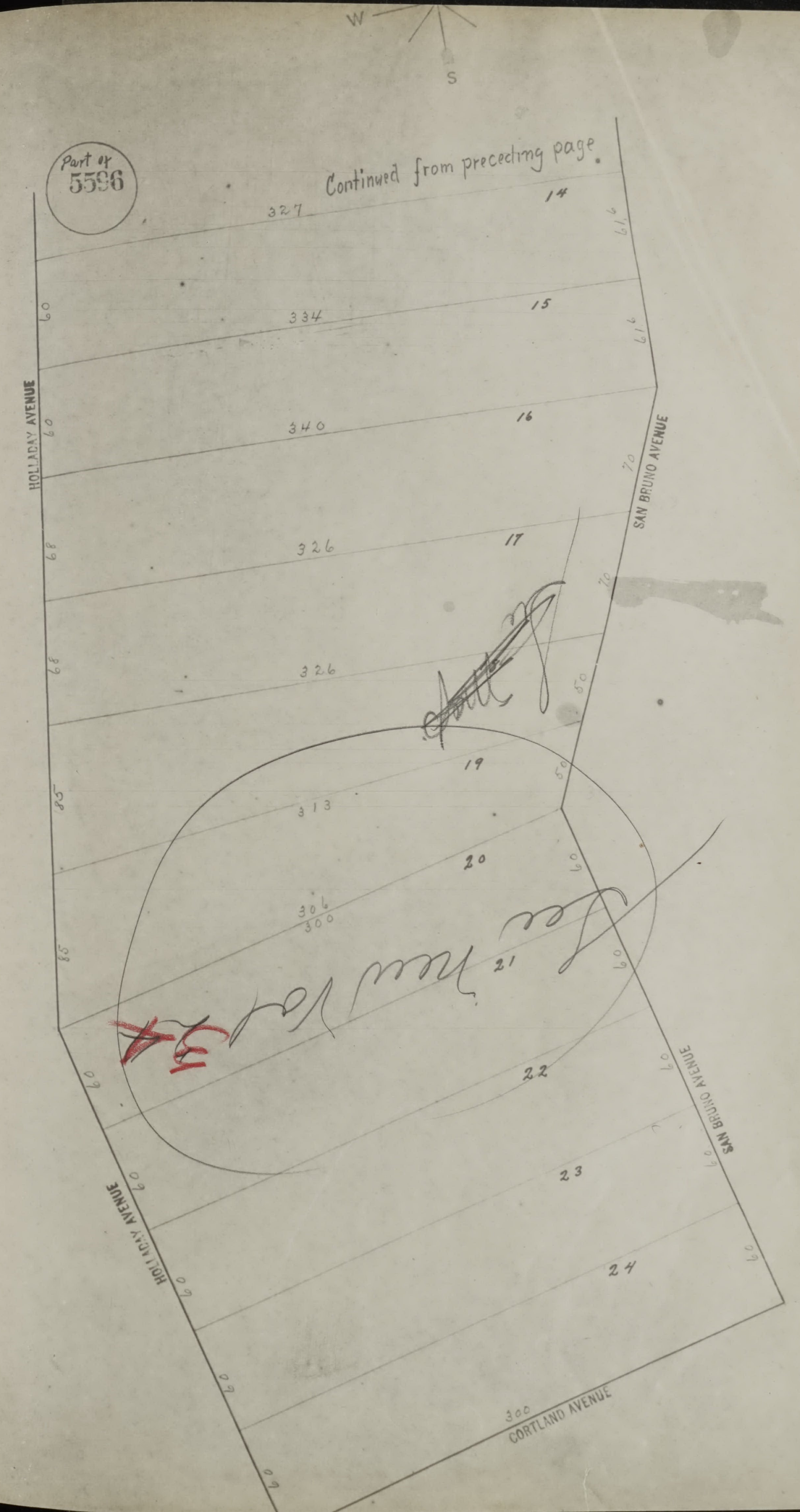
W
S
Part of 5596
Continued from preceding page.
327
14
334
15
340
16
326
17
326
19
313
20
306
300
21
22
23
24
HOLLADAY AVENUE
SAN BRUNO AVENUE
CORTLAND AVENUE
300
60
68
70
50
See New Vol 34

Part of 5596


OAKDALE AVENUE
HOLLADAY AVENUE
SAN BRUNO AVENUE
27
26
25
28
29
30
31
32
1
2
3
4
5
6
7
8
10
11
12
13
87.69
88.31
88.91
85.82
85.65
85.53
85.35
300
400
590
320
256
327

See New Vol 3

See map

Continued on next page

SAN FRANCISCO DEPARTMENT OF BUILDING INSPECTION
OFFICIAL COPY

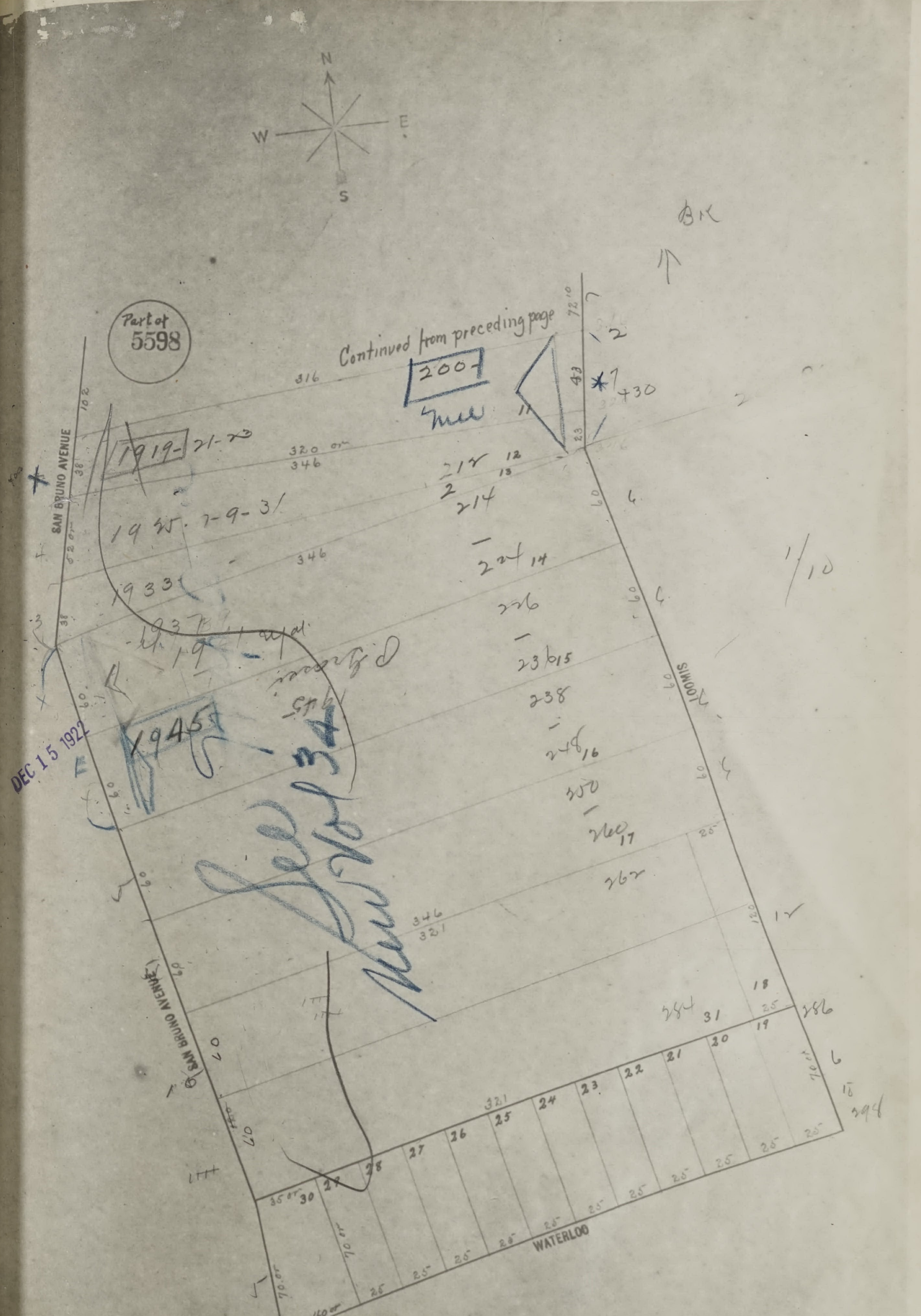
N
W
E
S
Part of 5598
Continued from preceding page
SAN BRUNO AVENUE
LOOMIS
WATERLOO
2001
1919-21-23
1935-7-9-31
1933
1937
1945
See new Vol 34
DEC 15 1922
316
320
346
321
212
214
224
226
236
238
248
250
260
262
284
286
12
13
14
15
16
17
18
19
20
21
22
23
24
25
26
27
28
29
30
31

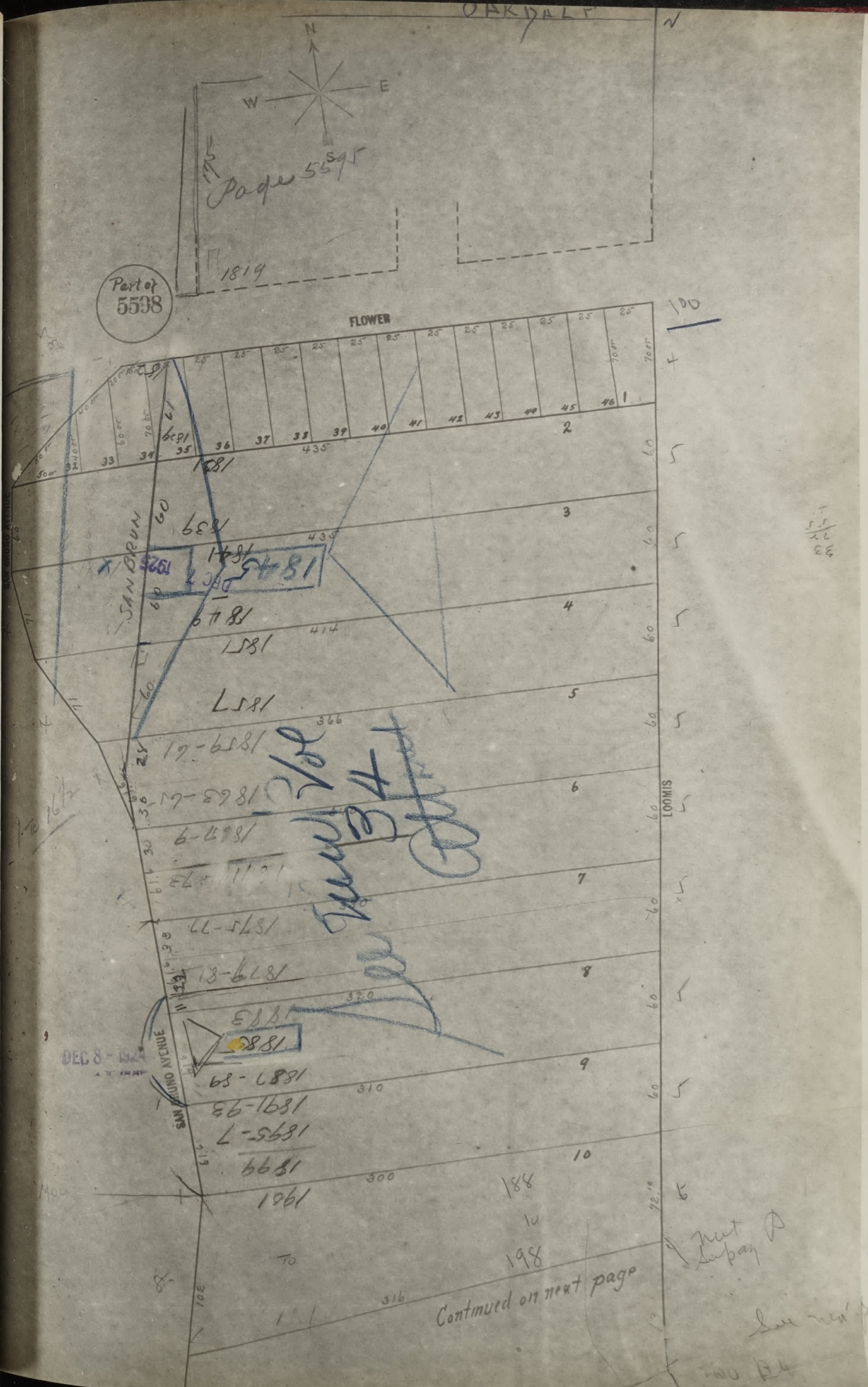
OAKDALE
N
W
E
Page 5595
1819
Part of
5598
FLOWER
SANBRUNO
SAN BRUNO AVENUE
LOOMIS
1
2
3
4
5
6
7
8
9
10
33
34
35
36
37
38
39
40
41
42
43
44
45
46
435
414
366
320
310
300
316
1881
1839
1845
1841
1847
1857
1877
1873
1883
1887-89
1891-93
1895-7
1899
1901
188
198
DEC 8 - 1924
Continued on next page
See next page

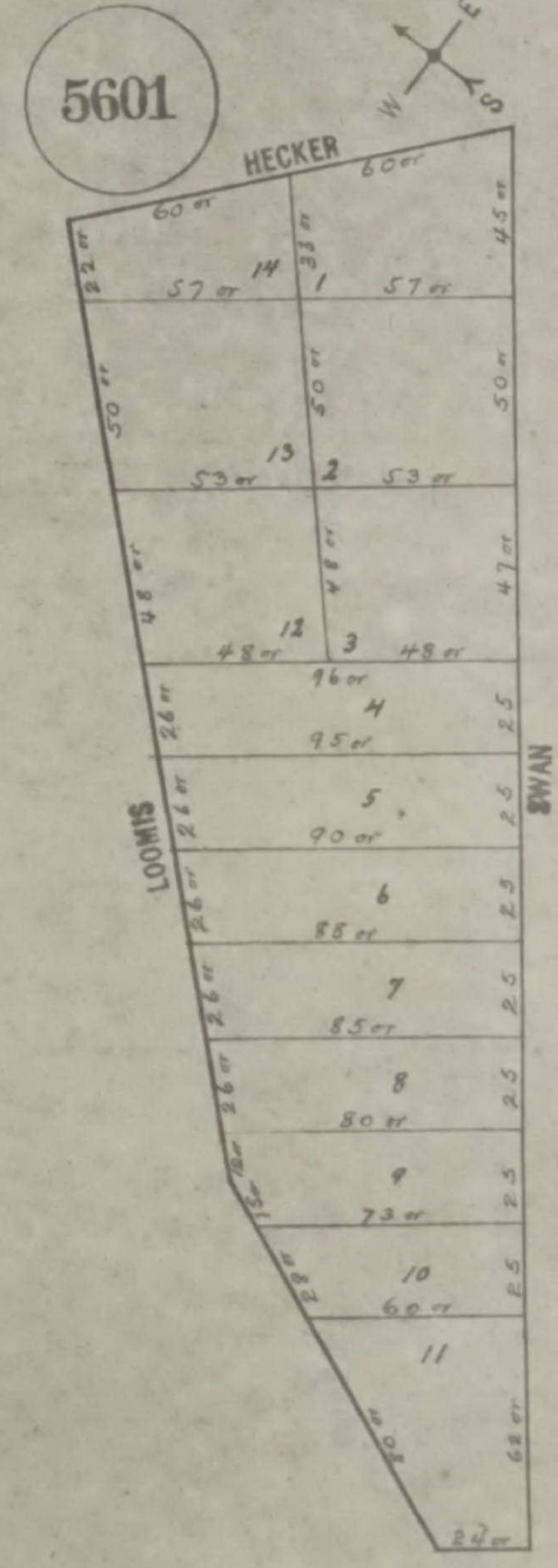
5601
W
E
S
HECKER
LOOMIS
SWAN
14
1
13
2
12
3
4
5
6
7
8
9
10
11
60 cr
60 cr
22 cr
33 cr
45 cr
57 cr
57 cr
50 cr
50 cr
50 cr
53 cr
53 cr
48 cr
48 cr
47 cr
48 cr
48 cr
96 cr
95 cr
90 cr
88 cr
85 cr
80 cr
73 cr
60 cr
26 cr
26 cr
26 cr
26 cr
26 cr
12 cr
15 cr
29 cr
70 cr
25
25
25
25
25
25
25
62 cr
24 cr

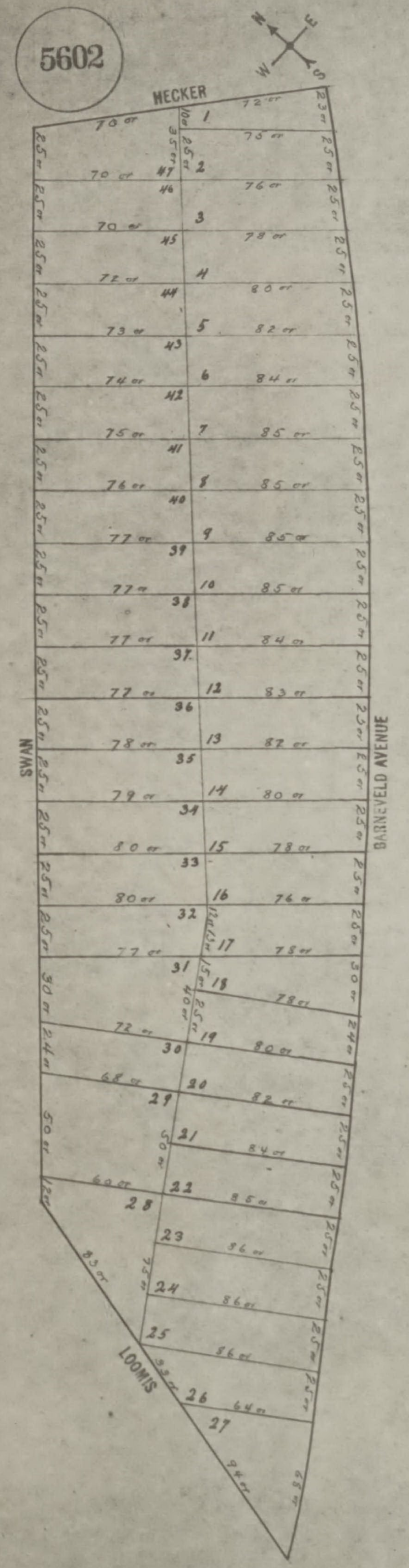
5602
N
E
S
W
MECKER
SWAN
BARNEVELD AVENUE
LOOMIS
1
2
3
4
5
6
7
8
9
10
11
12
13
14
15
16
17
18
19
20
21
22
23
24
25
26
27
28
29
30
31
32
33
34
35
36
37
38
39
40
41
42
43
44
45
46
47


5603
HECKER
BARNEVELD AVENUE
ESTEFANA
ISLAIS CREEK CHANNEL

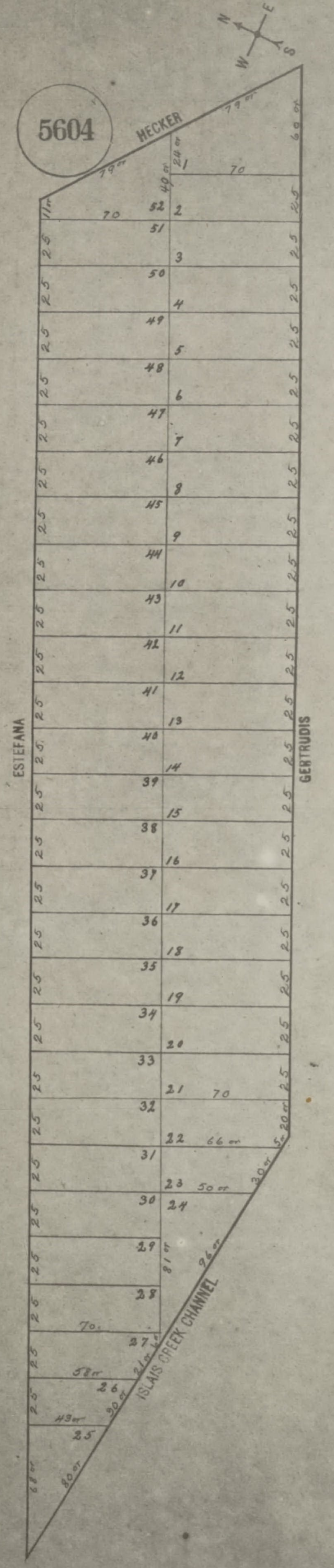
5604
N
E
S
W
HECKER
ESTEFANA
GERTRUDIS
ISLAIS CREEK CHANNEL
79 or
79 or
69 or
24 or
40 or
11 or
70
1
2
3
4
5
6
7
8
9
10
11
12
13
14
15
16
17
18
19
20
21
22
23
24
25
26
27
28
29
30
31
32
33
34
35
36
37
38
39
40
41
42
43
44
45
46
47
48
49
50
51
52
25
66 or
50 or
20 or
5 or
30 or
96 or
81 or
21 or
30 or
58 or
43 or
80 or
68 or

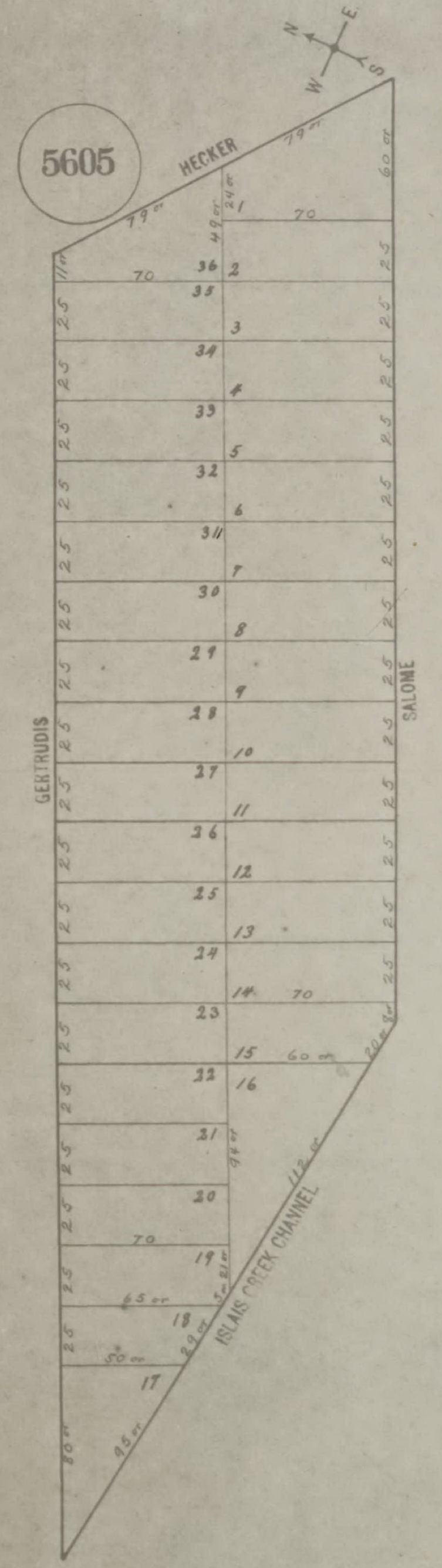
5605
N
E
S
W
HECKER
GERTRUDIS
SALOME
ISLAIS CREEK CHANNEL
79 or
79 or
60 or
49 or
24 or
11 or
70
70
70
70
60 or
65 or
50 or
80 or
95 or
29 or
5 or
21 or
94 or
112 or
20 or
8 or
25
1
2
3
4
5
6
7
8
9
10
11
12
13
14
15
16
17
18
19
20
21
22
23
24
25
26
27
28
29
30
31
32
33
34
35
36

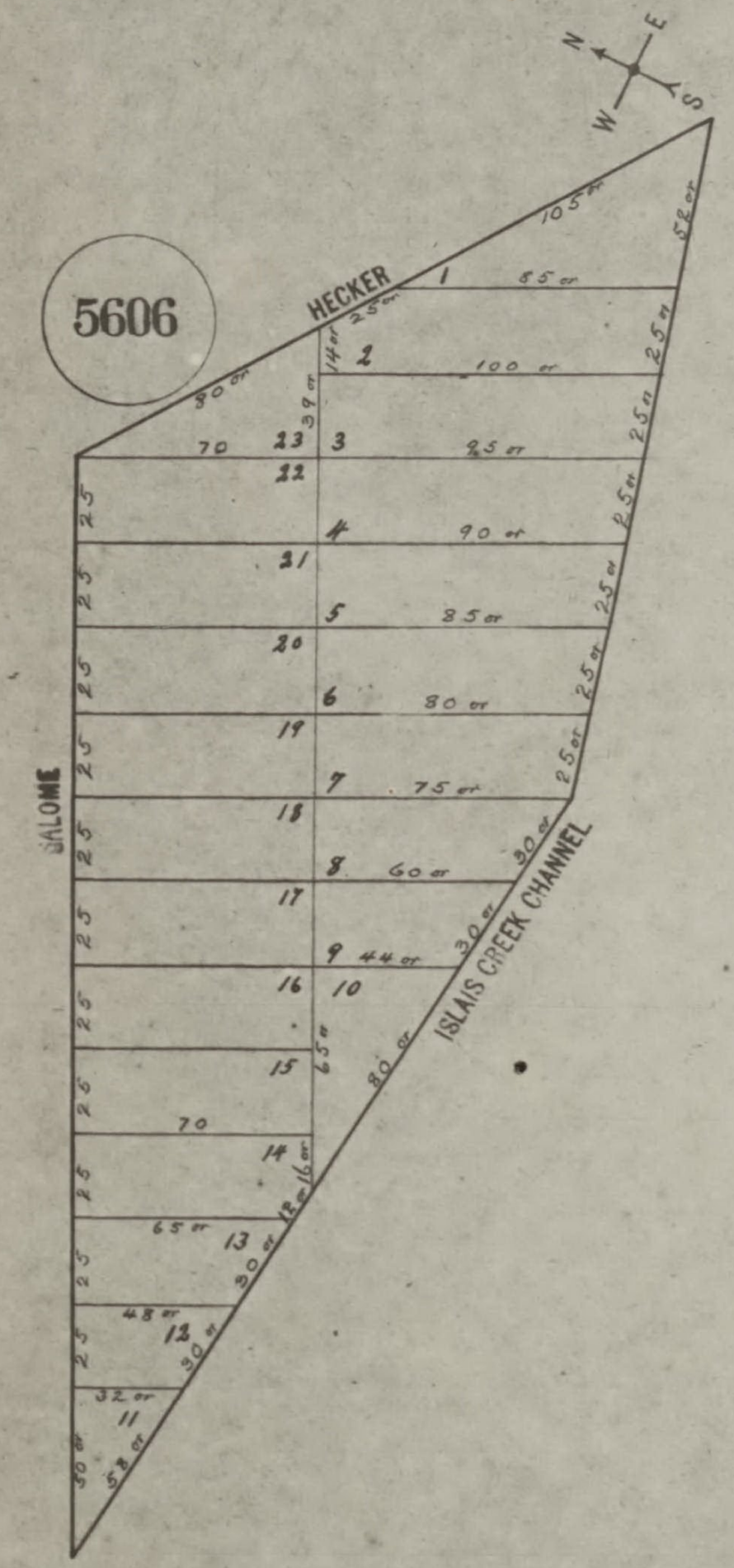
5606
HECKER
SALOME
ISLAIS CREEK CHANNEL
N
E
S
W
1
2
3
4
5
6
7
8
9
10
11
12
13
14
15
16
17
18
19
20
21
22
23
105 or
85 or
100 or
85 or
90 or
85 or
80 or
75 or
60 or
44 or
80 or
70
25 or
14 or
39 or
52 or
25 or
30 or
80 or
65 or
18 or 16 or
30 or
65 or
48 or
32 or
58 or
30 or
25

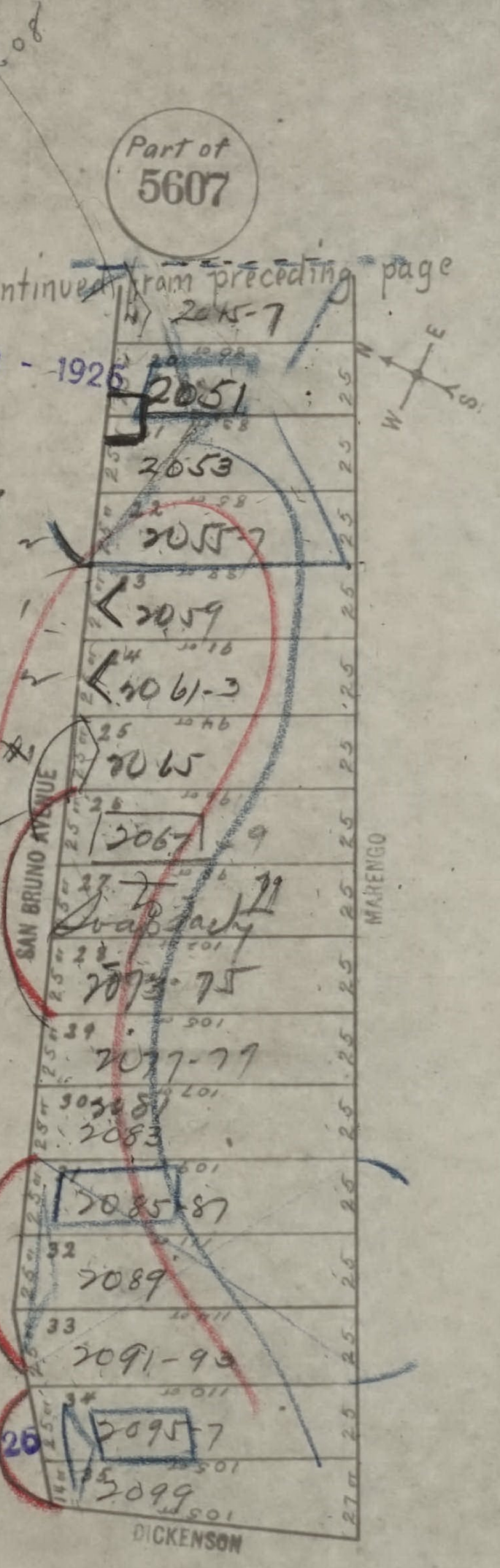
5608
Part of
5607
Continued from preceding page
2045-7
2051
2053
2055-7
320-T
2059
2061-3
2065
2067-9
2073-75
2077-79
2081
2083
2085-87
2089
2091-93
2095-7
2099
SAN BRUNO AVENUE
MARENGO
DICKENSON
N
E
S
W

MAR 3 - 1925

SEP 29 1925
6/23/13

MAR 2 4 1926

See new Vol 34
Page 5707

SAN FRANCISCO DEPARTMENT OF BUILDING INSPECTION
OFFICIAL COPY


N
E
W
S
Part of 5607
AUG 22 1926
WATERLOO
SAN BRUNO AVENUE
MARENGO
2001
2003-5
2007
2009-11
2013
2015
2017
2019
2021
2023-5
2027
2029-31
2033
2035-7
2039
2041-3
2045-7
2-4
6
8
10-12
14
16
1
2
3
4
5
6
7
8
9
10
11
12
13
14
15
16
17
18
19
41
40
39
38
37
36
70
25
Bayshore
See New Vol 34 Page 5609
See New Vol 34
Continued on next page
5609
5607 next Pa

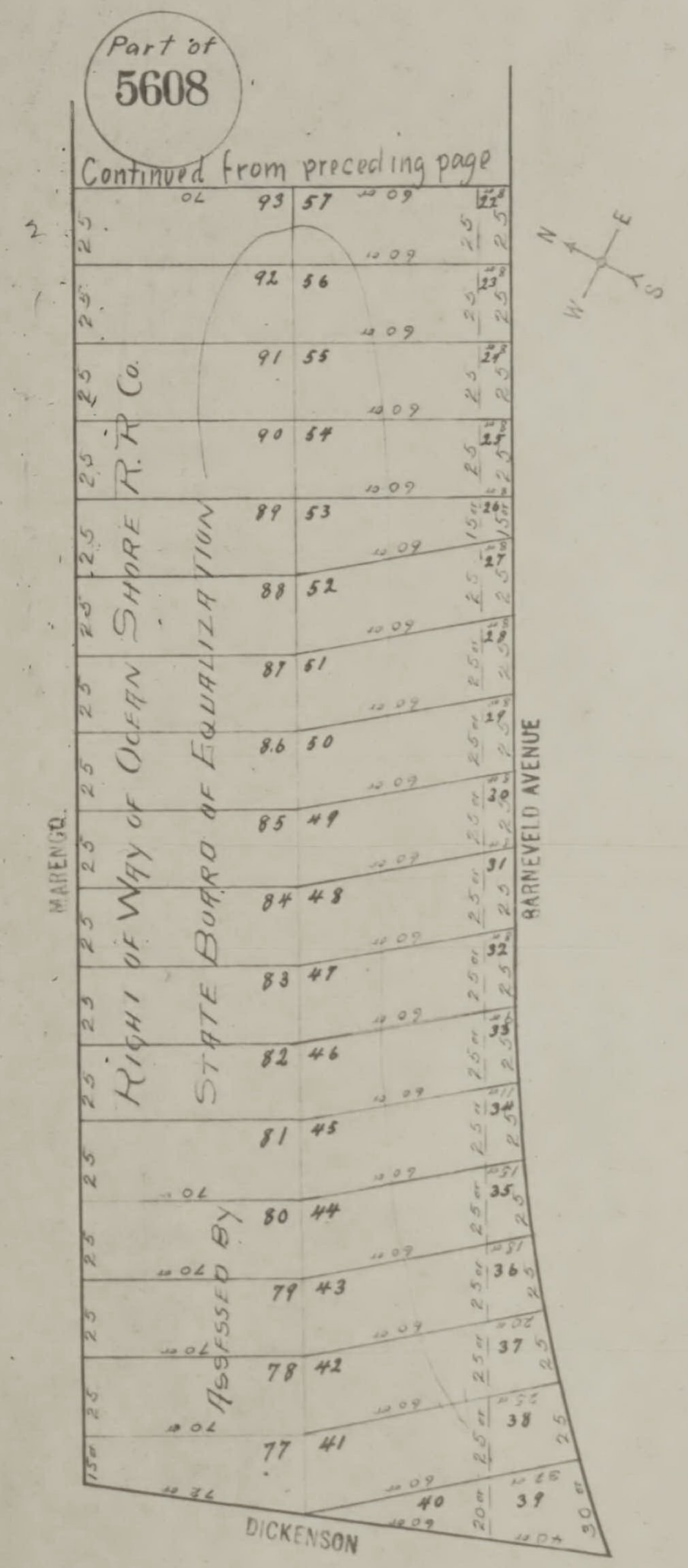
Part of
5608
Continued from preceding page
MARENGO
BARNEVELD AVENUE
DICKENSON
Right of Way of Ocean Shore R.R. Co.
Assessed by State Board of Equalization
N
E
S
W
93 57
92 56
91 55
90 54
89 53
88 52
87 51
86 50
85 49
84 48
83 47
82 46
81 45
80 44
79 43
78 42
77 41
40
22
23
24
25
26
27
28
29
30
31
32
33
34
35
36
37
38
39

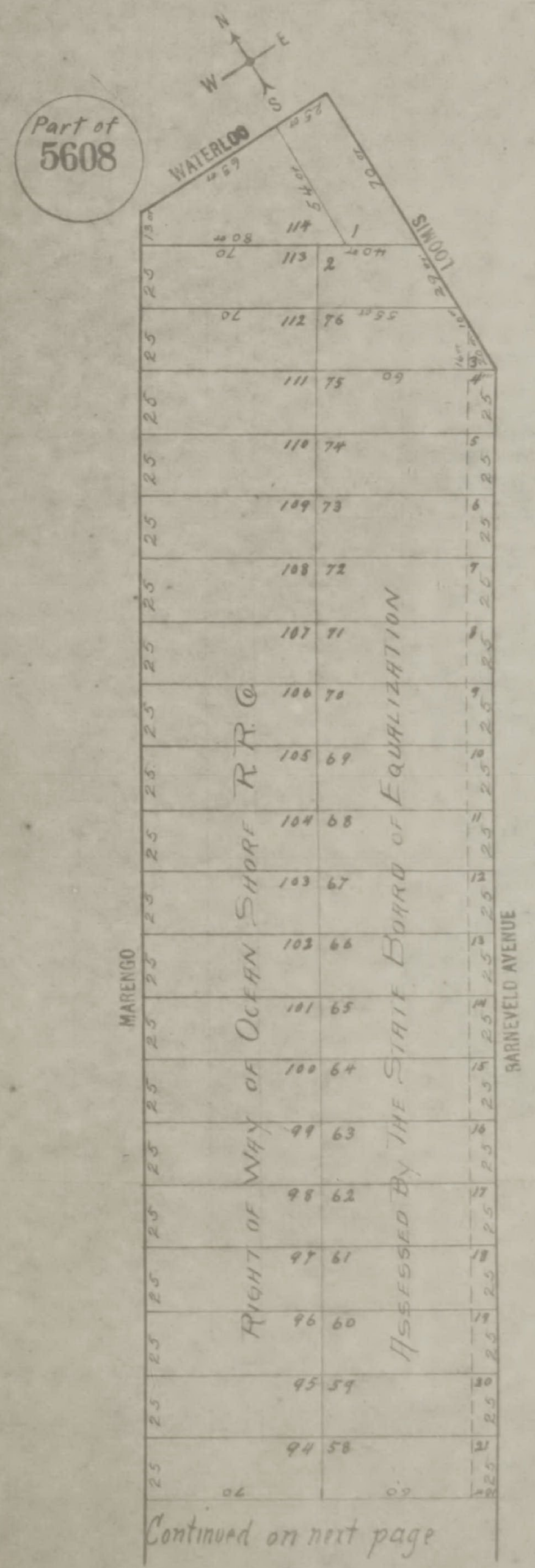
Part of
5608
N
E
W
S
WATERLOO
LOOMIS
MARENGO
BARNEVELD AVENUE
RIGHT OF WAY OF OCEAN SHORE R.R. Co
ASSESSED BY THE STATE BOARD OF EQUALIZATION
69
25
70
54
80
13
40
29
55
60
16
114
1
113
2
112
76
111
75
110
74
109
73
108
72
107
71
106
70
105
69
104
68
103
67
102
66
101
65
100
64
99
63
98
62
97
61
96
60
95
59
94
58
3
4
5
6
7
8
9
10
11
12
13
14
15
16
17
18
19
20
21

Continued on next page

SAN FRANCISCO DEPARTMENT OF BUILDING INSPECTION
OFFICIAL COPY

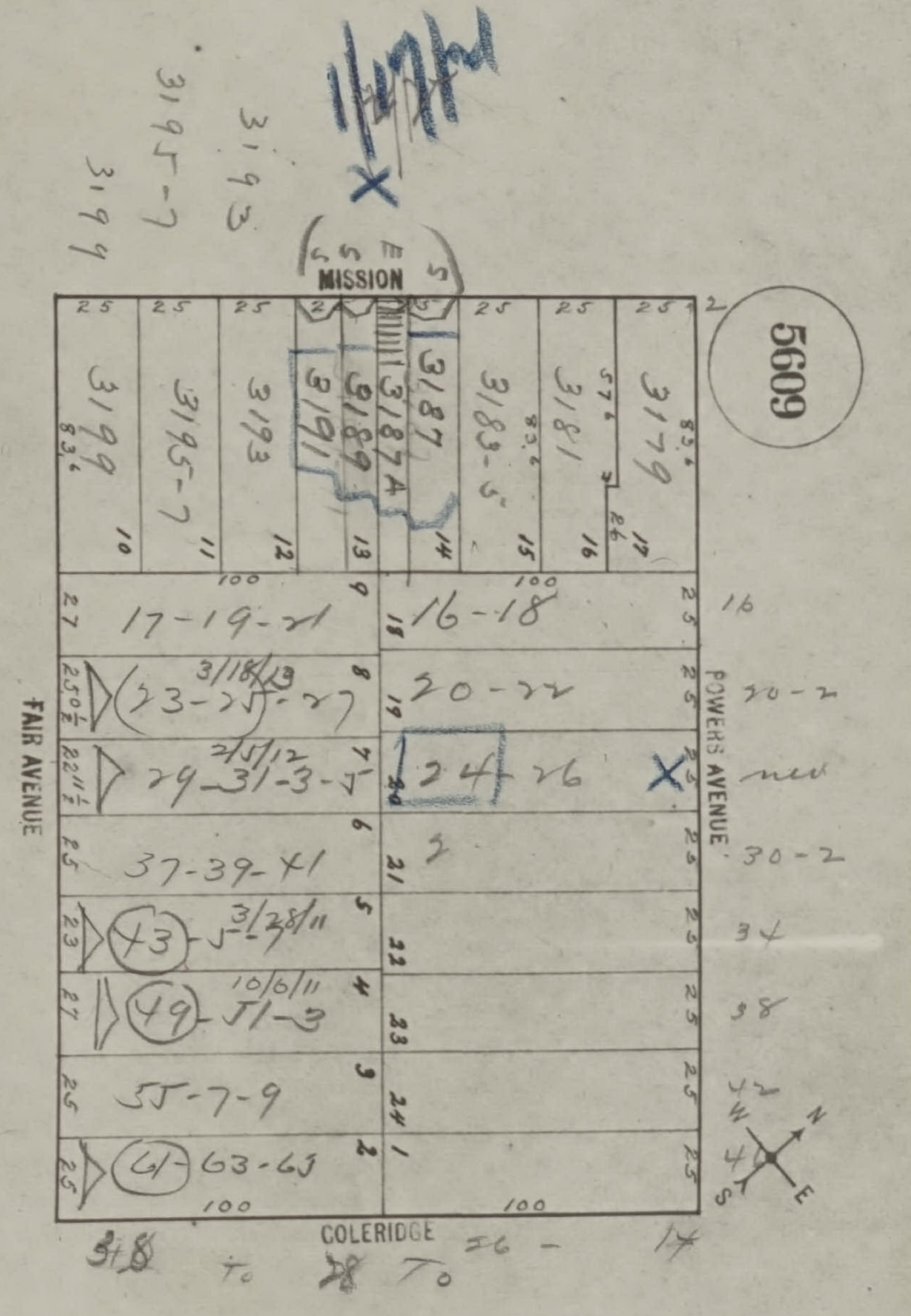
5609
MISSION
FAIR AVENUE
POWERS AVENUE
COLERIDGE
3179
3181
3183-5
3187
3187A
3189
3191
3193
3195-7
3199
17-19-21
16-18
23-25-27
3/18/13
20-22
29-31-3-5
2/5/12
24
26
37-39-41
43-5
3/28/11
49-51-3
10/6/11
55-7-9
61-63-65
100
25
N
E
S
W

5518
5509 dee ←

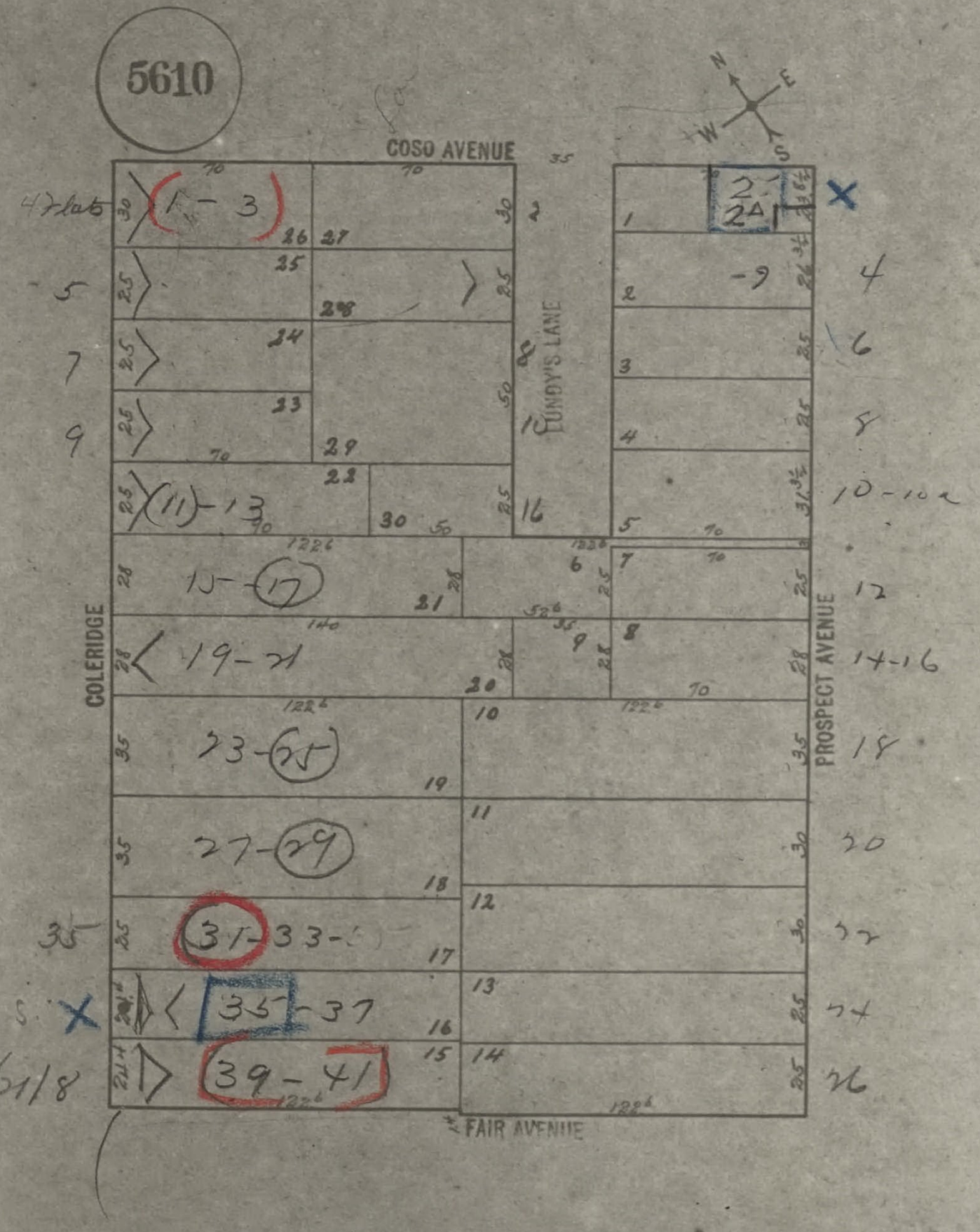
5610
COSO AVENUE
COLERIDGE
LUNDY'S LANE
PROSPECT AVENUE
FAIR AVENUE
N
E
W
S
47 lots
1-3
5
7
9
11-13
15-17
19-21
23-25
27-29
35
31-33-
1/17/22 251 S.
35-37
8/21/8
39-41
2
24
-9
4
6
8
10-10½
12
14-16
18
20
22
24
26

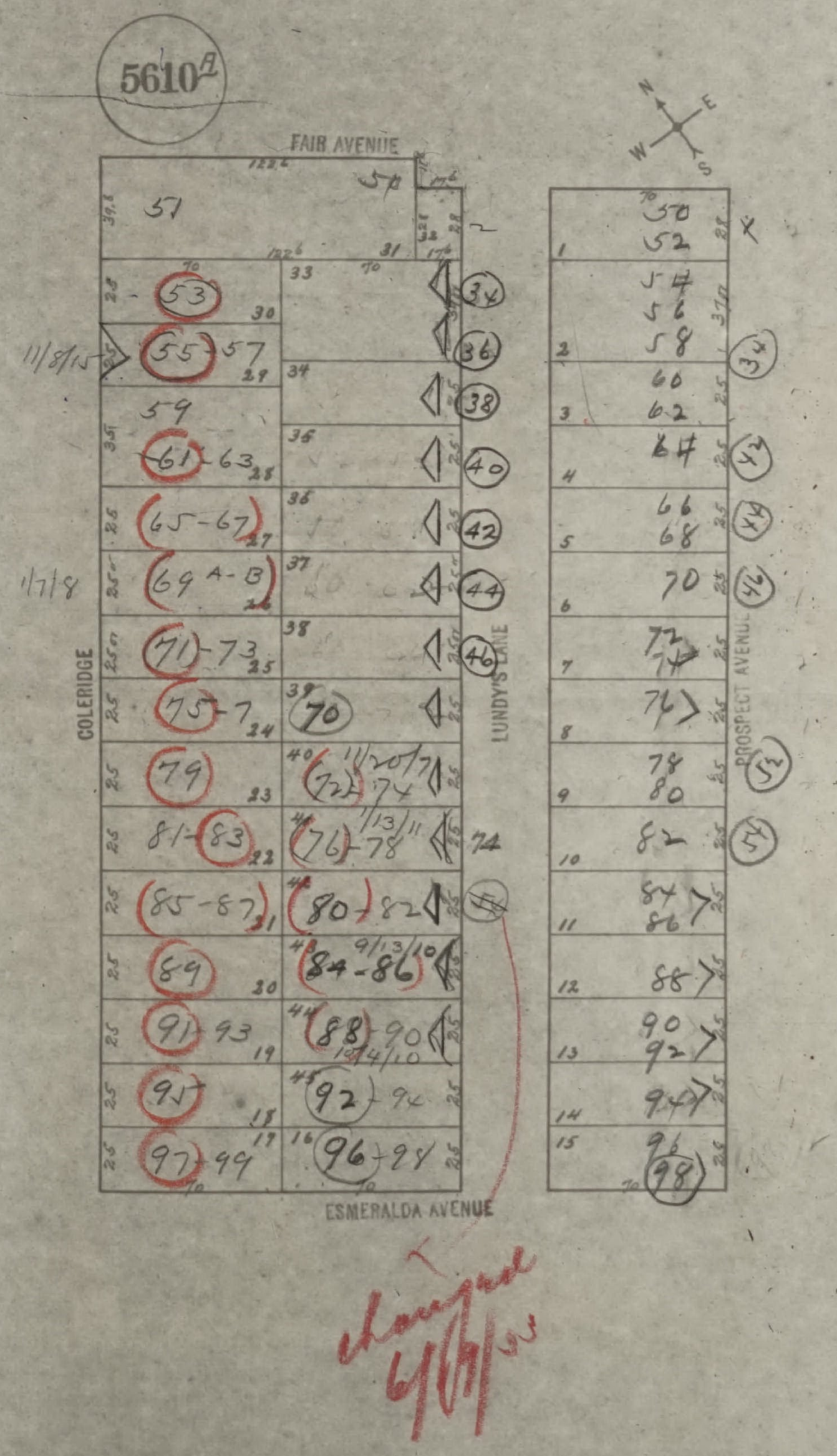
5610A
FAIR AVENUE
ESMERALDA AVENUE
COLERIDGE
LUNDY'S LANE
PROSPECT AVENUE
N
E
S
W
57
53
55-57
59
61-63
65-67
69 A-B
71-73
75-77
79
81-83
85-87
89
91-93
95
97-99
70
72-74
76-78
80-82
84-86
88-90
92-94
96-98
34
36
38
40
42
44
46
74
50
52
54
56
58
60
62
64
66
68
70
72
74
76
78
80
82
84
86
88
90
92
94
96
98
34
42
44
46
52
54
11/20/71
1/13/11
9/13/10
10/4/10

11/8/15

1/7/8

changed 6/?/93

SAN FRANCISCO DEPARTMENT OF BUILDING INSPECTION OFFICIAL COPY

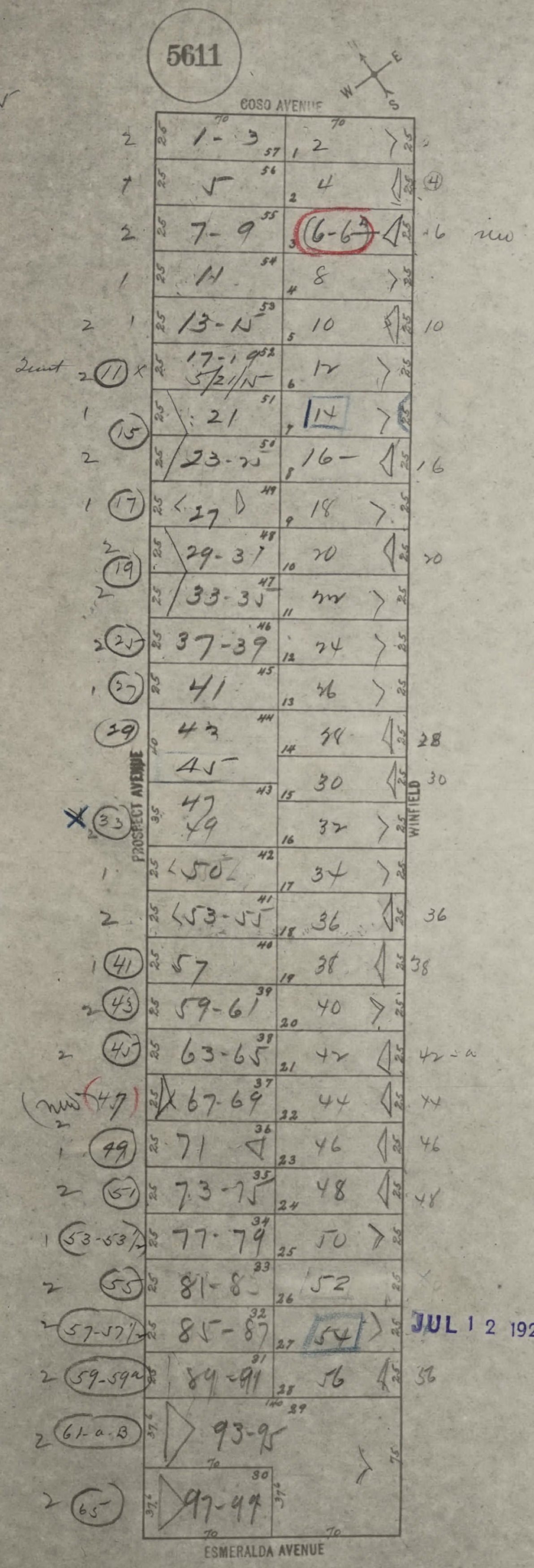
5611
1/7015
COSO AVENUE
W
E
S
PROSPECT AVENUE
WINFIELD
ESMERALDA AVENUE
1-3
5
7-9
11
13-15
17-19
5/21/15
21
23-25
27
29-31
33-35
37-39
41
43
45
47
49
50
53-55
57
59-61
63-65
67-69
71
73-75
77-79
81-83
85-87
89-91
93-95
97-99
2
4
6-6
8
10
12
14
16
18
20
22
24
26
28
30
32
34
36
38
40
42
44
46
48
50
52
54
56
11
15
17
19
25
27
29
33
41
43
45
47
49
51
53-53½
55
57-57½
59-59a
61-a-B
65
new
42-a

JUL 12 1926

Numbers established under old ordinance prior to 1900

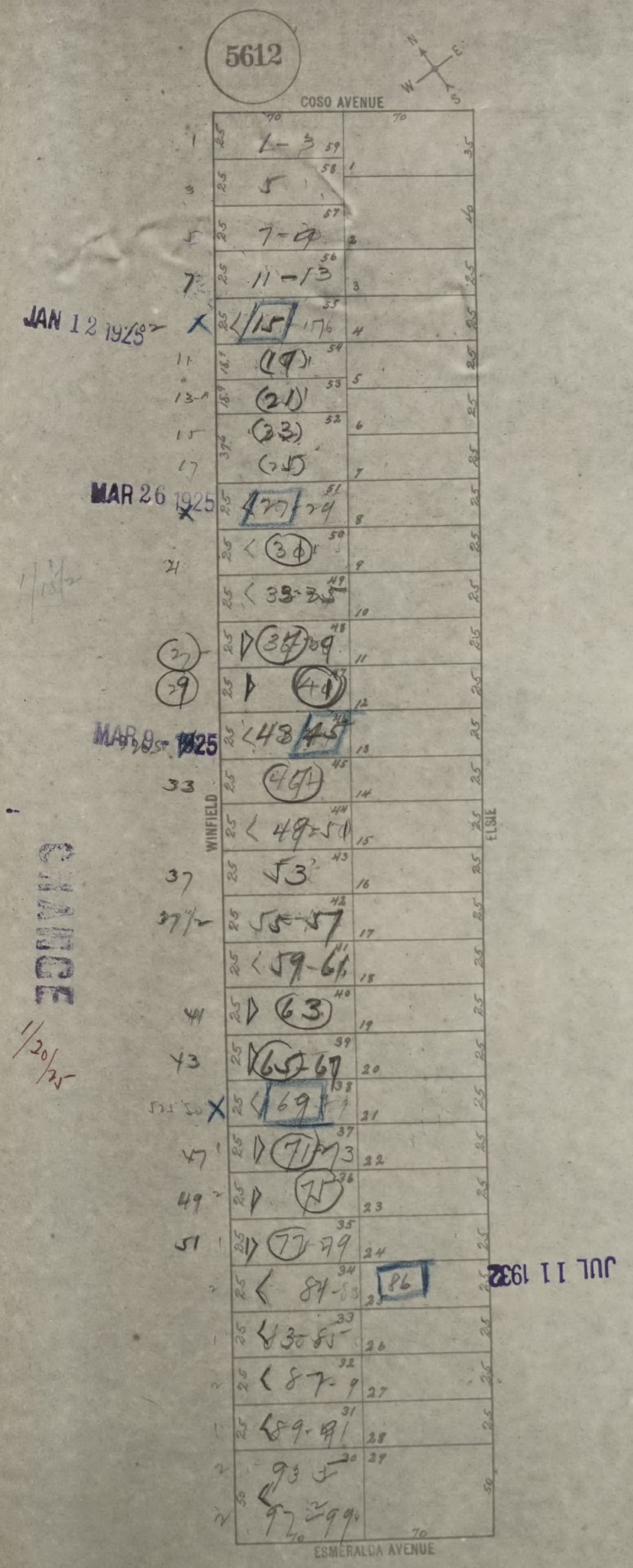
5612
N
E
W
S
COSO AVENUE
WINFIELD
ELSIE
ESMERALDA AVENUE
70
70
1-3
5
7-9
11-13
15
17
19
21
33
35
27-29
31
33-35
37-39
41
48 45
47
49-51
53
55-57
59-61
63
65-67
69
71-73
75
77-79
81-83
86
83-85
87-9
89-91
93-5
97-99
1
3
5
7
11
13-A
15
17
21
27
29
33
37
37½
41
43
47
49
51
25
18.7
37½
35
40
50
59
58
57
56
55
54
53
52
51
50
49
48
47
46
45
44
43
42
41
40
39
38
37
36
35
34
33
32
31
30
1
2
3
4
5
6
7
8
9
10
11
12
13
14
15
16
17
18
19
20
21
22
23
24
25
26
27
28
29

JAN 12 1925

MAR 26 1925

MAR 9 1925

CHANGE

1/20/25

JUL 11 1932

SAN FRANCISCO DEPARTMENT OF BUILDING INSPECTION
OFFICIAL COPY

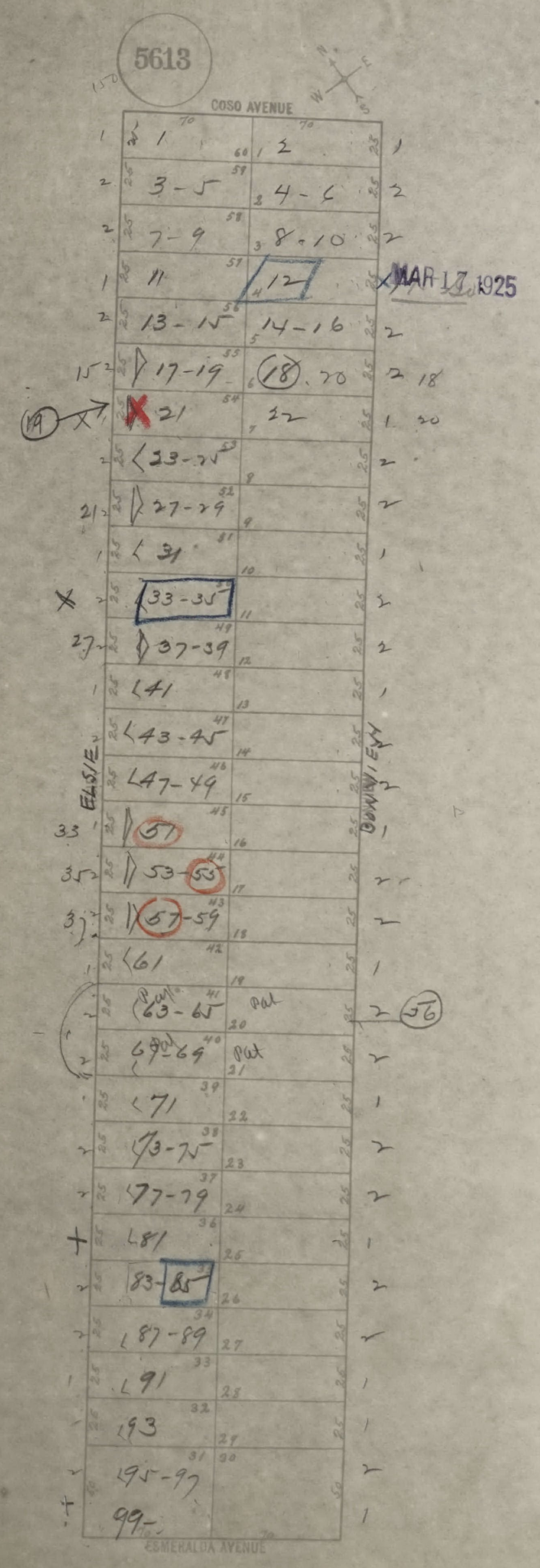
5613
COSO AVENUE
ESMERALDA AVENUE
ELSIE
BONVIEW
N
E
S
W
1
2
3-5
4-6
7-9
8-10
11
12
13-15
14-16
17-19
18
20
19
21
22
23-25
27-29
31
33-35
37-39
41
43-45
47-49
51
53-55
57-59
61
63-65
67-69
71
73-75
77-79
81
83-85
87-89
91
93
95-97
99
Pat
56

MAR 17 1925


5614
N
E
S
W
COSO AVENUE
NVIEW
BOCANA
ESMERALDA AVENUE

75
408
20
1358

78
536
75
25
103
50
153

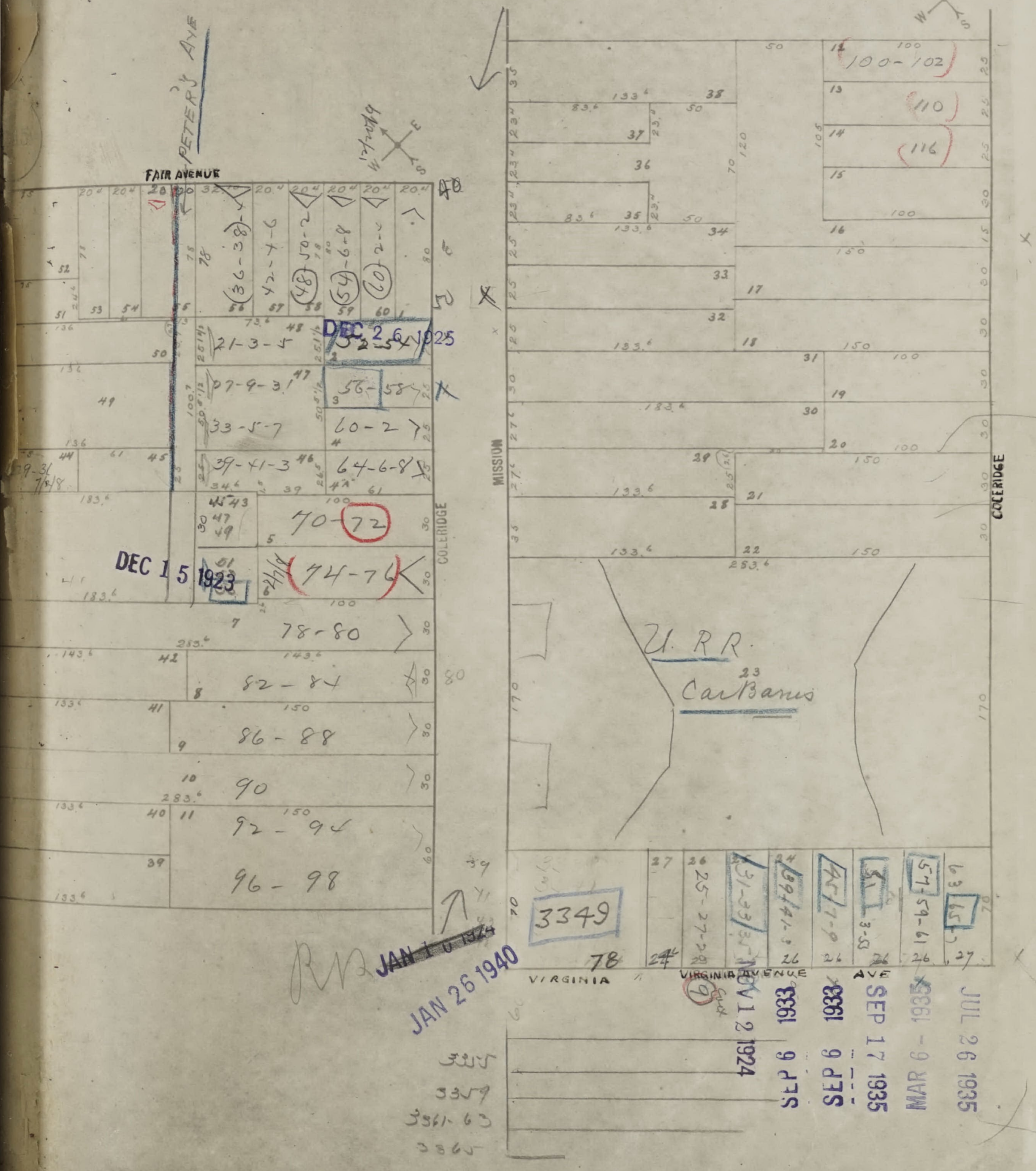
PETERS AVE
FAIR AVENUE
MISSION
COLERIDGE
COLERIDGE
VIRGINIA
VIRGINIA AVENUE
AVE
U. R.R.
Car Barns
36-38
42-4-6
48 50-2
54 56-8
60 2-4
21-3-5
27-9-31
33-5-7
39-41-3
52-54
56-58
60-2
64-6-8
70-72
74-76
78-80
82-84
86-88
90
92-94
96-98
100-102
110
116
3349
25-27-29
31-33-35
39-41-3
45-7-9
51 3-5
57-59-61
63 65
3355
3359
3361-63
3365
DEC 26 1925
DEC 15 1923
~~JAN 16 1924~~
JAN 26 1940
NOV 12 1924
SEP 6 1933
SEP 6 1933
SEP 17 1935
MAR 6 1936
JUL 26 1935

SAN FRANCISCO DEPARTMENT OF BUILDING INSPECTION
OFFICIAL COPY

BLOCK 5501

3149

PRECITA

3151-53	3179
3155-57	3181
3159	3183-85
3161-63	
3165	
3167 69	
3171-73	
3175	

POWERS AV

3177-79	3179
3181-A	3181
3183-85	3183-85
35	3187 3187A
1Sm	3189 3191
3193	(3193)
	(3195-97)
	(3199)

Paid 1/17/21

FAIR AV

3201 3203 3207	3201 To 3209	
3211-13	3211-13	9/8/10
3215-17-19	3215-17-19	5/19/9
	3221 3223 3221-23	
	3225 3227 3225-27	
3229-31	3229-31	1/21/08
3235 3237 3239 3241	3233 3235 3237 3239 3241	3 Sm 1 Sm 5/20/09
3243-3245	3243-3245	Plumbing
store store up up store up	3247 3249 3251 3253 3255 3257	Harriet La Schappelli Angelo Bullo G B Roselli
3259-61	(3259-A 3261)	Bonelli Ord
3263-65	3263-65-67	
3269-71-73	3269-71-73	
3275-77	32	
3281-83	32	
3285-87	32	
3289-91	32	

JAN 12 1923

act
OCT 3 1922

17 Jan

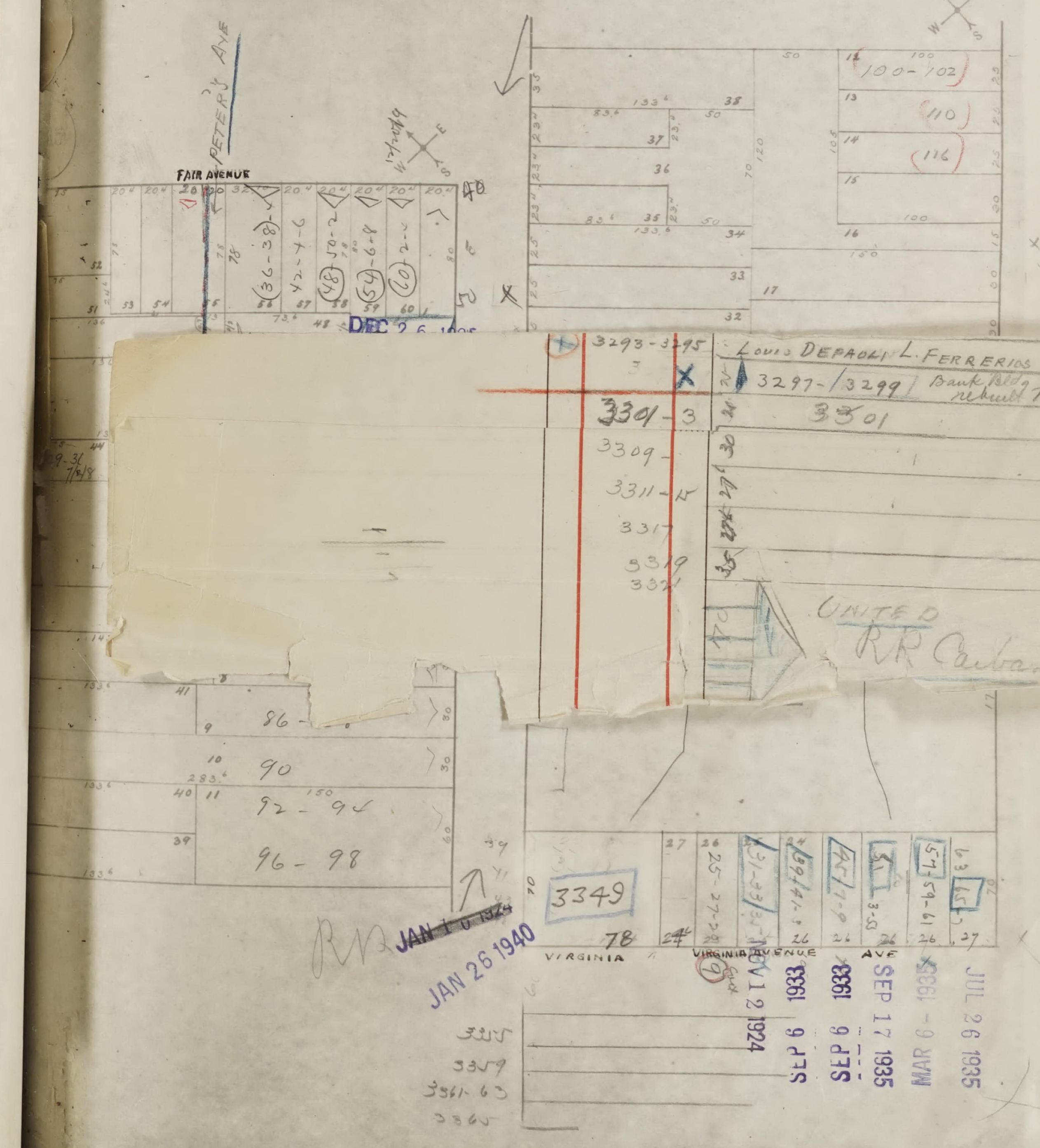
PETERS AVE
FAIR AVENUE
VIRGINIA
VIRGINIA AVENUE
AVE
DEC 26 1935
86
90
92-94
96-98
3349
78
25-27-29
31-33-35
39-41-3
45-7-9
51-3-5
57-59-61
63-65-67
(100-102)
(110)
(116)
UNITED RR Carbarn
RR

3293-3295		Louis DEPAOLI L. FERRERIOS	34
3		3297-/3299	Bank Bldg rebuilt 12 1929
3301-3		3301	
3309			
3311-15			
3317			
3319 3321			

3355
3359
3361-63
3365

~~JAN 10 1924~~
JAN 26 1940
NOV 12 1924
SEP 6 1933
SEP 6 1933
SEP 17 1935
MAR 6 1935
JUL 26 1935

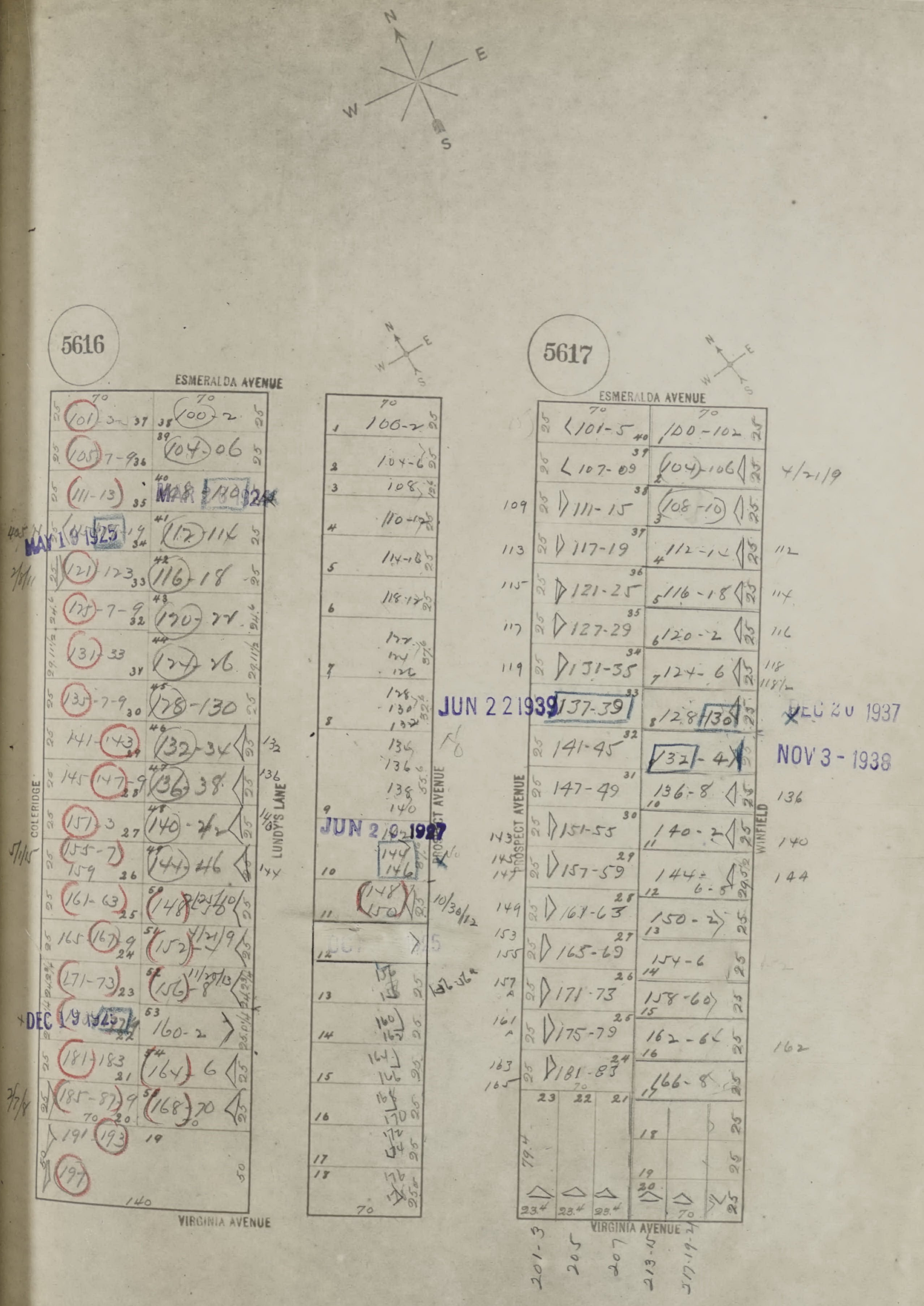
N
E
W
S
5616
5617
ESMERALDA AVENUE
VIRGINIA AVENUE
COLERIDGE
LUNDY'S LANE
PROSPECT AVENUE
WINFIELD
MAR 19 1925
DEC 19 1925
JUN 2 0 1927
JUN 22 1939
DEC 20 1937
NOV 3 - 1938

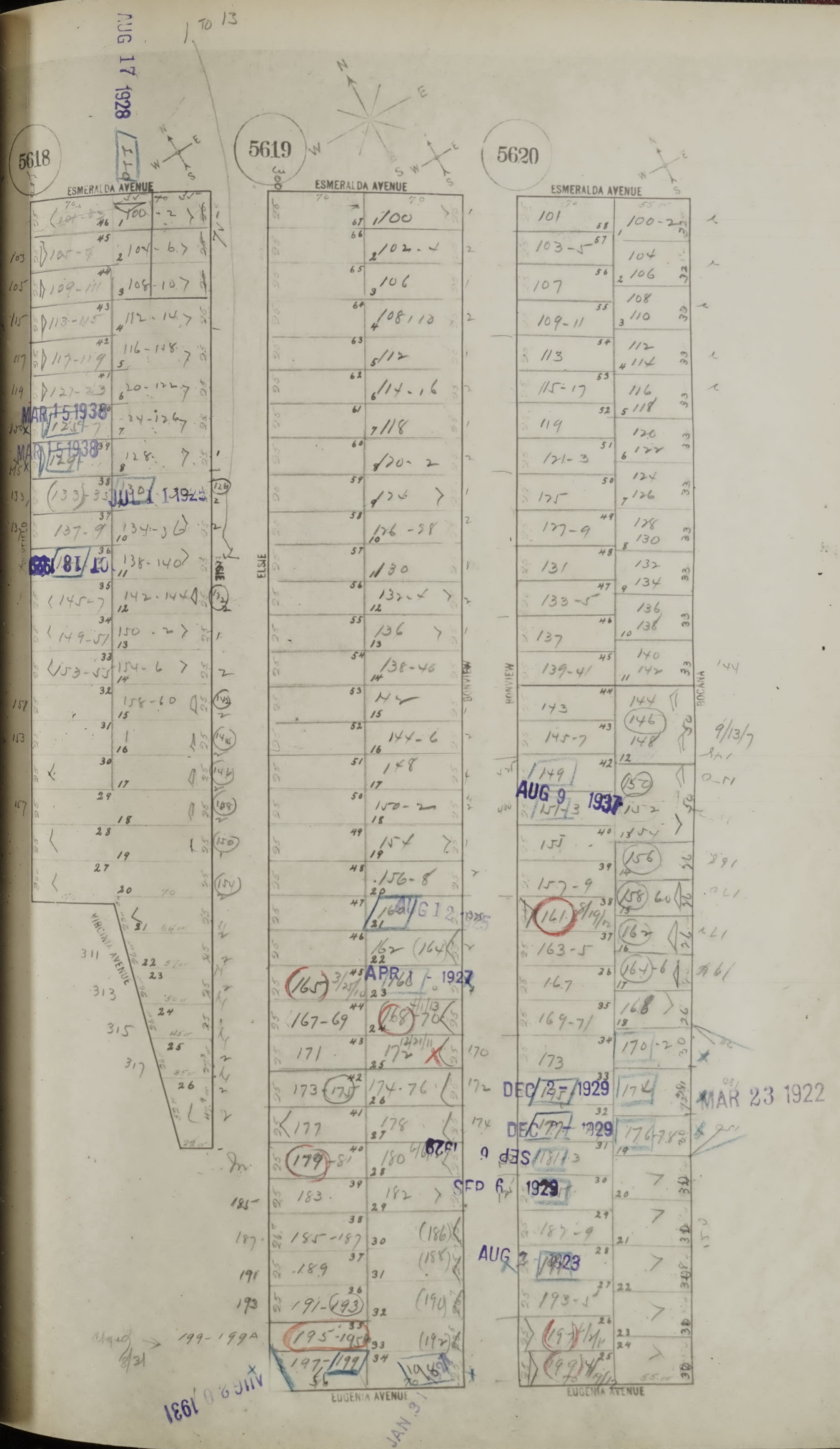
1 TO 13
AUG 17 1928
5618
5619
5620
ESMERALDA AVENUE
ESMERALDA AVENUE
ESMERALDA AVENUE
ELSIE
BONVIEW
BONVIEW
ROSCANA
VIRGINIA AVENUE
EUGENIA AVENUE
EUGENIA AVENUE
MAR 15 1938
MAR 15 1938
JUL 1 1925
AUG 9 1937
APR 1927
DEC 2 1929
DEC 1929
SEP 6 1929
SEP 6 1929
AUG 2 1923
MAR 23 1922
AUG 20 1931

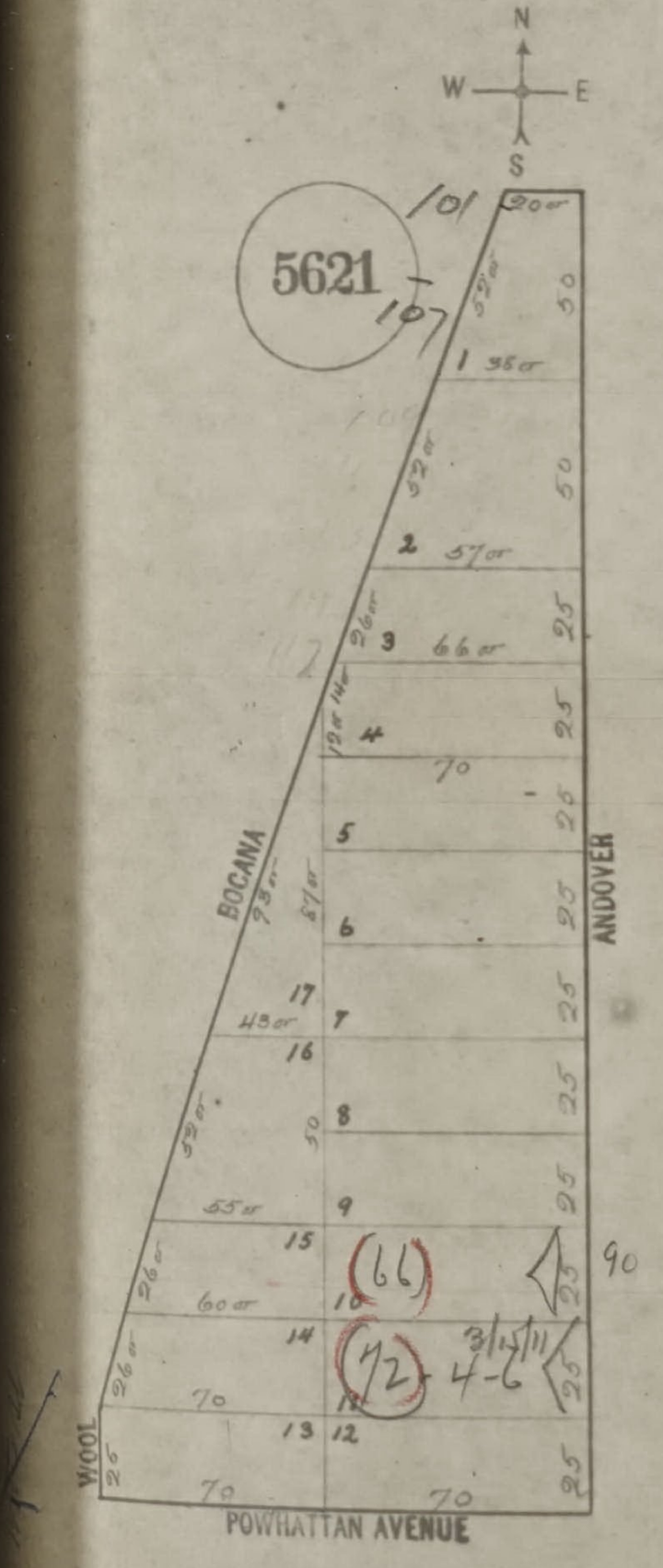
5621
101
107
BOCANA
ANDOVER
WOOL
POWHATTAN AVENUE
(66)
(72)-4-6
3/15/11
90


5622
ESMERALDA AVENUE
ANDOVER
MOULTRIE
POWHATTAN AVENUE
166-8-70
11/22/17

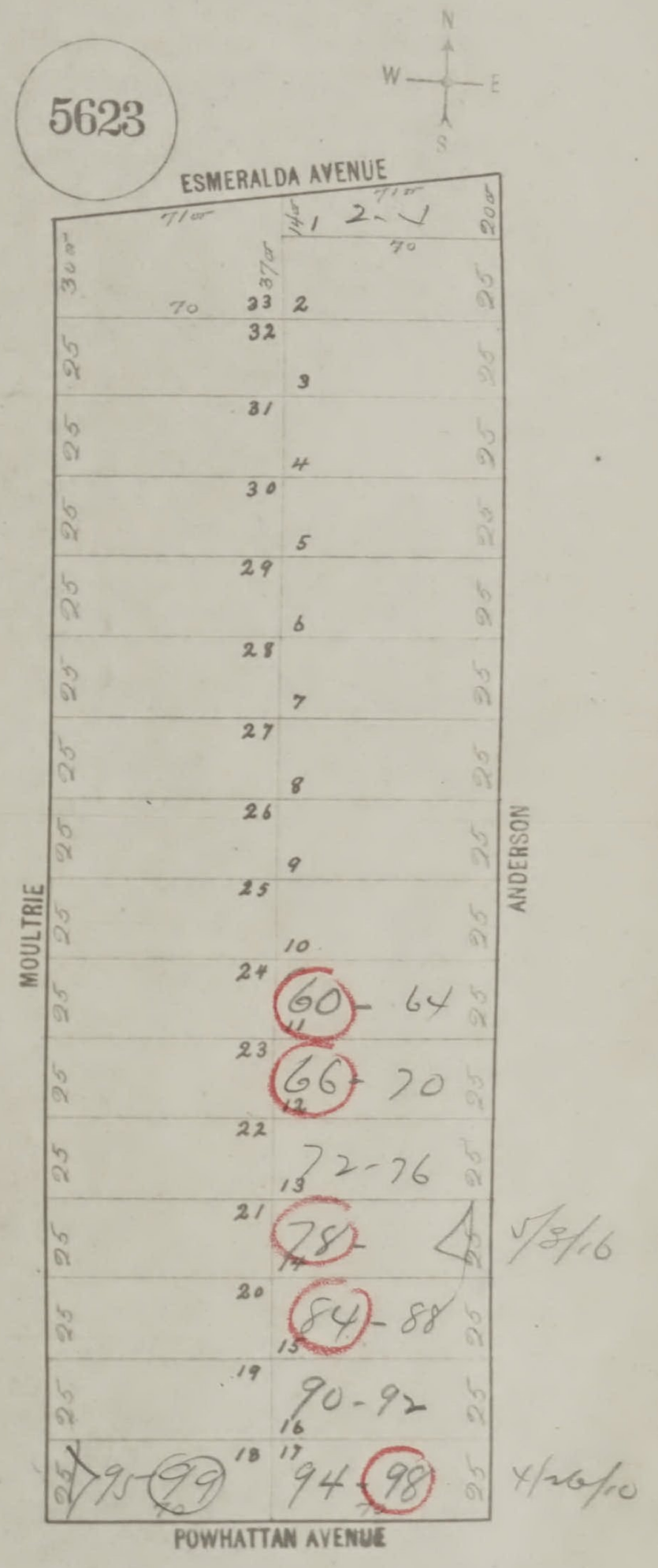
5623
ESMERALDA AVENUE
MOULTRIE
ANDERSON
POWHATTAN AVENUE
60-64
66-70
72-76
78
5/3/16
84-88
90-92
95-99
94-98
4/26/10

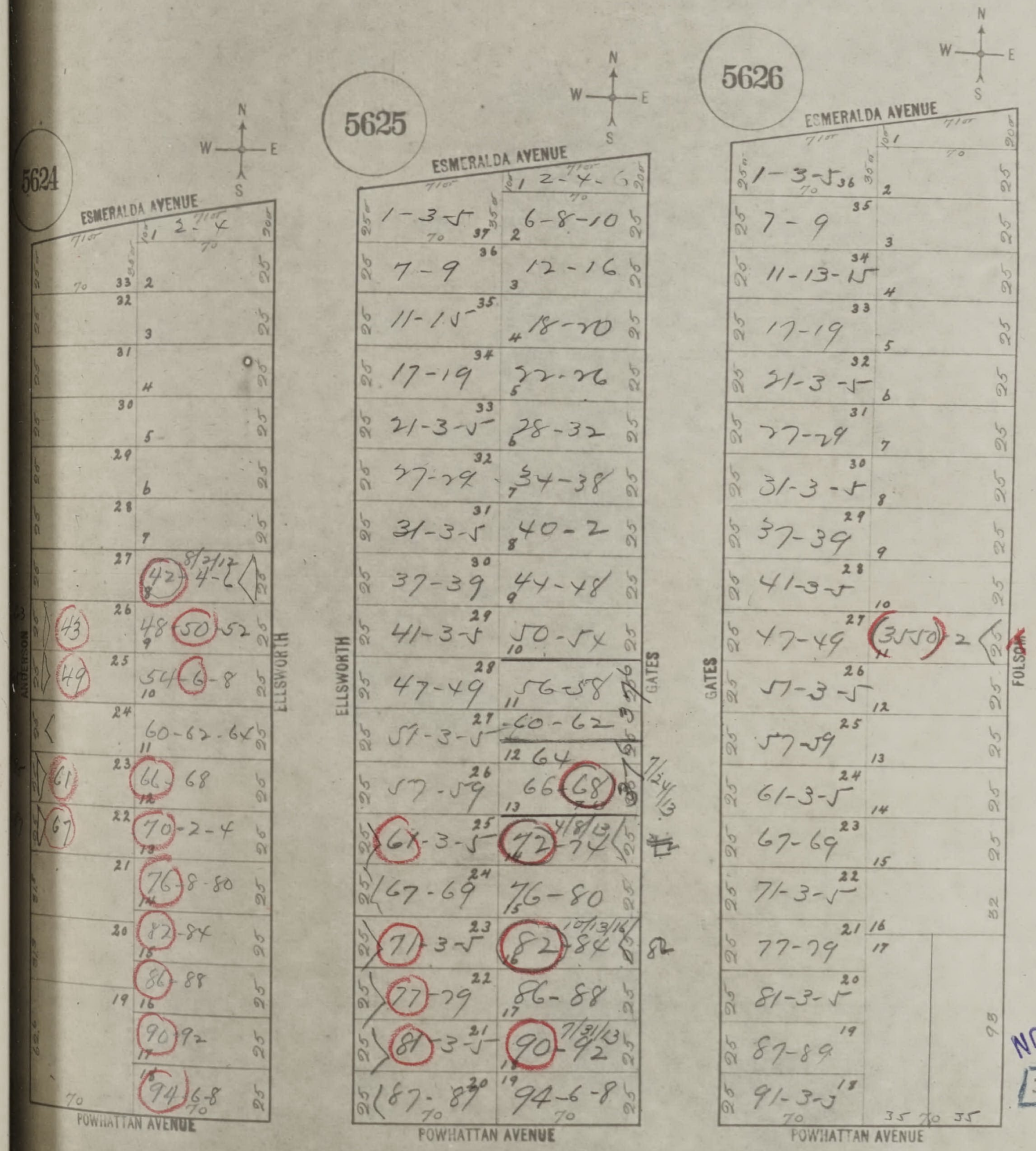
5624
5625
5626
ESMERALDA AVENUE
POWHATTAN AVENUE
ELLSWORTH
GATES
FOLSOM
N
S
E
W
1-3-5
7-9
11-15
17-19
21-3-5
27-29
31-3-5
37-39
41-3-5
47-49
57-3-5
57-59
61-3-5
67-69
71-3-5
77-79
81-3-5
87-89
91-3-5
2-4
6-8-10
12-16
18-20
22-26
28-32
34-38
40-2
44-48
50-54
56-58
60-62
64
66 68
72 74
76-80
82 84
86-88
90 92
94-6-8
3550
42
43
48 50 52
49
54 6 8
60-62-64
61
66 68
67
70-2-4
76 8-80
82 84
86 88
90 92
94 6 8

NOV 2 - 1939

3590

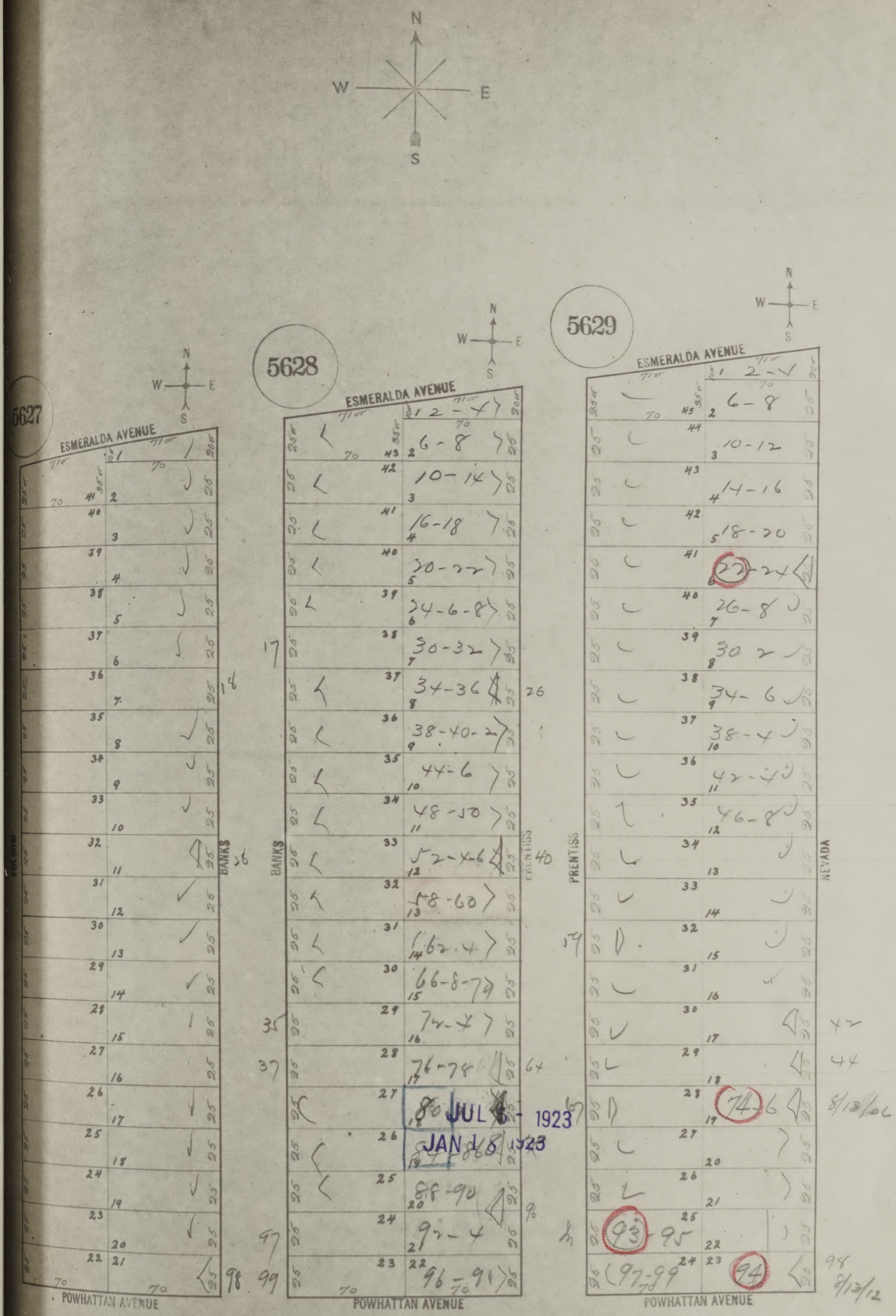
N
W
E
S
5627
5628
5629
ESMERALDA AVENUE
POWHATTAN AVENUE
BANKS
PRENTISS
NEVADA
2-4
6-8
10-14
16-18
20-22
24-6-8
30-32
34-36
38-40-2
44-6
48-50
52-4-6
58-60
62-4
66-8-70
72-4
76-78
80
86
88-90
92-4
96-98
10-12
14-16
18-20
22-24
26-8
30-2
34-6
38-4
42-4
46-8
74
93
95
97-99
94
8/13/02
8/13/12

JUL 6 - 1923

JAN 16 1923

SAN FRANCISCO DEPARTMENT OF BUILDING INSPECTION
OFFICIAL COPY

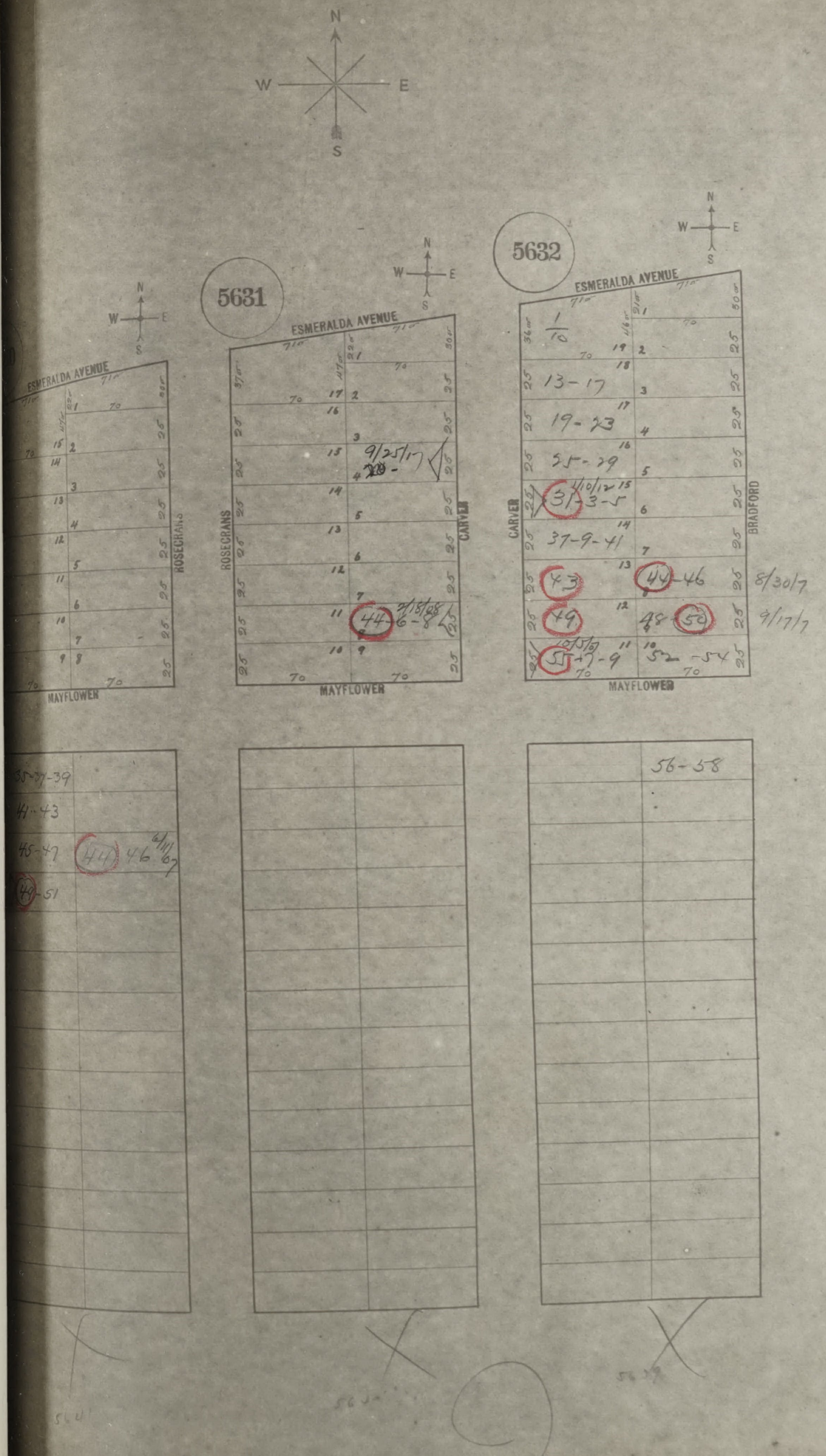
N
W
E
S
ESMERALDA AVENUE
ROSECRANS
MAYFLOWER
35-37-39
41-43
45-47
44
46
6/11/67
49-51
5631
ESMERALDA AVENUE
ROSECRANS
CARVER
MAYFLOWER
9/25/17
4
9/18/08
44-6-8
5632
ESMERALDA AVENUE
CARVER
BRADFORD
MAYFLOWER
1/10
13-17
19-23
25-29
1/10/12
31-3-5
37-9-41
43
44-46
8/30/7
49
48-50
9/17/7
10/5/07
55-7-9
52-54
56-58

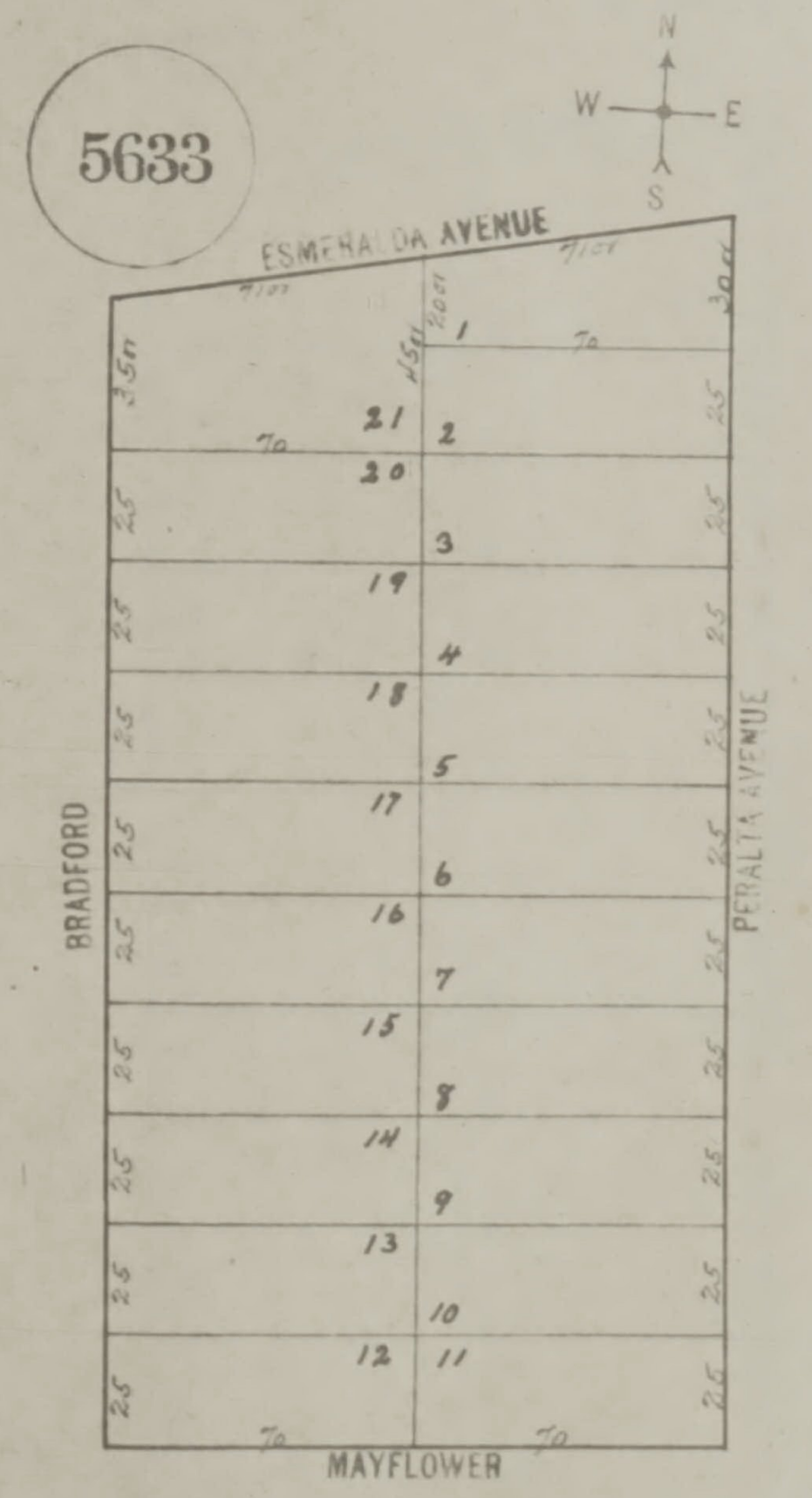
5633
N
W
E
S
ESMERALDA AVENUE
BRADFORD
PERALTA AVENUE
MAYFLOWER
1
2
3
4
5
6
7
8
9
10
11
12
13
14
15
16
17
18
19
20
21
25
35
30
To

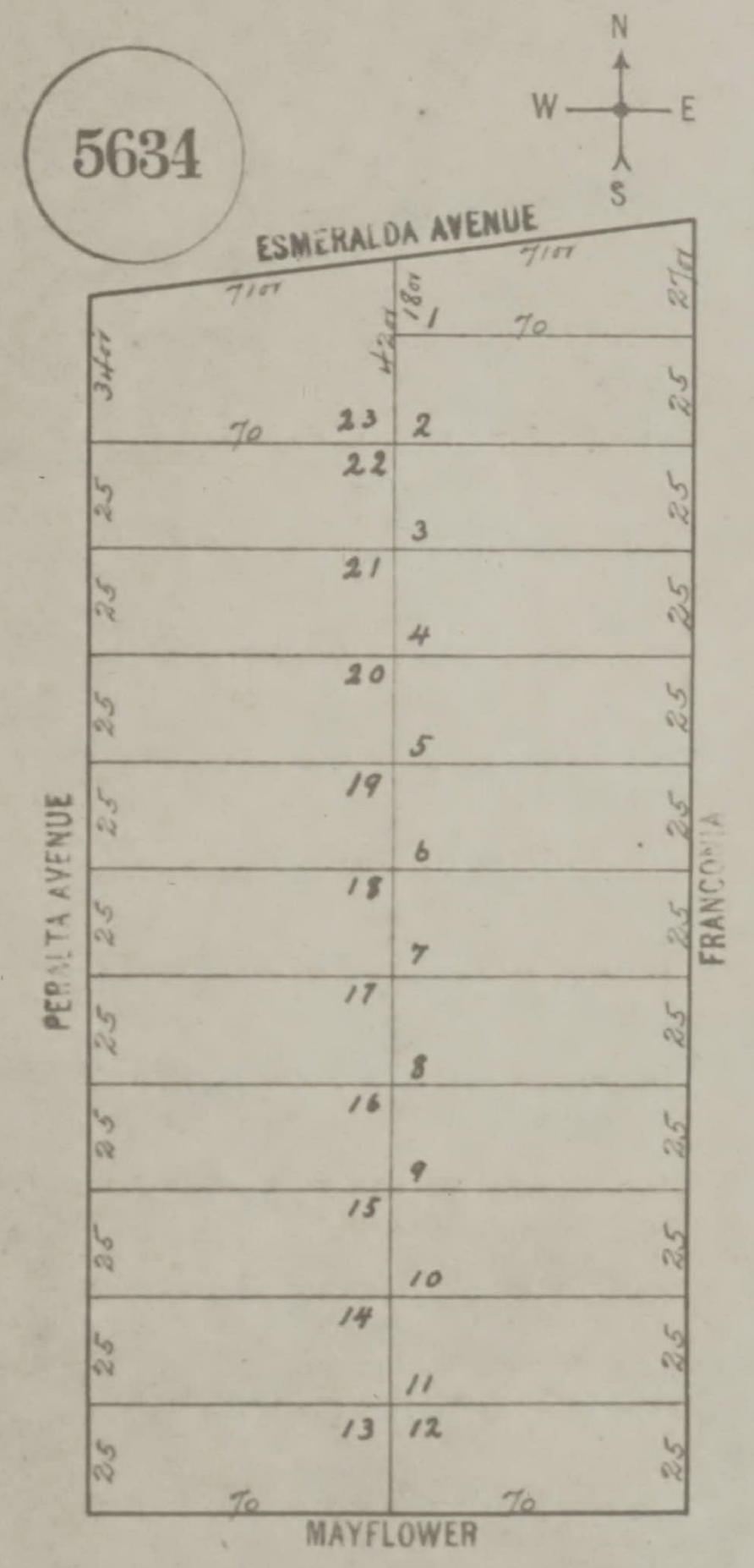
5634
N
W
E
S
ESMERALDA AVENUE
7101
7101
1801
4201
2701
3401
PERALTA AVENUE
FRANCONIA
MAYFLOWER
70
70
70
70
25
1
2
3
4
5
6
7
8
9
10
11
12
13
14
15
16
17
18
19
20
21
22
23

SAN FRANCISCO DEPARTMENT OF BUILDING INSPECTION
OFFICIAL COPY

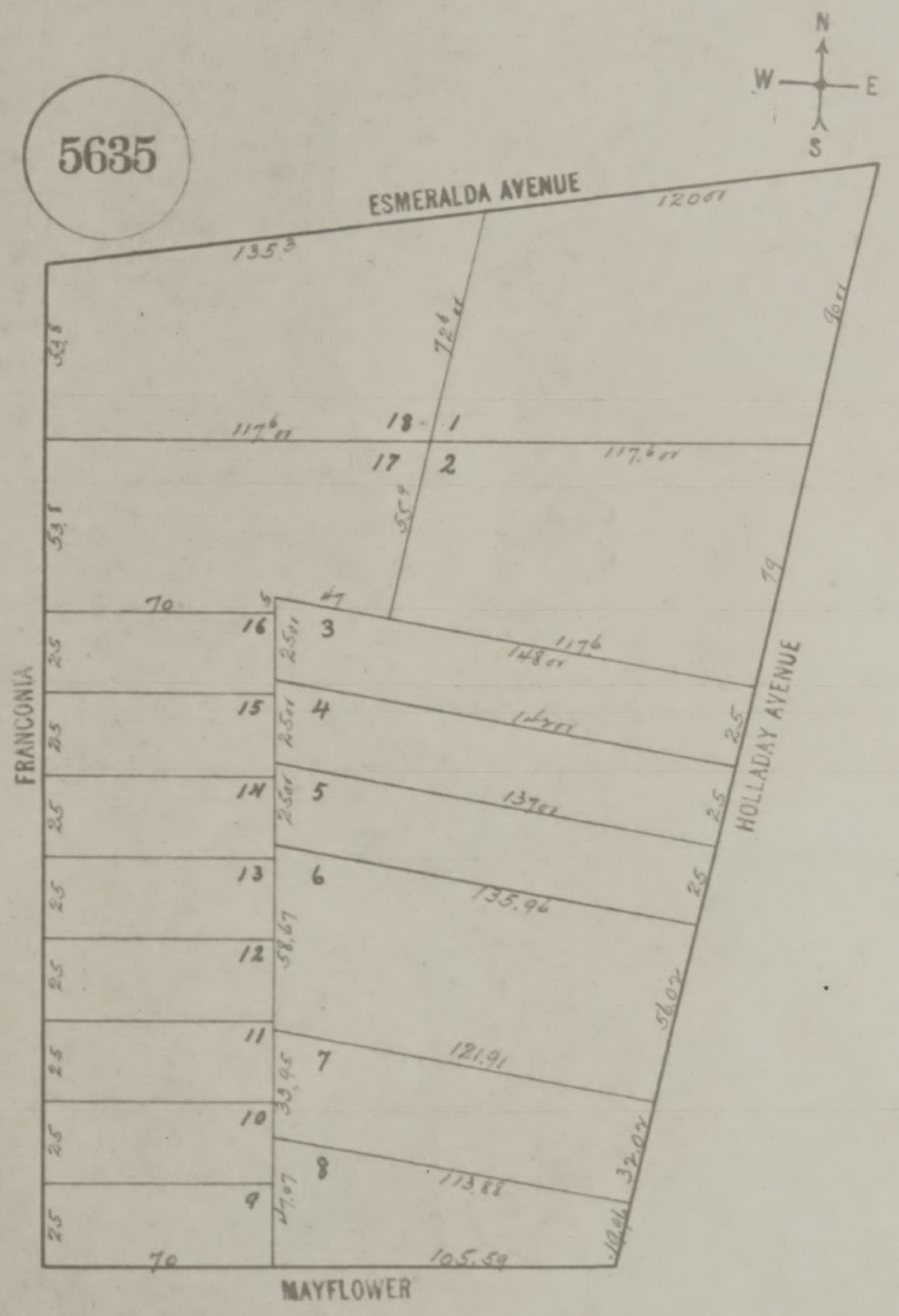
5635
N
W
E
S
ESMERALDA AVENUE
HOLLADAY AVENUE
MAYFLOWER
FRANCONIA
135.3
120.01
72.8
90.01
117.6
117.6
55.9
79
70
1
2
3
4
5
6
7
8
9
10
11
12
13
14
15
16
17
18
148.01
117.6
25.01
142.01
137.01
135.96
58.67
56.02
121.91
33.95
32.04
113.88
27.07
10.46
105.59
25

SAN FRANCISCO DEPARTMENT OF BUILDING INSPECTION
OFFICIAL COPY

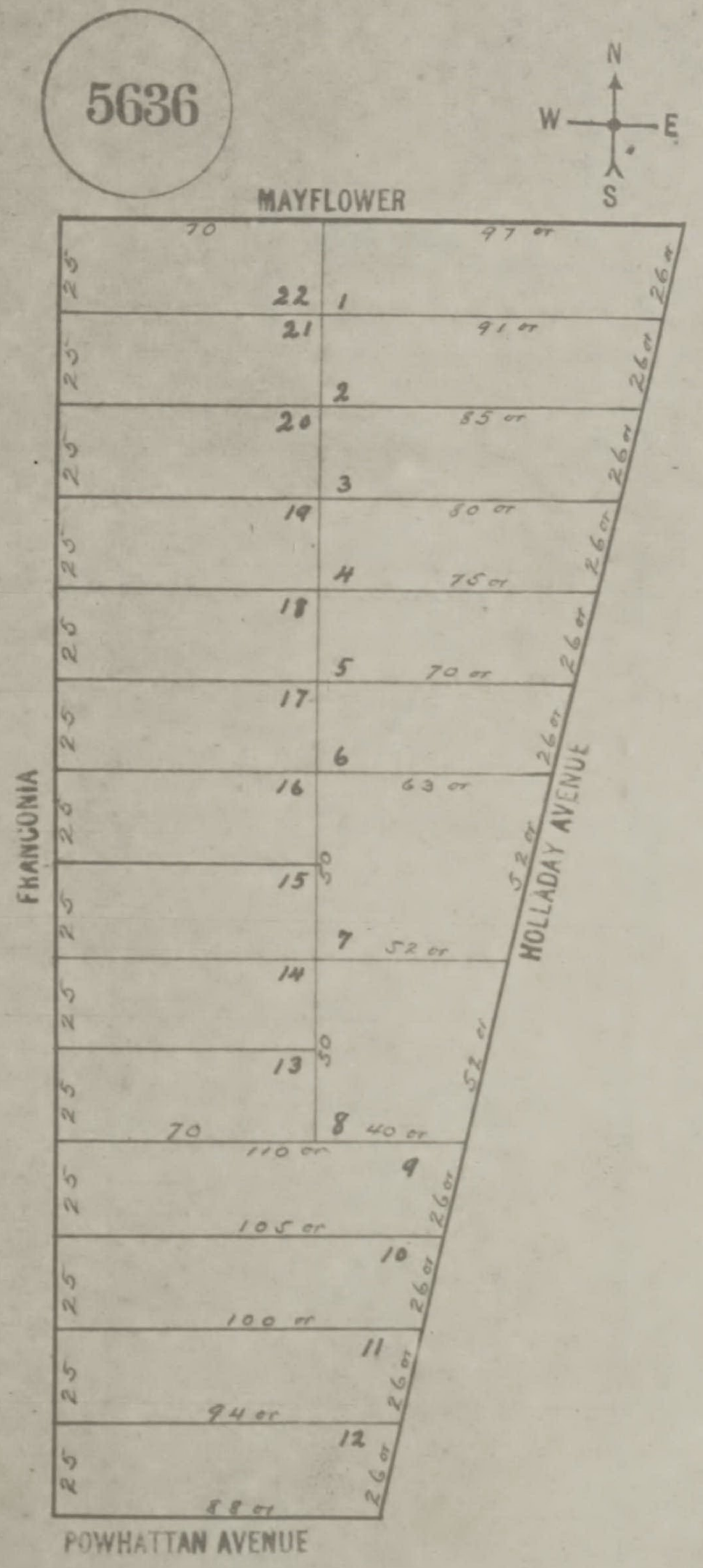
5636
N
W
E
S
MAYFLOWER
FRANCONIA
HOLLADAY AVENUE
POWHATTAN AVENUE
70
97 or
22
1
21
91 or
2
20
85 or
3
19
80 or
4
75 or
18
5
70 or
17
6
16
63 or
15
50
7
52 or
14
13
50
70
8
40 or
110 or
9
105 or
10
100 or
11
94 or
12
88 or
25
26 or
52 or

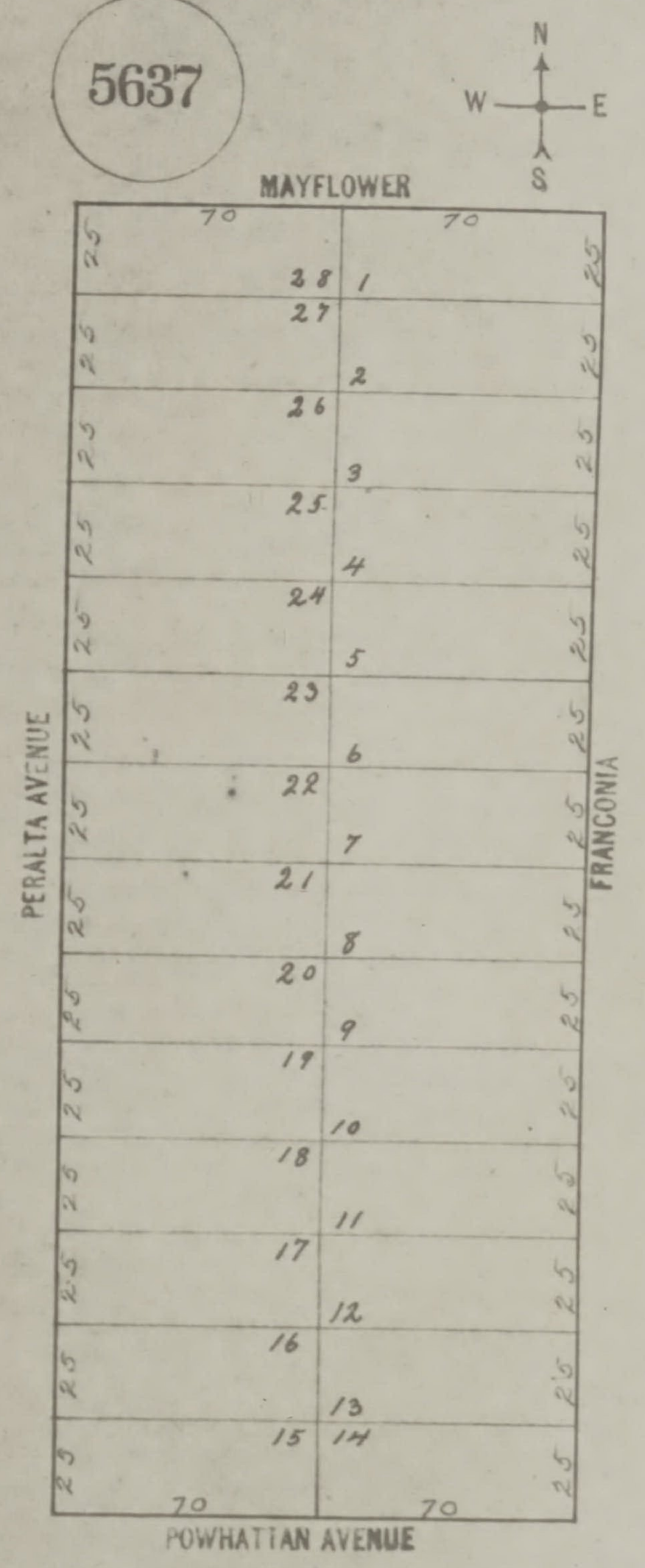
5637
N
W
E
S
MAYFLOWER
70
70
28
1
27
2
26
3
25
4
24
5
23
6
22
7
21
8
20
9
19
10
18
11
17
12
16
13
15
14
25
25
25
25
25
25
25
25
25
25
25
25
25
23
25
25
25
25
25
25
25
25
25
25
25
25
25
25
PERALTA AVENUE
FRANCONIA
70
70
POWHATTAN AVENUE

SAN FRANCISCO DBI DEPARTMENT OF BUILDING INSPECTION OFFICIAL COPY

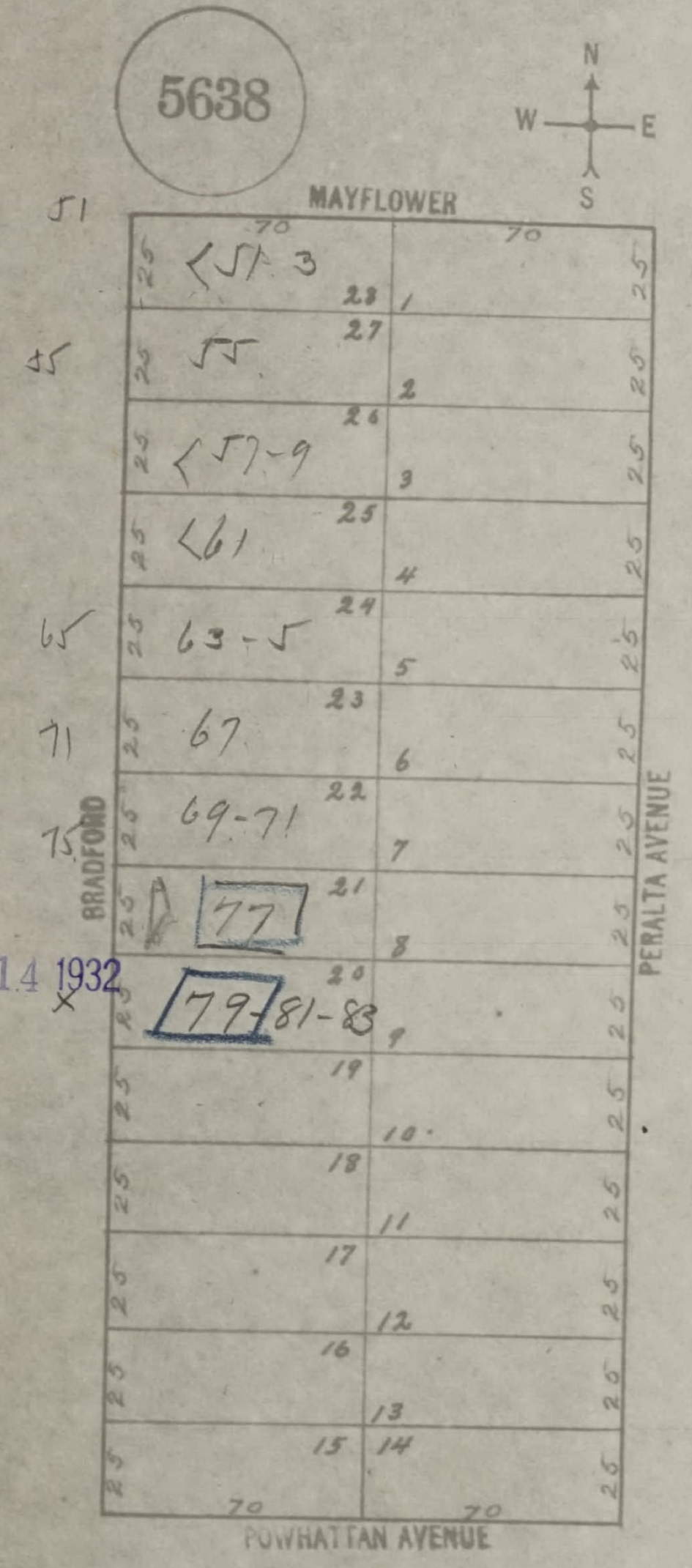
5638
N
W
E
S
MAYFLOWER
BRADFORD
PERALTA AVENUE
POWHATTAN AVENUE
70
70
25
51
<51-3
55
55
<57-9
<61
65
63-5
71
67
75
69-71
77
79-81-83
28
27
26
25
24
23
22
21
20
19
18
17
16
15
1
2
3
4
5
6
7
8
9
10
11
12
13
14

OCT 14 1932

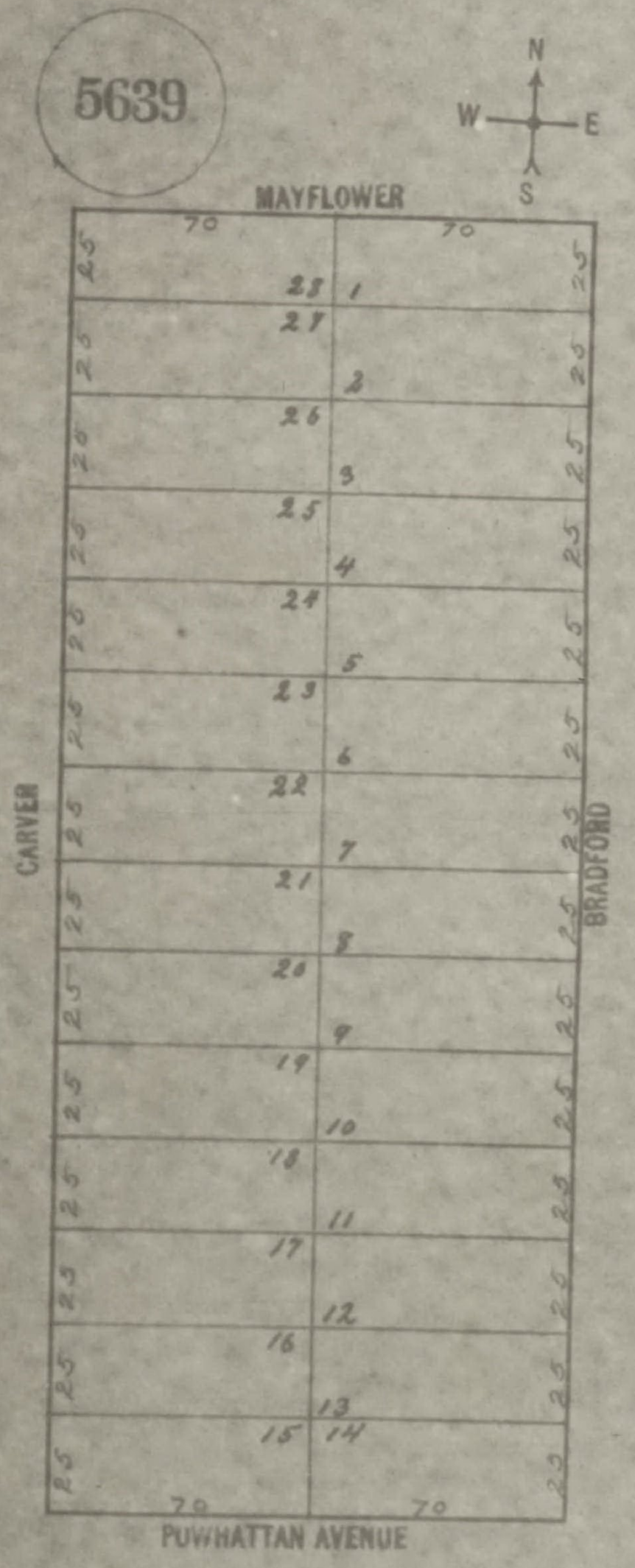
5639
N
W
E
S
MAYFLOWER
CARVER
BRADFORD
PUWHATTAN AVENUE
70
70
70
70
25
1
2
3
4
5
6
7
8
9
10
11
12
13
14
15
16
17
18
19
20
21
22
23
24
25
26
27
28

SAN FRANCISCO DEPARTMENT OF BUILDING INSPECTION
OFFICIAL COPY


5640
N
W
E
S
MAYFLOWER
ROSECRANS
CARVER
POWHATTAN AVENUE
70
70
25
1
2
3
4
5
6
7
8
9
10
11
12
13
14
15
16
17
18
19
20
21
22
23
24
25
26
27
28

SAN FRANCISCO DEPARTMENT OF BUILDING INSPECTION
OFFICIAL COPY

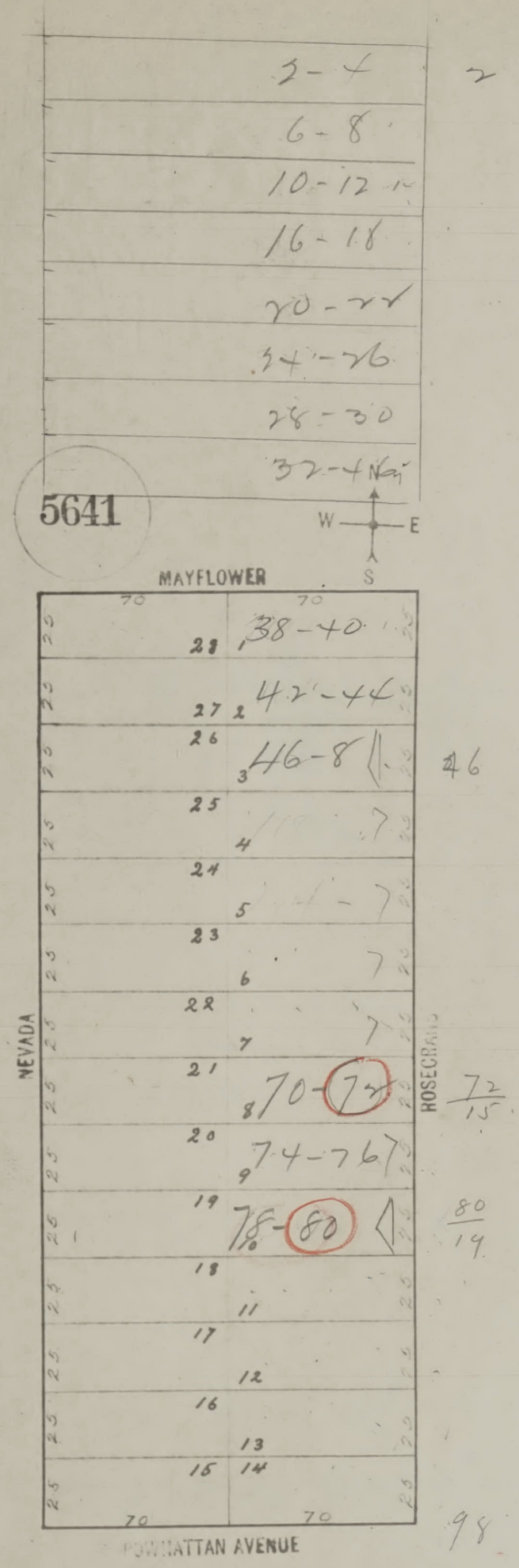
2-4
6-8
10-12
16-18
20-22
24-26
28-30
32-4
2
5641
W
E
S
MAYFLOWER
70
70
25
28
1
38-40
27
2
42-44
26
3
46-8
46
25
4
7
24
5
7
23
6
7
22
7
7
21
8
70-72
72
15
20
9
74-76
19
10
78-80
80
19
18
11
17
12
16
13
15
14
70
70
98
NEVADA
ROSECRANS
POWHATTAN AVENUE

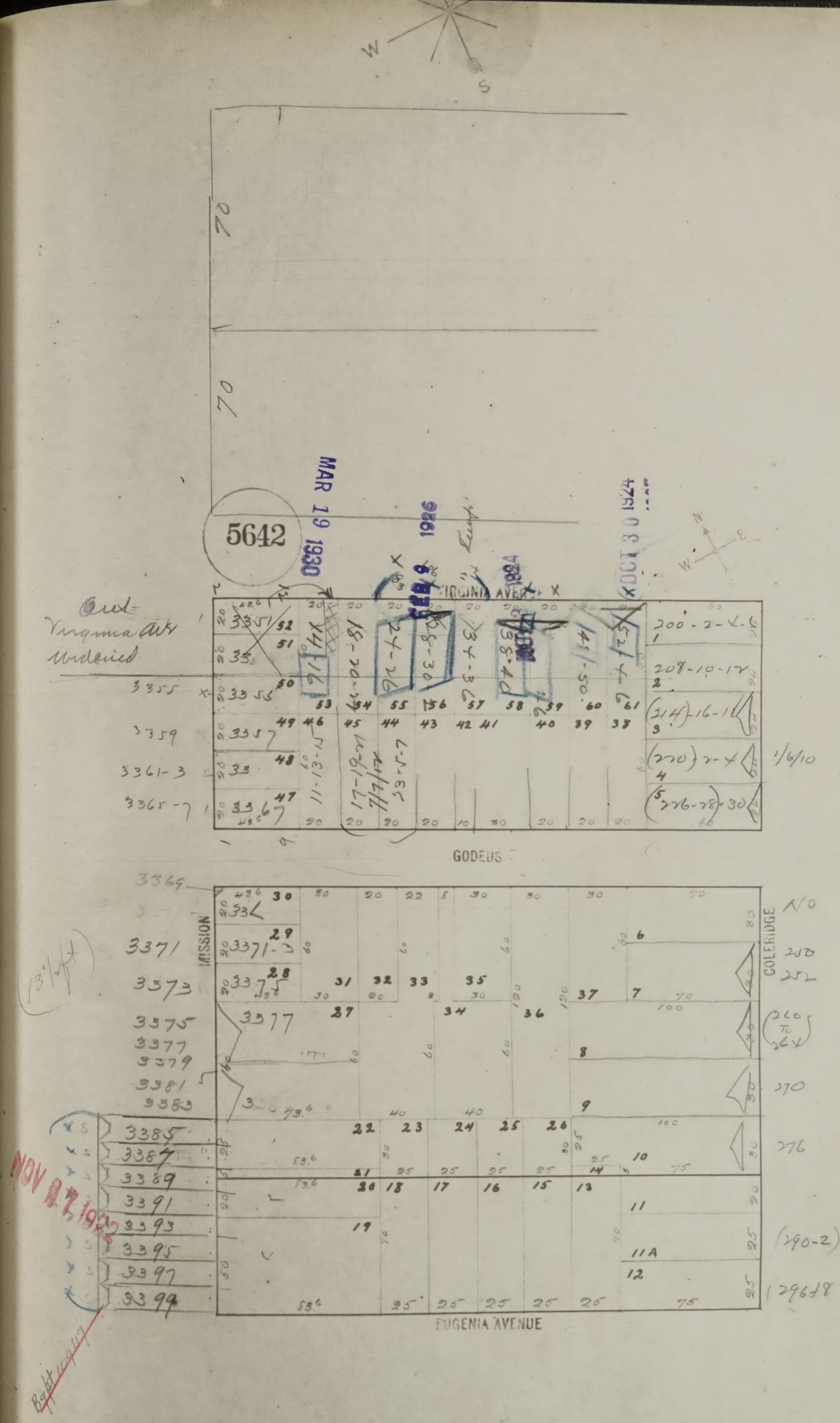
W
S
70
70
5642
MAR 19 1930
1926
1924
OCT 30 1924
N
E
W
VIRGINIA AVE
Ord= Virginia Ave widened
3355
3359
3361-3
3365-7
3351
3353
3355
3357
3359
3367
52
51
50
49
48
47
46
45
44
43
42
41
40
39
38
53
54
55
56
57
58
59
60
61
14-16
18-20-22
24-26
28-30
34-36
38-40
46-50
52-54-56
11-13-15
17-19-21
23-5-7
200-2-4-6
1
208-10-12
2
(214)-16-18
3
(220)-2-4
4
1/6/10
5
(226-28)-30
GODEUS
3369
3371
3373
3375
3377
3379
3381
3383
(13½ ft)
MISSION
3371-3
3375
3377
30
29
28
27
31
32
33
34
35
36
37
6
7
8
9
10
11
11A
12
13
14
15
16
17
18
19
20
21
22
23
24
25
26
COLERIDGE
NO
250
252
260 to 264
270
276
(290-2)
1296-8
3385
3387
3389
3391
3393
3395
3397
3399
NOV 27 1922
Bg lot 109119
EUGENIA AVENUE

SAN FRANCISCO DBI DEPARTMENT OF BUILDING INSPECTION
OFFICIAL COPY

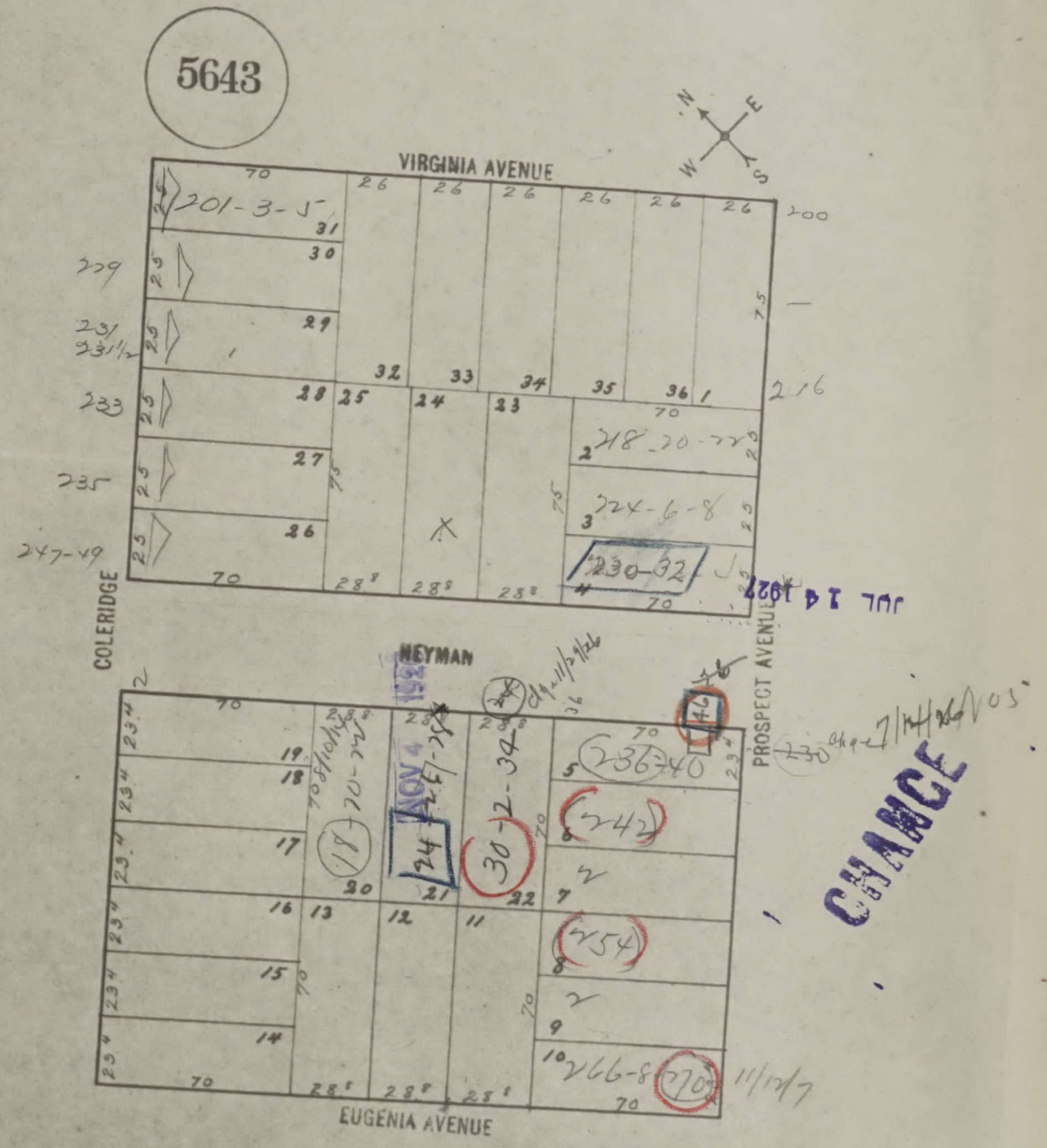
5643
N
E
S
W
VIRGINIA AVENUE
COLERIDGE
HEYMAN
PROSPECT AVENUE
EUGENIA AVENUE
201-3-5
229
231
231½
233
235
247-49
200
216
218-20-22
224-6-8
230-32
JUL 14 1927
NOV 4 1926
236-40
242
254
266-8
270
11/12/7
30-2-34
CHANGE

OFFICIAL COPY
SAN FRANCISCO DEPARTMENT OF BUILDING INSPECTION

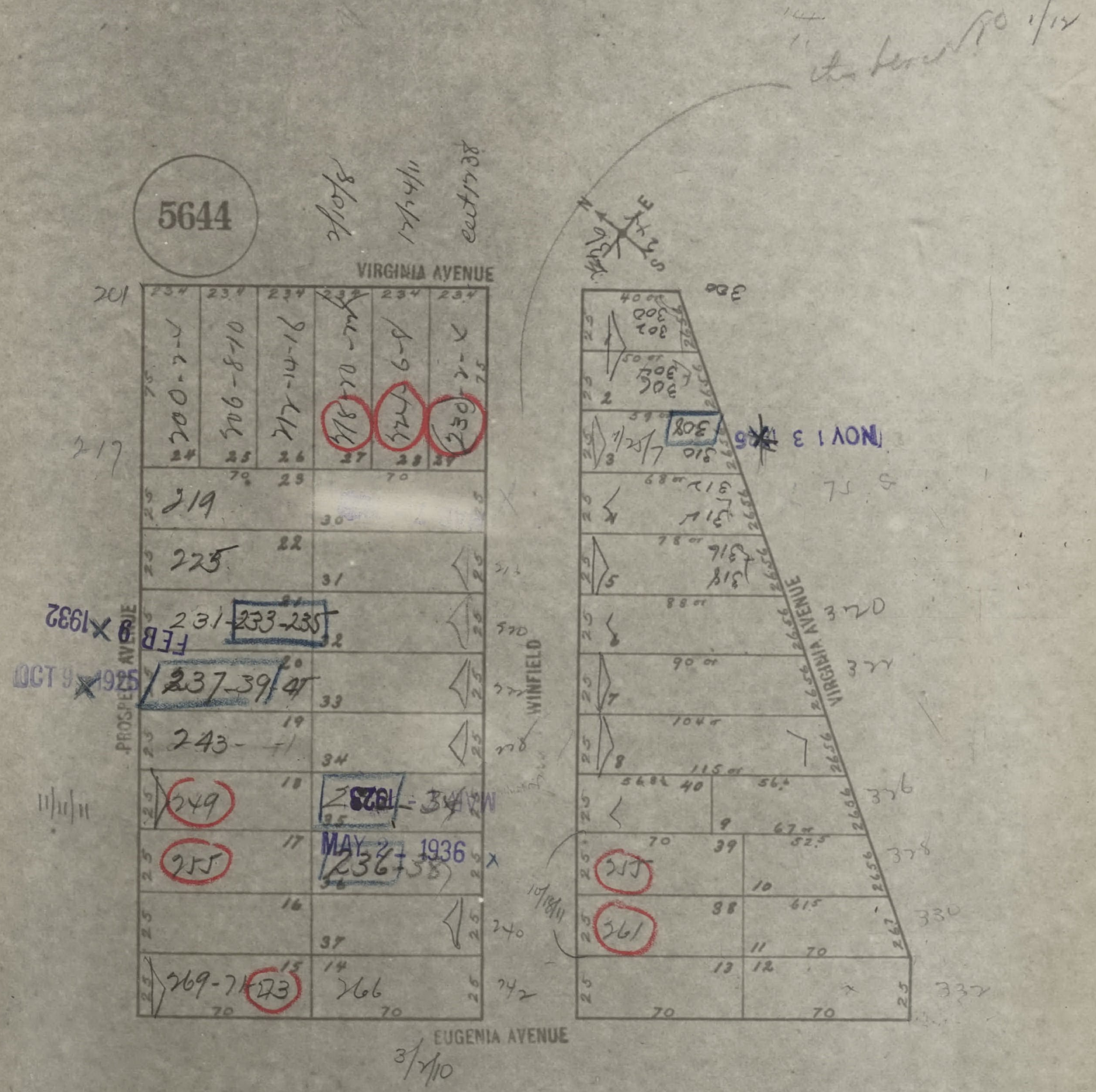
5644
VIRGINIA AVENUE
PROSPECT AVENUE
WINFIELD
VIRGINIA AVENUE
EUGENIA AVENUE
N
E
S
201
217
219
225
231-233-235
237-39-41
243
249
255
269-71-273
266
236-38
240
242
300
302
306
308
310
312
314
316
318
320
322
326
328
330
332
255
261
FEB 9 1932
OCT 9 1925
MAY 2 1936
NOV 1 3 1945
3/7/10
10/18/11

SAN FRANCISCO DBI DEPARTMENT OF BUILDING INSPECTION
OFFICIAL COPY

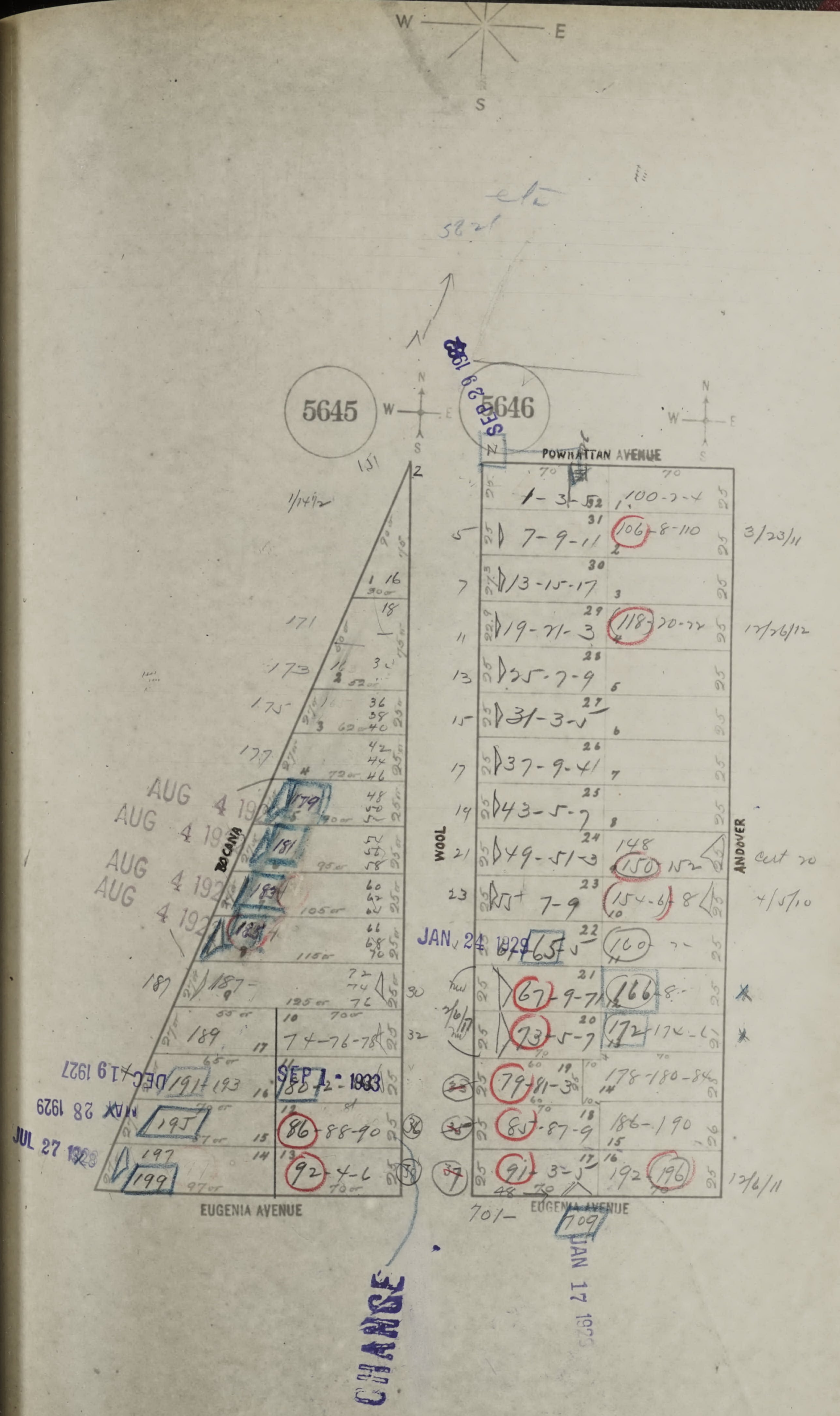
W
E
S
5645
5646
N
W
E
S
POWHATTAN AVENUE
EUGENIA AVENUE
EUGENIA AVENUE
BOCANA
WOOL
ANDOVER
1-3-5
100-2-4
7-9-11
106-8-110
3/23/11
13-15-17
19-21-3
118-20-22
12/26/12
25-7-9
31-3-5
37-9-41
43-5-7
49-51-3
148
150
152
cut 20
55 7-9
154-6-8
4/5/10
JAN 24 1929
65
160
67-9-71
166
73-5-7
172
174-6
79-81-3
178-180-84
85-87-9
186-190
91-3-5
192
196
12/6/11
701
709
JAN 17 1929
171
173
175
177
179
181
183
185
187
189
74-76-78
191
193
SEP 1 1933
180-2
195
86-88-90
197
199
92-4-6
AUG 4 1929
AUG 4 1929
AUG 4 1929
AUG 4 1929
DEC 19 1927
MAY 28 1929
JUL 27 1928
SEP 29 1932
CHANGE
1/14/12
151

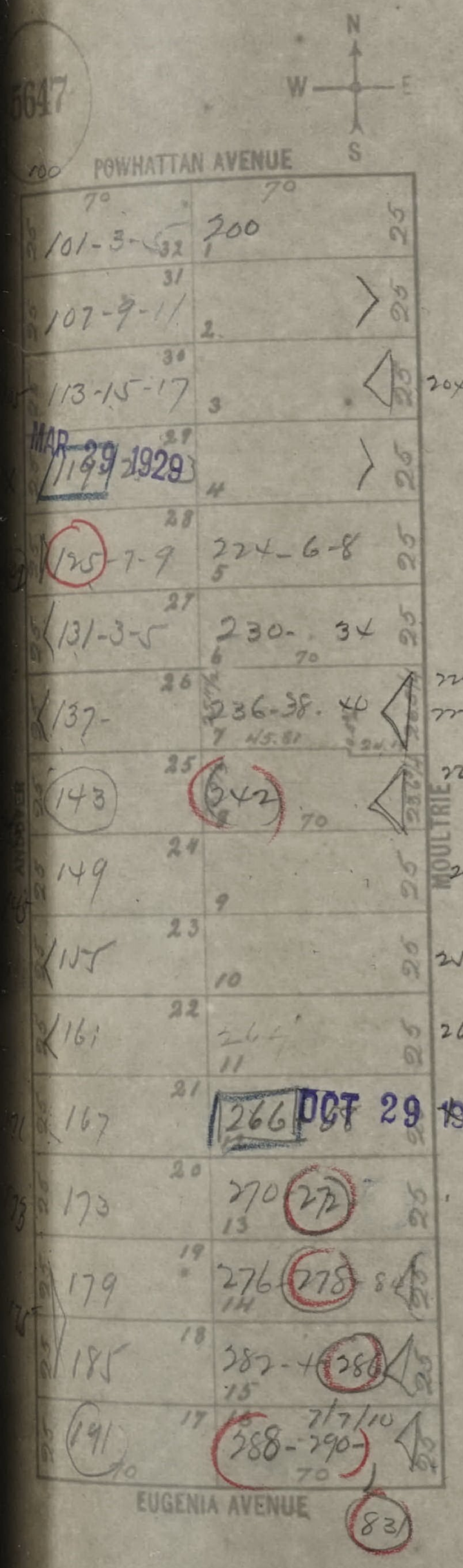
5647
POWHATTAN AVENUE
EUGENIA AVENUE
MOULTRIE
MAR 29 1929
OCT 29 1926
N
W
E
S

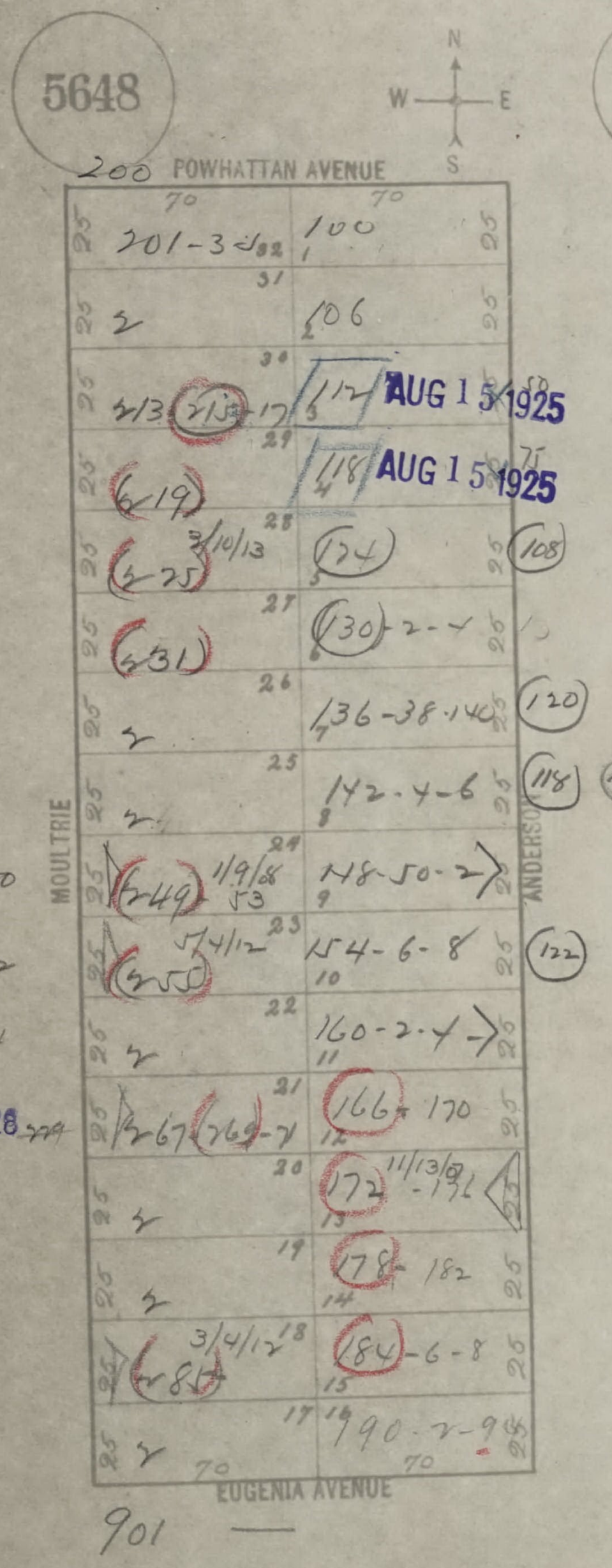
5648
200
POWHATTAN AVENUE
EUGENIA AVENUE
MOULTRIE
ANDERSON
AUG 15 1925
AUG 15 1925
901
N
W
E
S

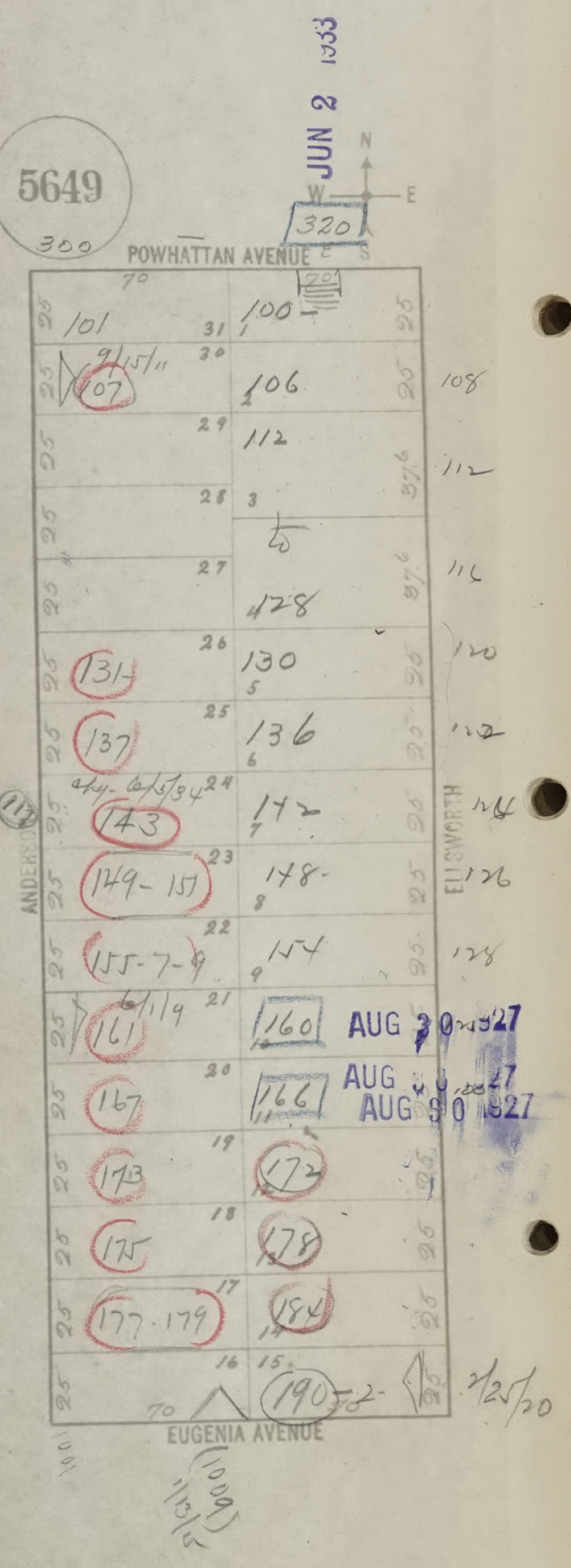
5649
300
POWHATTAN AVENUE
EUGENIA AVENUE
ANDERSON
ELLSWORTH
JUN 2 1933
320
AUG 30 1927
AUG 30 1927
N
W
E
S

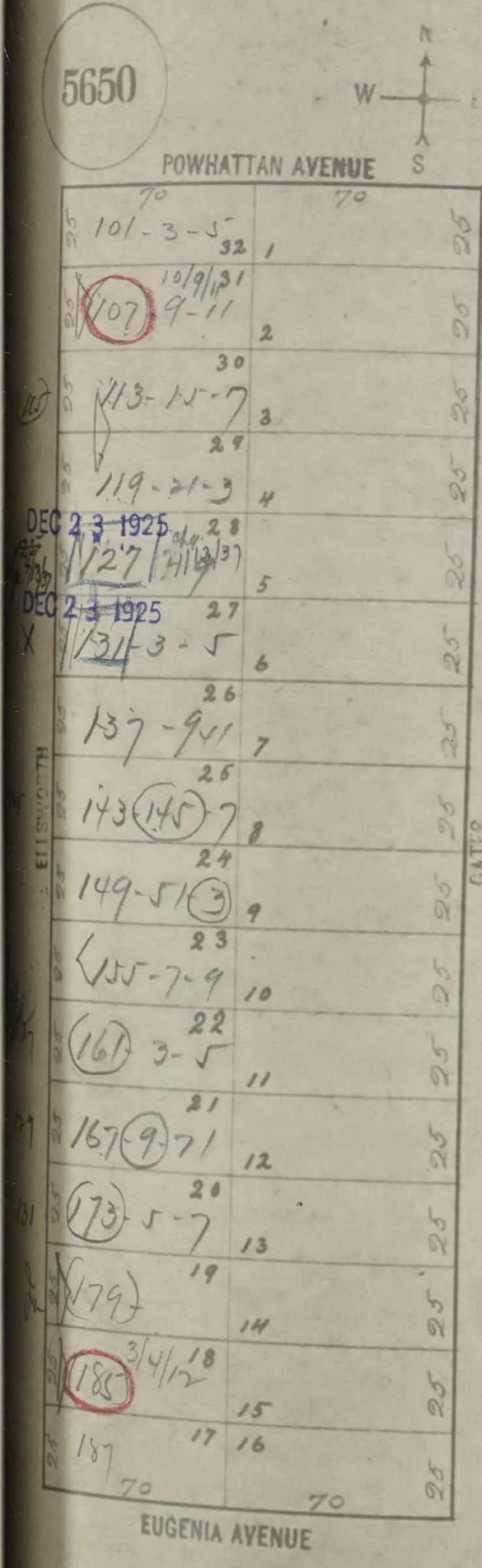
5650
N
W
E
S
POWHATTAN AVENUE
70
70
101-3-5
32
1
107
10/9/31
9-11
2
30
113-15-7
3
29
119-21-3
4
DEC 2 3 1925
28
127
5
DEC 2 3 1925
27
131-3-5
6
26
137-9-41
7
25
143 145-7
8
24
149-51-3
9
23
155-7-9
10
22
161-3-5
11
21
167-9-71
12
20
173-5-7
13
19
179
14
185
3/4/12
18
15
187
17
16
25
ELLSWORTH
GATES
EUGENIA AVENUE

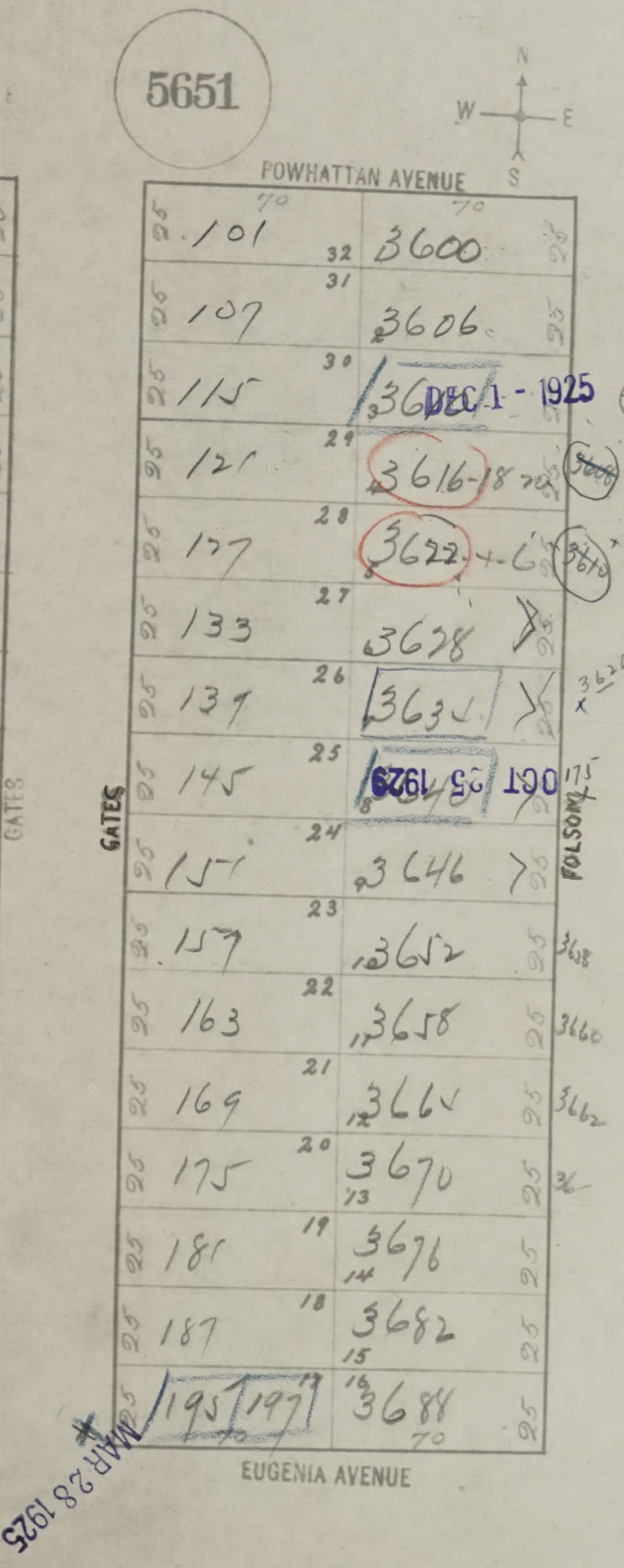
5651
N
W
E
S
POWHATTAN AVENUE
70
70
101
32
3600
107
31
3606
115
30
DEC 1 - 1925
121
29
3616-18-20
127
28
3622-4-6
133
27
3628
139
26
3634
3626
145
25
OCT 25 1929
151
24
3646
157
23
3652
3648
163
22
3658
3660
169
21
3664
3662
175
20
3670
181
19
3676
187
18
3682
195
197
16
3688
25
GATES
FOLSOM
EUGENIA AVENUE
MAR 28 1925

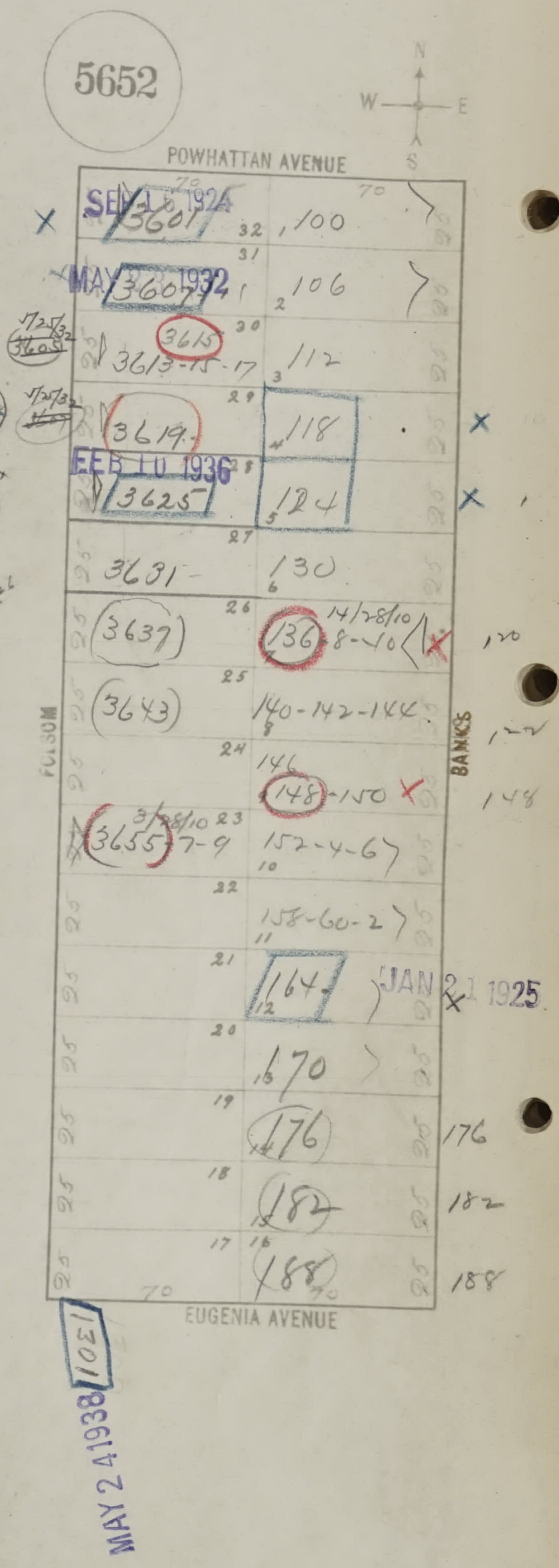
5652
N
W
E
S
POWHATTAN AVENUE
70
70
SEP 1 6 1924
3601
32
100
MAY 1932
3607
31
106
7/25/32
3605
3615
30
3613-15-17
112
7/27/32
29
3619
118
FEB 10 1936
28
3625
124
27
3631
130
26
3637
136-8-40
14/28/10
120
25
3643
140-142-144
122
24
146
148-150
148
23
3655-7-9
3/28/10
152-4-6
22
158-60-2
21
164
JAN 2 1 1925
20
170
19
176
176
18
182
182
17
16
188
188
25
FOLSOM
BANKS
EUGENIA AVENUE
MAY 2 4 1938
1031

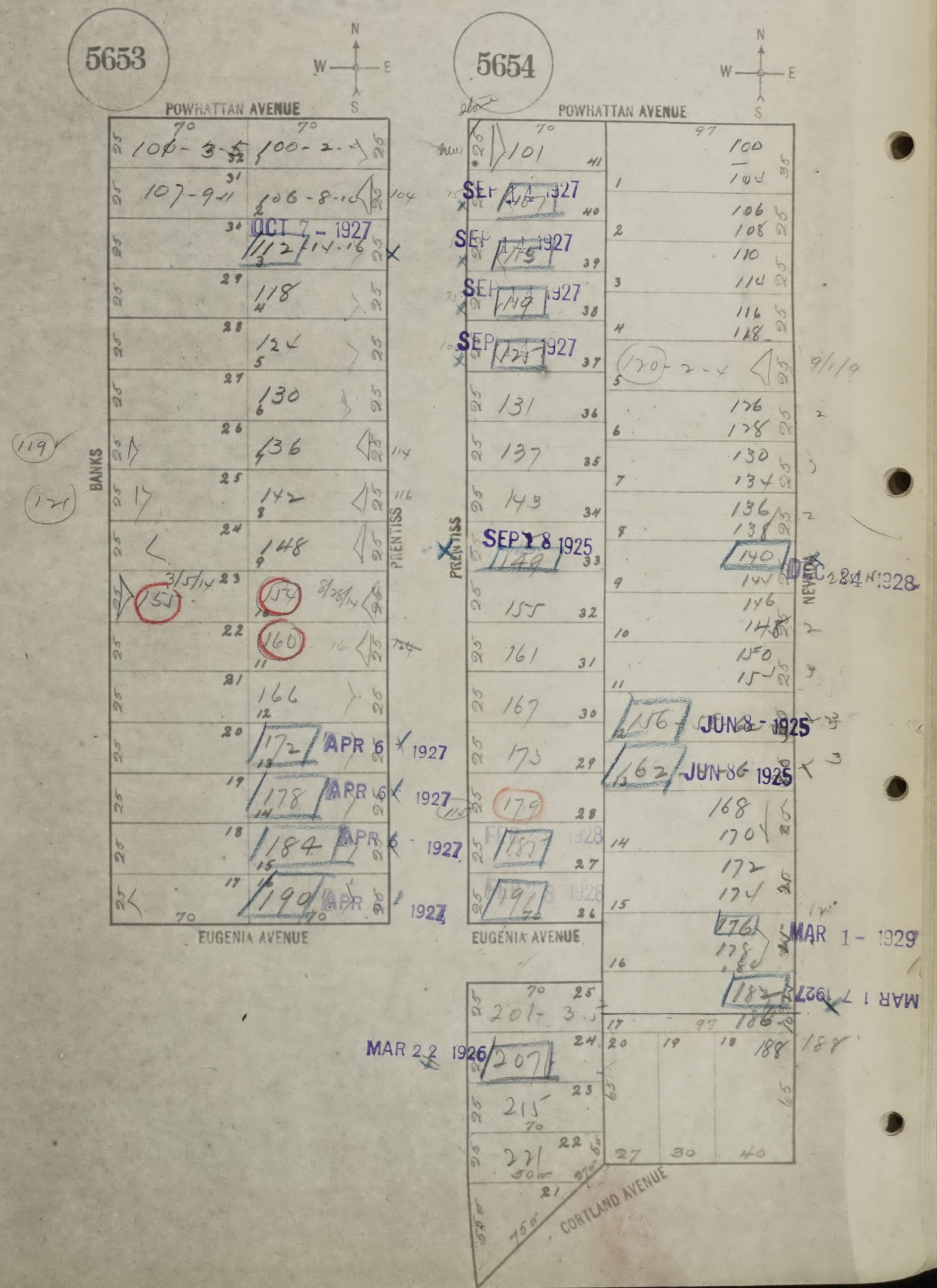
5653
5654
POWHATTAN AVENUE
EUGENIA AVENUE
BANKS
PRENTISS
NEVADA
CORTLAND AVENUE
N
W
E
S
OCT 7 - 1927
SEP 1927
SEP 18 1925
APR 6 1927
JUN 8 1925
DEC 28 1928
MAR 1 - 1929
MAR 17 1927
MAR 22 1926

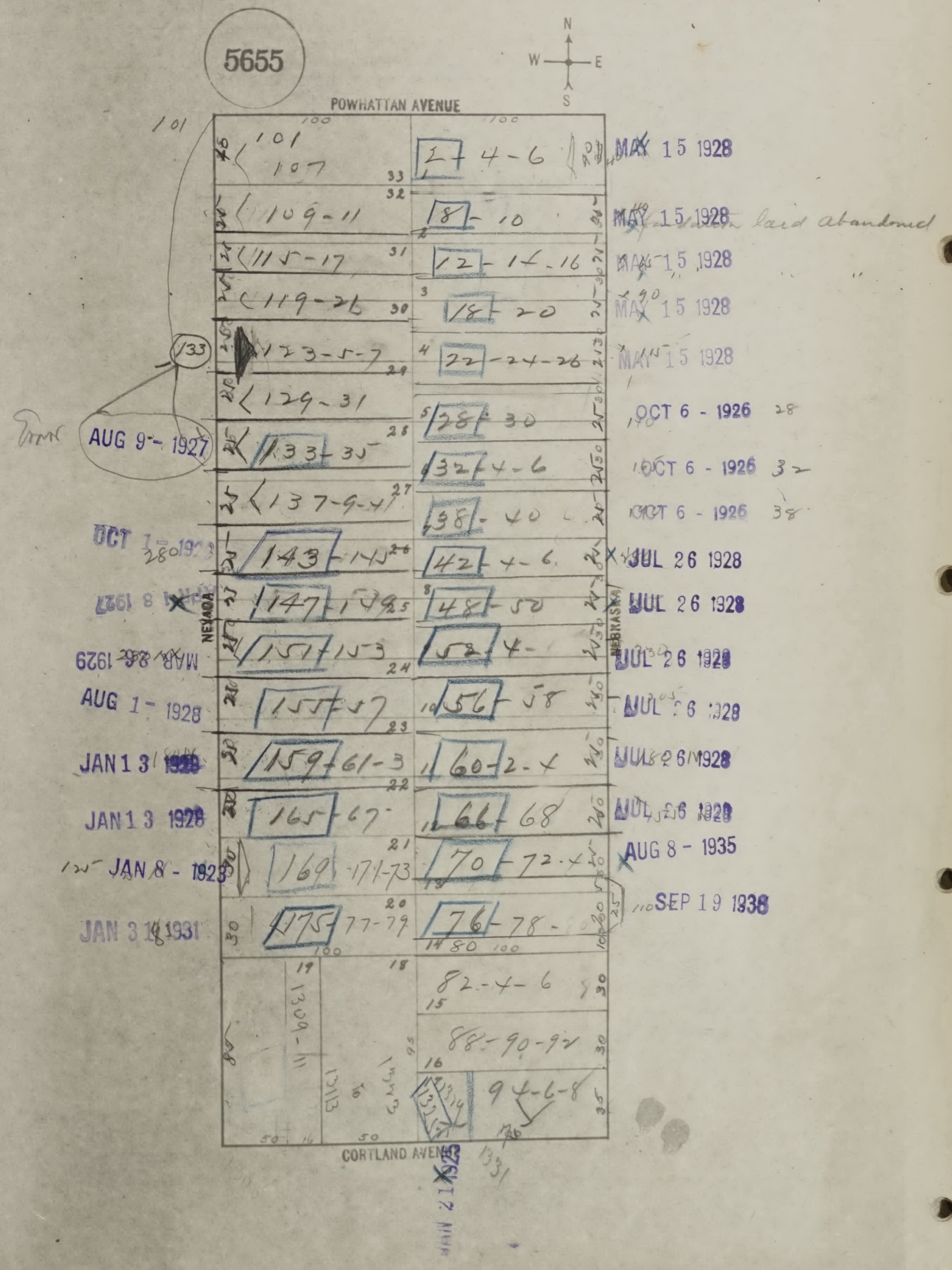
5655
N
W
E
S
POWHATTAN AVENUE
NEVADA
NEBRASKA
CORTLAND AVENUE
101
101 107
109-11
115-17
119-21
123-5-7
129-31
133-35
137-9-41
143-145
147-149
151-153
155-57
159-61-3
165-67
169-171-73
175-77-79
1309-11
1313
1333
1331
2-4-6
8-10
12-14-16
18-20
22-24-26
28-30
32-4-6
38-40
42-4-6
48-50
52-4
56-58
60-2-4
66-68
70-72-4
76-78
82-4-6
88-90-92
94-6-8
133
Error
AUG 9 - 1927
OCT 1 - 1923
APR 8 1927
MAR 26 1929
AUG 1 - 1928
JAN 13 1928
JAN 13 1928
JAN 8 - 1923
JAN 31 1931
MAY 15 1928
MAY 15 1928
laid abandoned
MAY 15 1928
MAY 15 1928
MAY 15 1928
OCT 6 - 1926
OCT 6 - 1926
OCT 6 - 1926
JUL 26 1928
JUL 26 1928
JUL 26 1928
JUL 26 1928
JUL 26 1928
JUL 26 1928
AUG 8 - 1935
SEP 19 1938
JAN 21 1925

Chg'd 3/17/32

MAR 31 1922

MAR 31 1922

5656

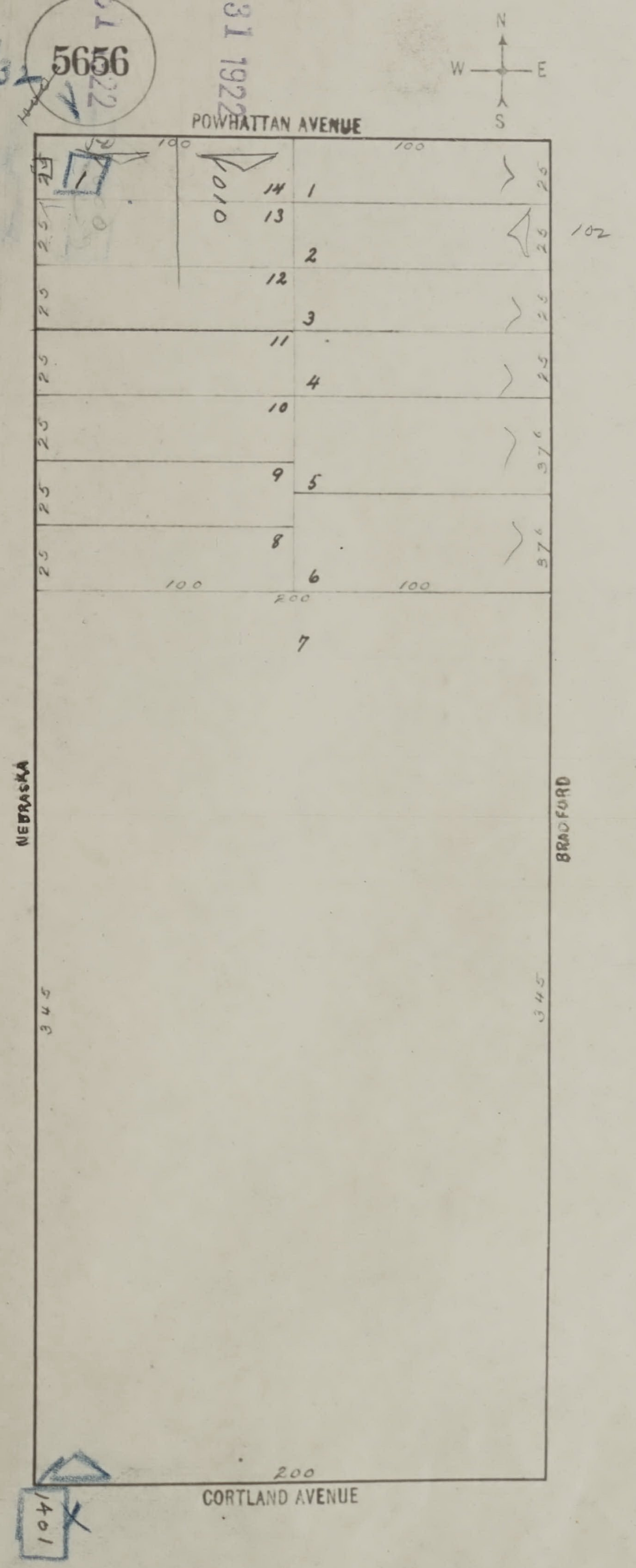
N
W
E
S
POWHATTAN AVENUE
NEBRASKA
BRADFORD
CORTLAND AVENUE
100
100
200
200
100
100
25
25
25
25
25
25
25
25
25
25
25
37½
37½
340
340
102
1010
1401
14
13
12
11
10
9
8
1
2
3
4
5
6
7
1

SAN FRANCISCO DEPARTMENT OF BUILDING INSPECTION
OFFICIAL COPY

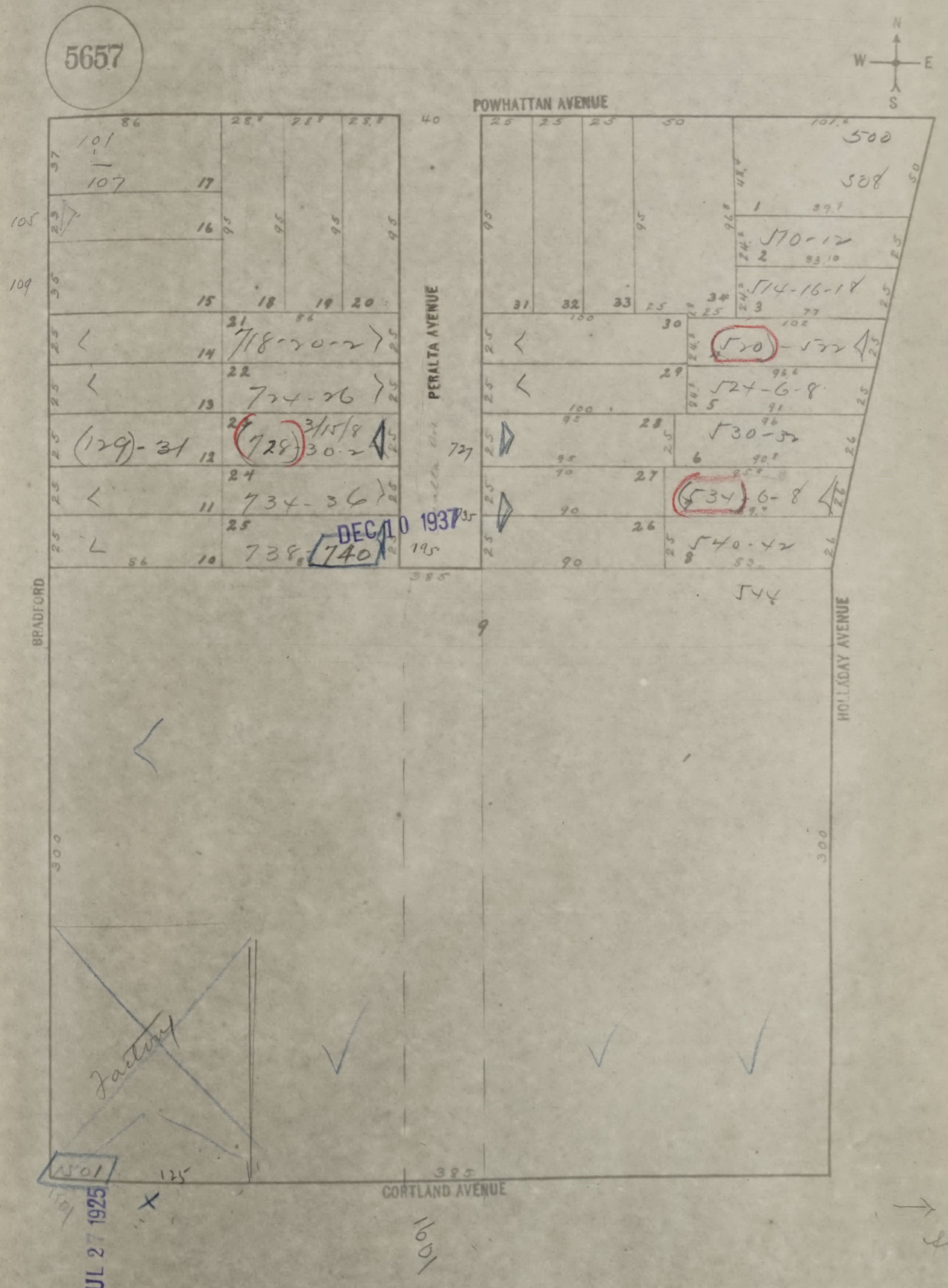
5657
N
W
E
S
POWHATTAN AVENUE
PERALTA AVENUE
BRADFORD
HOLLADAY AVENUE
CORTLAND AVENUE
101
107
105
109
718-20-2
724-26
(729)-31
(725)
3/15/8
30-2
734-36
738
740
727
500
508
570-72
574-76-78
(520)-522
524-6-8
530-32
(534)-6-8
540-42
544
Factory
1501
1601
9
385
300
125

DEC 10 1937

JUL 2 1925

→ new
See Vol 34
for 1700 Blk

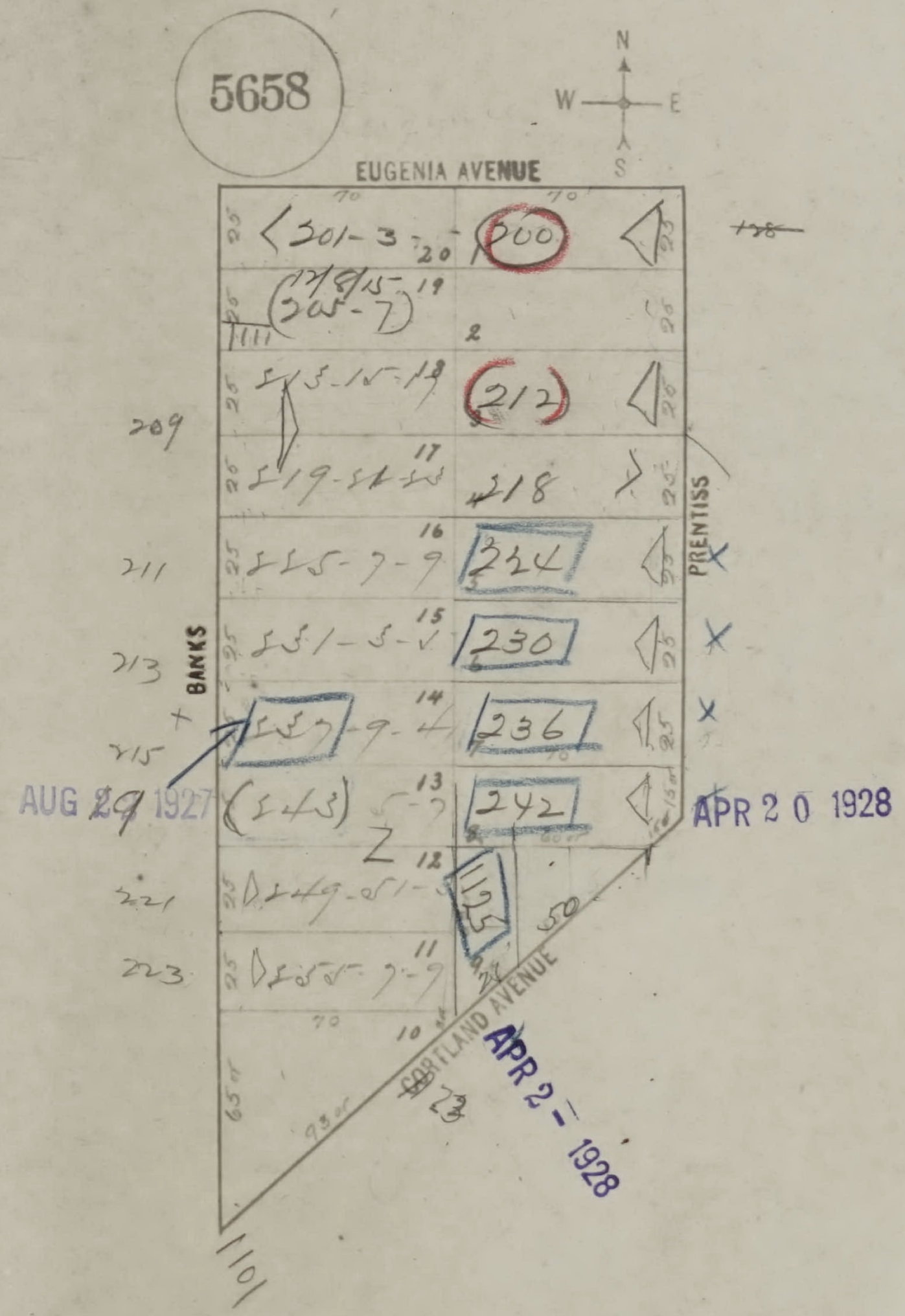
5658
N
W
E
S
EUGENIA AVENUE
BANKS
PRENTISS
CORTLAND AVENUE
70
25
20
19
18
17
16
15
14
13
12
11
10
2
50
65
93
301-3-5
200
~~178~~
(205-7)
213-15-17
212
209
219-21-23
218
211
225-7-9
224
213
231-3-5
230
215
237-9-41
236
(243)
242
221
249-51-3
125
223
255-7-9
~~123~~ 123
1101

AUG 29 1927

APR 2 0 1928

APR 2 - 1928

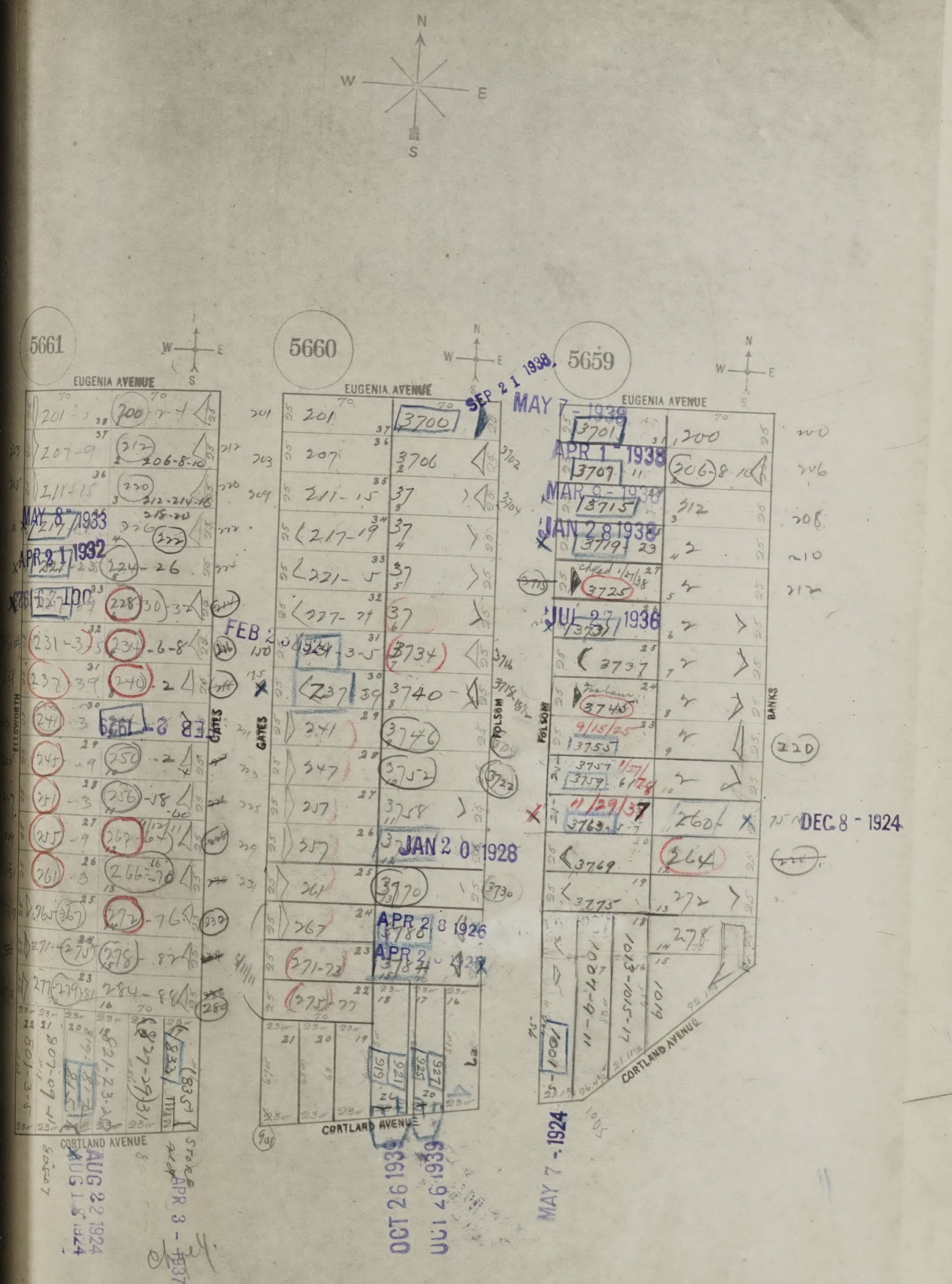
N
W
E
S
5661
EUGENIA AVENUE
CORTLAND AVENUE
GATES
5660
EUGENIA AVENUE
GATES
FOLSOM
CORTLAND AVENUE
5659
EUGENIA AVENUE
FOLSOM
BANKS
CORTLAND AVENUE
MAY 8 1933
APR 21 1932
FEB 2 1924
FEB 2 1929
AUG 22 1924
AUG 18 1924
APR 3 1937
SEP 21 1938
MAY 7 1938
APR 1 1938
MAR 9 1938
JAN 28 1938
JUL 27 1936
JAN 20 1928
APR 28 1926
OCT 26 1939
OCT 4 1939
MAY 7 1924
DEC 8 1924

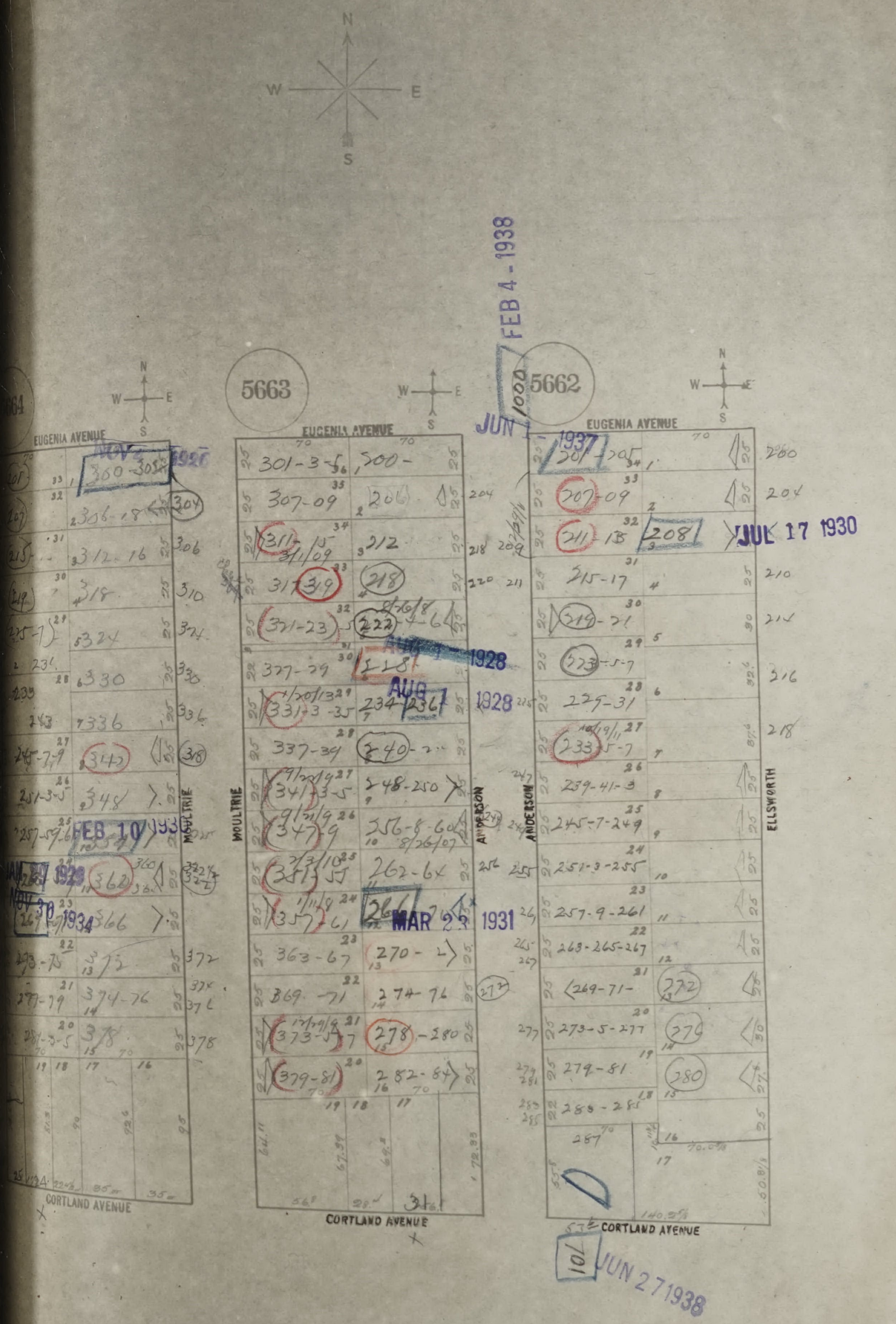
N
W
E
S
5663
5662
EUGENIA AVENUE
CORTLAND AVENUE
MOULTRIE
ANDERSON
ELLSWORTH
FEB 4 - 1938
JUN 27 1938
JUL 17 1930
MAR 23 1931
AUG 1928
1928
FEB 10 1934
1937
1000
101


N
W
E
S
5667
5666
5665
EUGENIA AVENUE
CORTLAND AVENUE
BENNINGTON
WOOL
ANDOVER
FEB 3 - 1925
FEB 3 - 1925
FEB 3 - 1925
FEB 3 - 1925
MAY 10 1923
JUL 22 1926
JUL 22 1926
CHANGE
NOV 10 1924
DEC 31 1928

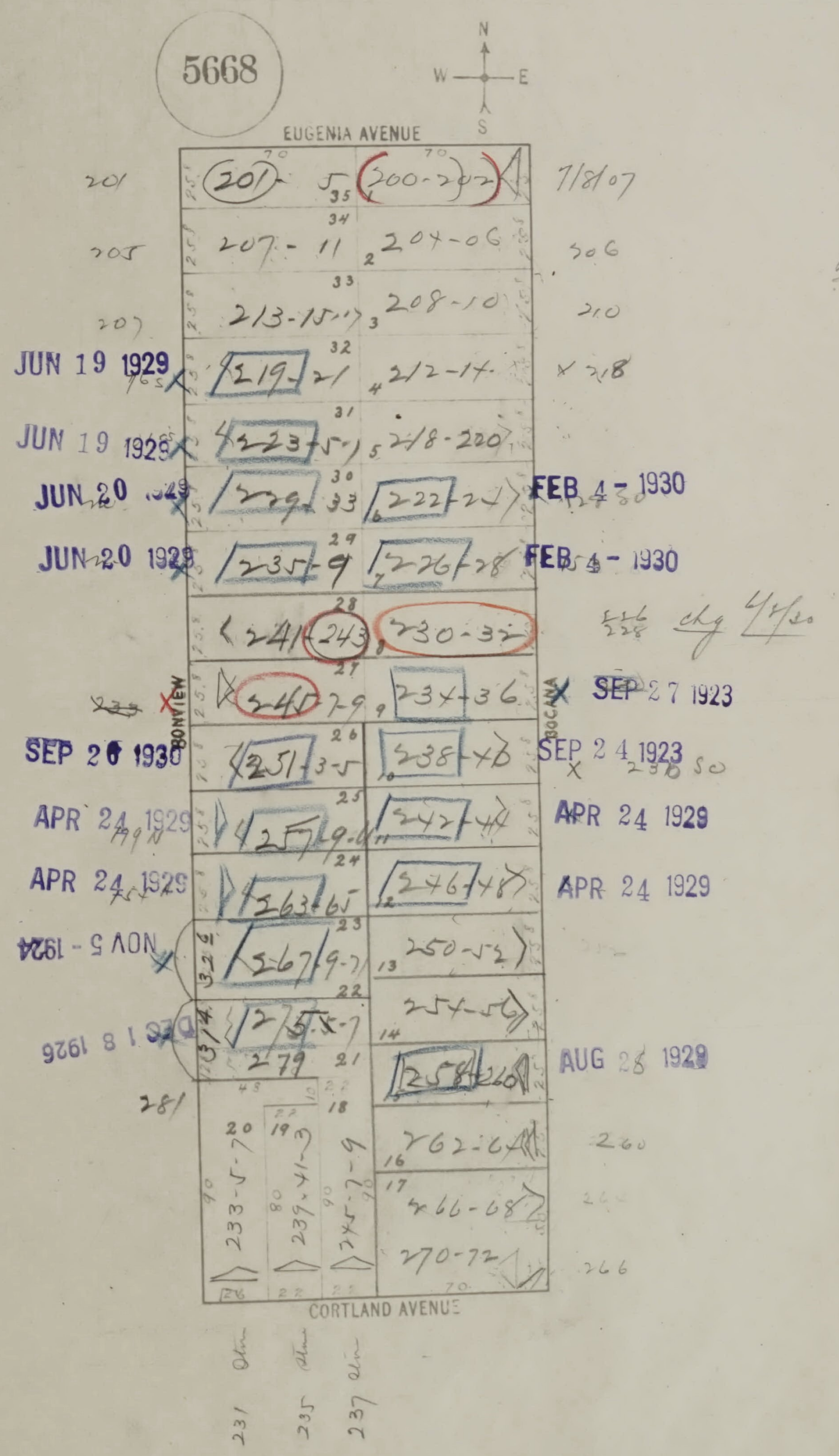
5668
N
W
E
S
EUGENIA AVENUE
201
201
200-202
7/8/07
205
207-11
204-06
206
207
213-15-17
208-10
210
JUN 19 1929
219-21
212-14
218
JUN 19 1929
223-5
218-220
JUN 20 1929
229
33
222-24
FEB 4 - 1930
JUN 20 1929
235-9
226-28
FEB 4 - 1930
241-243
230-32
226/228 chg 4/4/30
BONVIEW
245-29
234-36
BOCANA
SEP 27 1923
SEP 26 1930
251-3-5
238-40
SEP 24 1923
APR 24 1929
257-9-61
242-44
APR 24 1929
APR 24 1929
263-65
246-48
APR 24 1929
NOV 5 - 1924
267-9-71
250-52
OCT 18 1926
275-5-7
279
254-56
258-260
AUG 28 1929
281
233-5-7
239-41-3
245-7-9
262-64
260
266-68
270-72
266
CORTLAND AVENUE
231 Olin
235 Olin
237 Olin

old Nos
Issued under
1/0 ord

SAN FRANCISCO DEPARTMENT OF BUILDING INSPECTION
OFFICIAL COPY

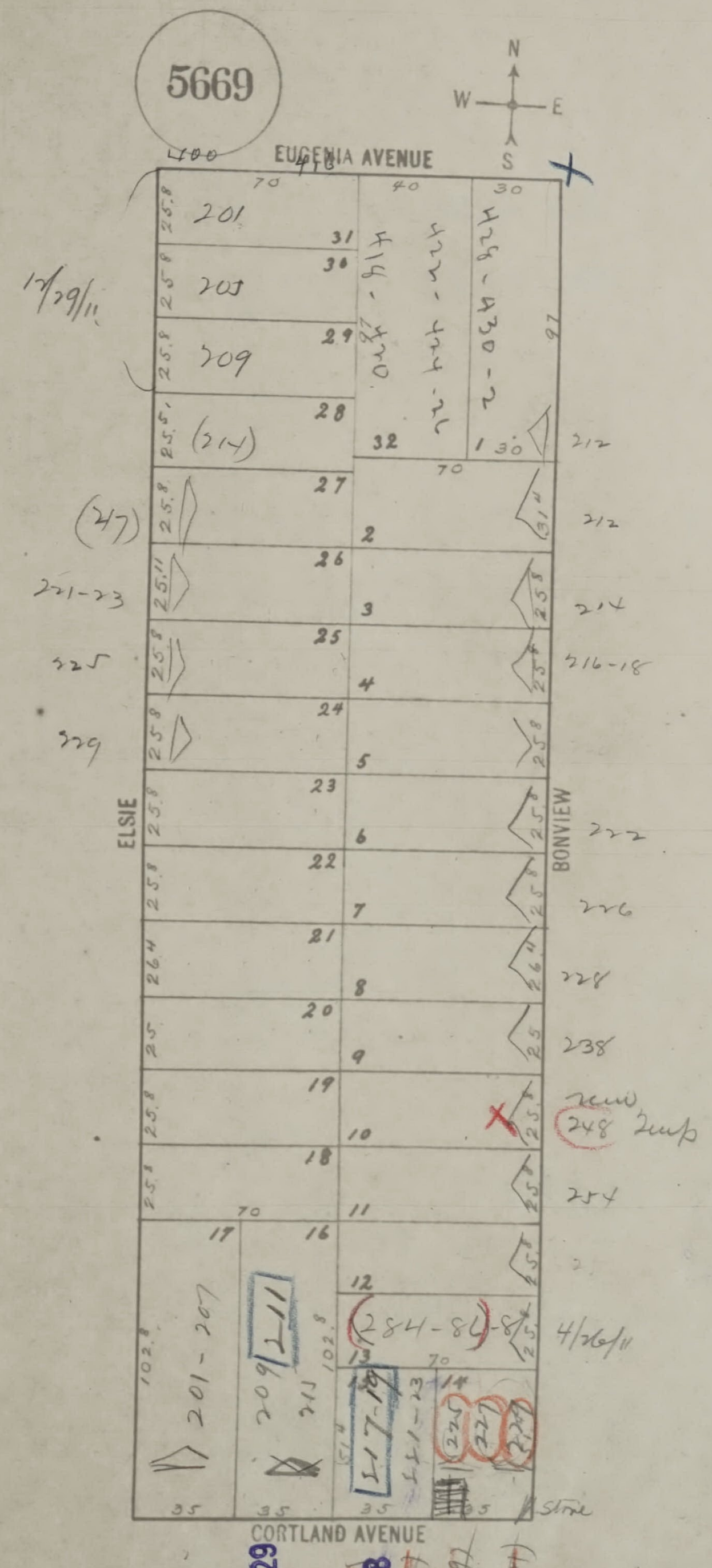
5669
N
W
E
S
EUGENIA AVENUE
CORTLAND AVENUE
ELSIE
BONVIEW
201
205
209
(214)
(247)
221-23
225
229
414-420
424-444-22
424-430-2
212
212
214
216-18
222
226
228
238
248
254
284-86
201-207
209
211
12/29/11
4/26/11
Store
31
30
29
28
27
26
25
24
23
22
21
20
19
18
17
16
32
1
2
3
4
5
6
7
8
9
10
11
12
13
14
15
70
40
30
35

1/10/12

OCT 28 1929

APR 17 1928

CHANGE

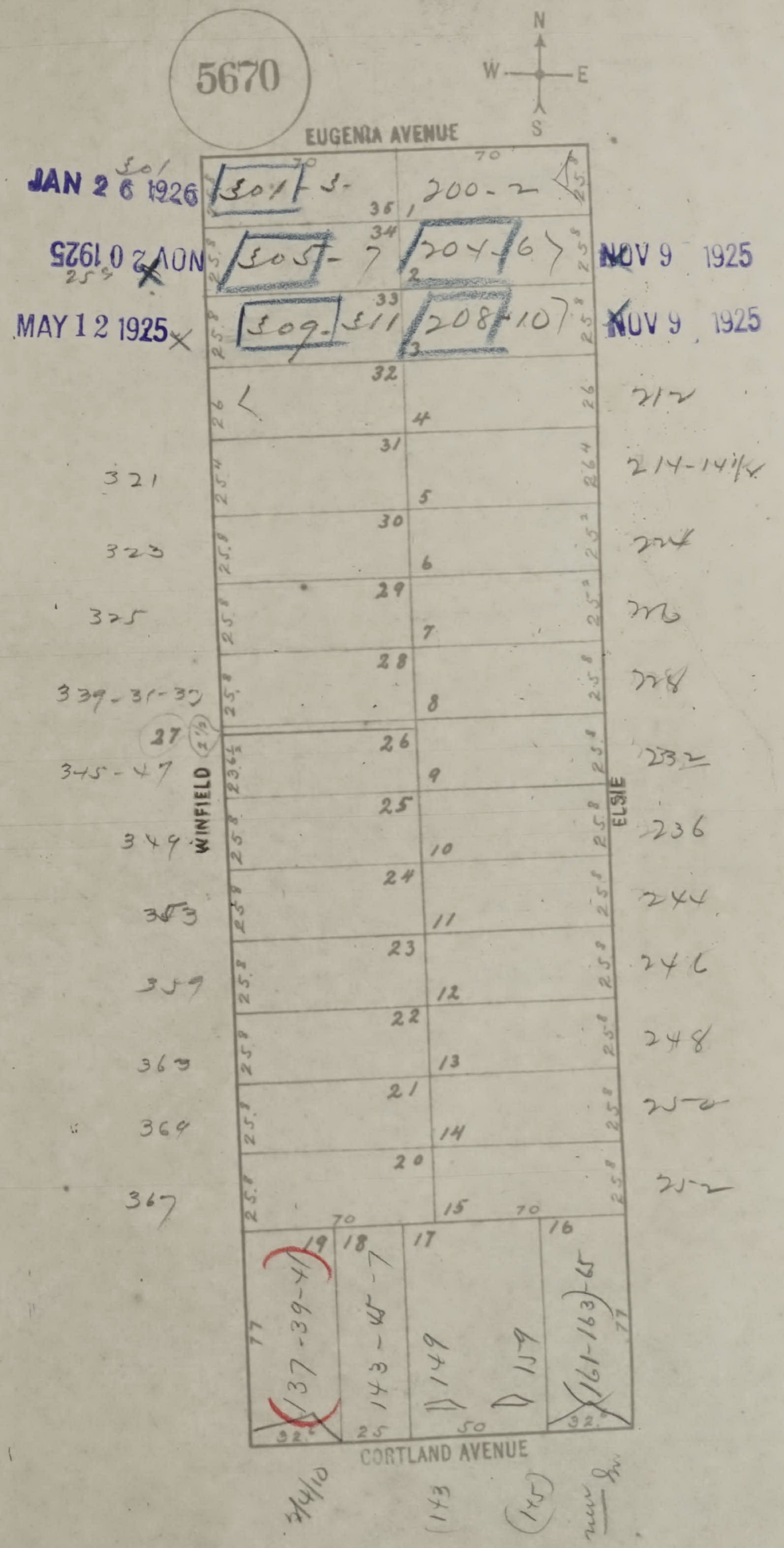
5670
N
W
E
S
EUGENIA AVENUE
WINFIELD
ELSIE
CORTLAND AVENUE
JAN 26 1926
NOV 20 1925
MAY 12 1925
NOV 9 1925
NOV 9 1925
301
301 - 3-
200 - 2
305 - 7
204 - 6
309 - 311
208 - 107
212
214 - 14½
321
323
325
339 - 31 - 33
345 - 47
349
353
359
363
364
367
37 - 39 - 41
143 - 45 - 7
149
159
161 - 163 - 65
3/4/10
143
(145)
new

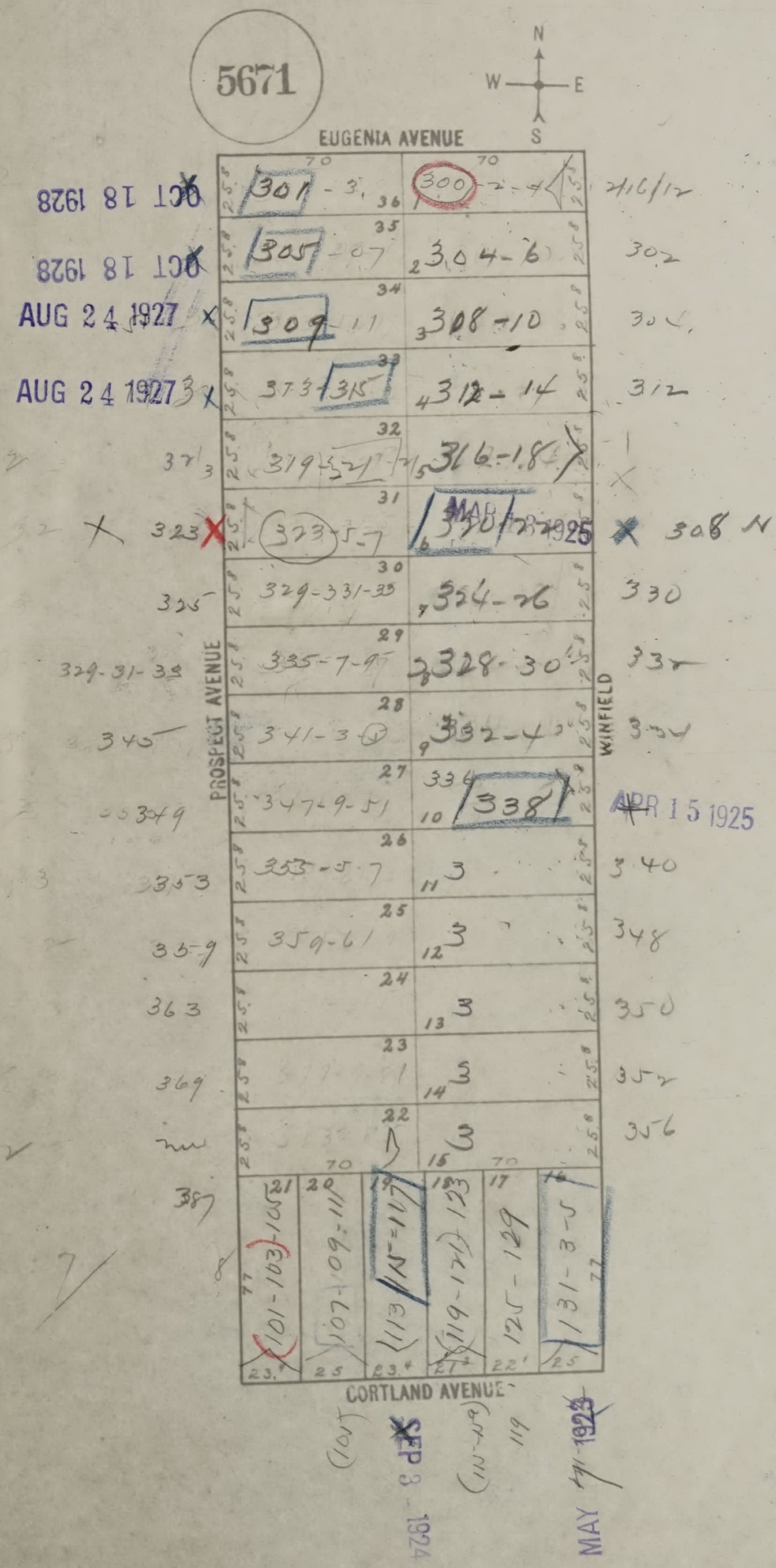
5671
N
W
E
S
EUGENIA AVENUE
PROSPECT AVENUE
WINFIELD
CORTLAND AVENUE
OCT 18 1928
OCT 18 1928
AUG 24 1927
AUG 24 1927
MAR 1925
APR 15 1925
SEP 3 1924
MAY 1923
301-3
300-2-4
305-07
304-6
309-11
308-10
373 315
312-14
319-321
316-18
323-5-7
330
329-331-33
324-26
335-7-9
328-30
341-3
332-4
347-9-51
334 338
353-5-7
359-61
101-103-105
107-09-11
113 115-117
119-121 123
125-129
131-3-5
323
308 N
325
329-31-33
345
349
353
359
363
369
387
416/12
302
306
312
330
332
334
340
348
350
352
356
(105)
(115-119)
119
36
35
34
33
32
31
30
29
28
27
26
25
24
23
22
21
20
19
18
17
16
1
2
3
4
5
6
7
8
9
10
11
12
13
14
15
70
25

CHANGE

SAN FRANCISCO DEPARTMENT OF BUILDING INSPECTION
OFFICIAL COPY

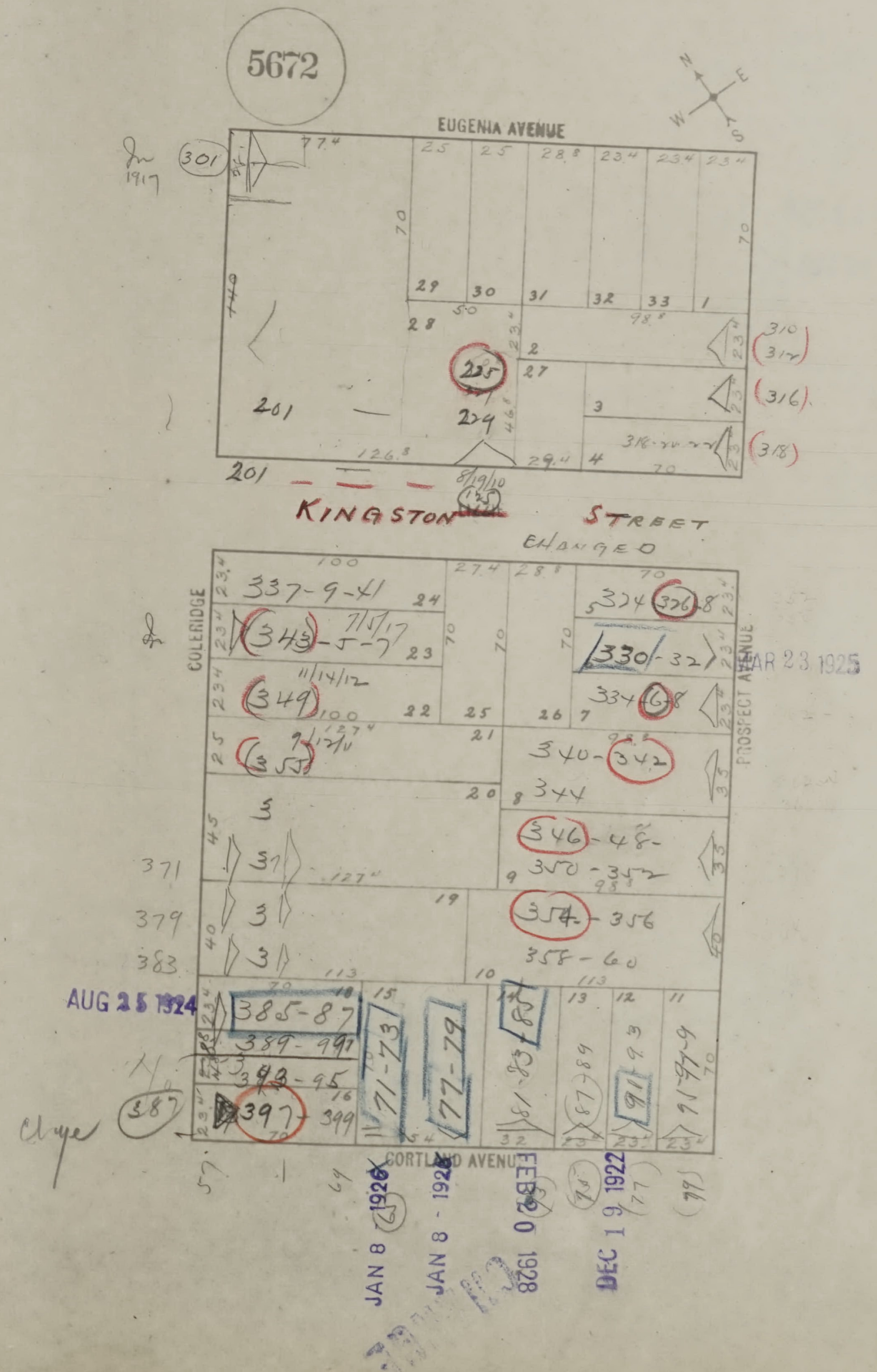
5672
EUGENIA AVENUE
KINGSTON STREET
CHANGED
COLERIDGE
PROSPECT AVENUE
CORTLAND AVENUE
301
310
314
316
318
201
235
239
337-9-41
343-5-7
349
355
324-326-8
330-32
334-6-8
340-342
344
346-48
350-352
354-356
358-60
371
379
383
385-87
389-91
393-95
397-399
387
71-73
77-79
81-83
87-89
91-93
97-99
MAR 23 1925
AUG 25 1924
JAN 8 1926
JAN 8 1926
FEB 20 1928
DEC 19 1922

SAN FRANCISCO DEPARTMENT OF BUILDING INSPECTION
OFFICIAL COPY

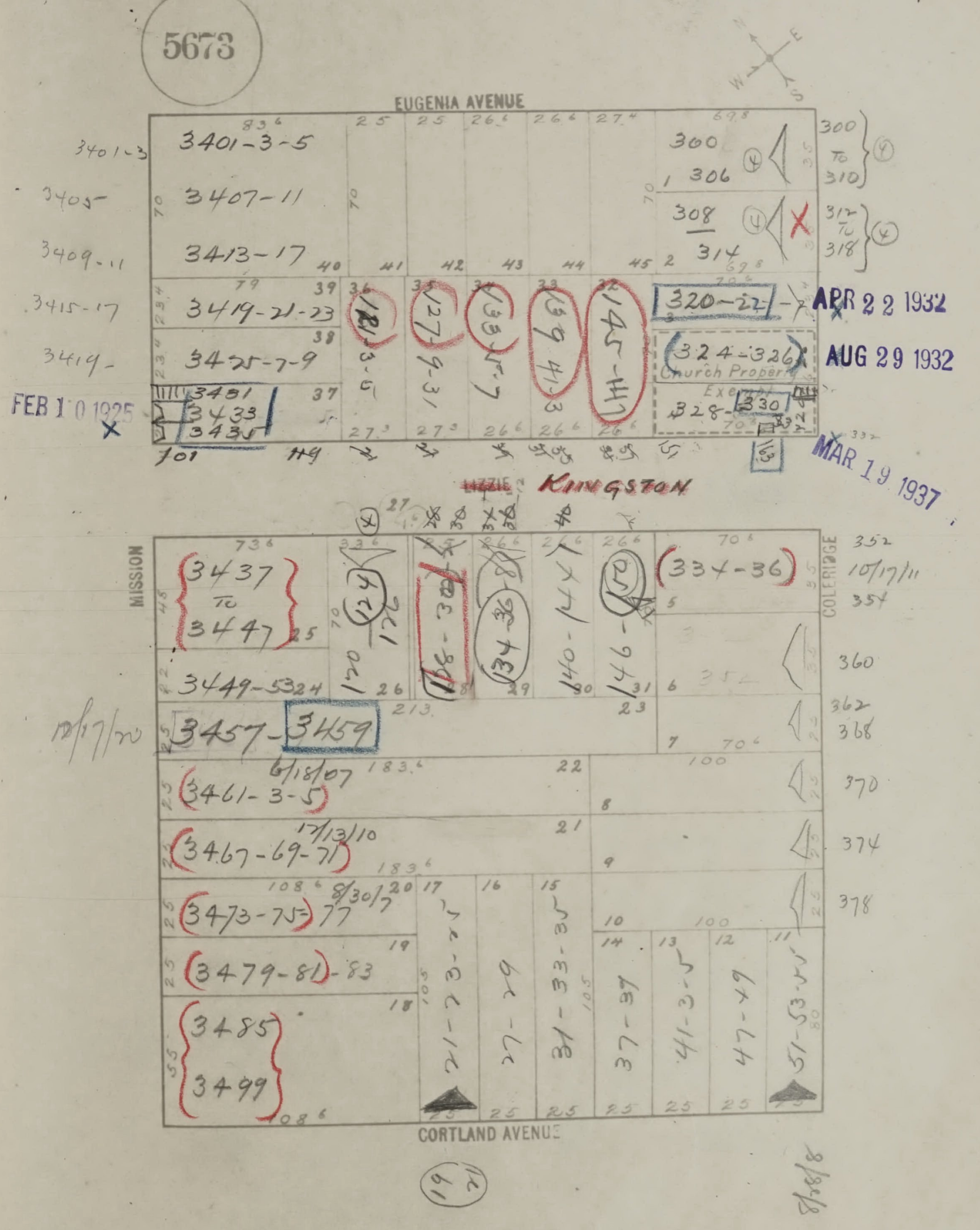
5673
N
E
W
S
EUGENIA AVENUE
3401-3-5
3407-11
3413-17
3419-21-23
3425-7-9
3431
3433
3435
3401-3
3405
3409-11
3415-17
3419
FEB 10 1925
300
306
308
314
300 TO 310 (4)
312 TO 318 (4)
320-22
324-326
Church Property
Exempt
328-330
APR 22 1932
AUG 29 1932
MAR 19 1937
101
119
~~LIZZIE~~ KINGSTON
MISSION
COLERIDGE
3437 TO 3447
3449-53
3457-3459
12/17/20
3461-3-5
6/18/07
3467-69-71
12/13/10
3473-75-77
8/30/7
3479-81-83
3485
3499
334-36
352
10/17/11
354
360
362
368
370
374
378
124
126
130-
136
134-36
140-144
146-150
21-23-25
27-29
31-33-35
37-39
41-3-5
47-49
51-53-55
CORTLAND AVENUE
19 21
8/28/18

SAN FRANCISCO
DBI
DEPARTMENT OF BUILDING INSPECTION
OFFICIAL COPY

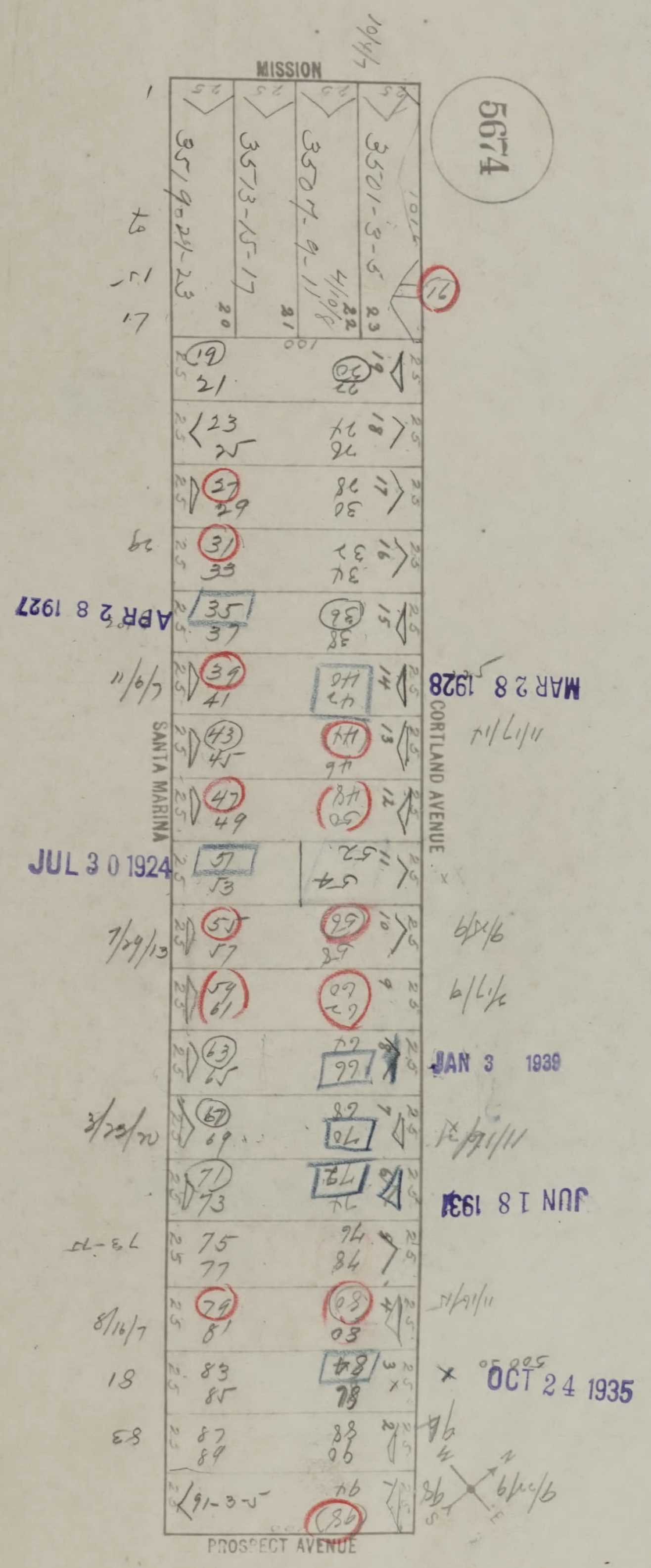
5674
MISSION
SANTA MARINA
CORTLAND AVENUE
PROSPECT AVENUE
APR 2 8 1927
MAR 2 8 1928
JUL 3 0 1924
JAN 3 1939
JUN 1 8 1931
OCT 2 4 1935
3501-3-5
3507-9-11
3513-15-17
3519-21-23

SAN FRANCISCO DEPARTMENT OF BUILDING INSPECTION
OFFICIAL COPY

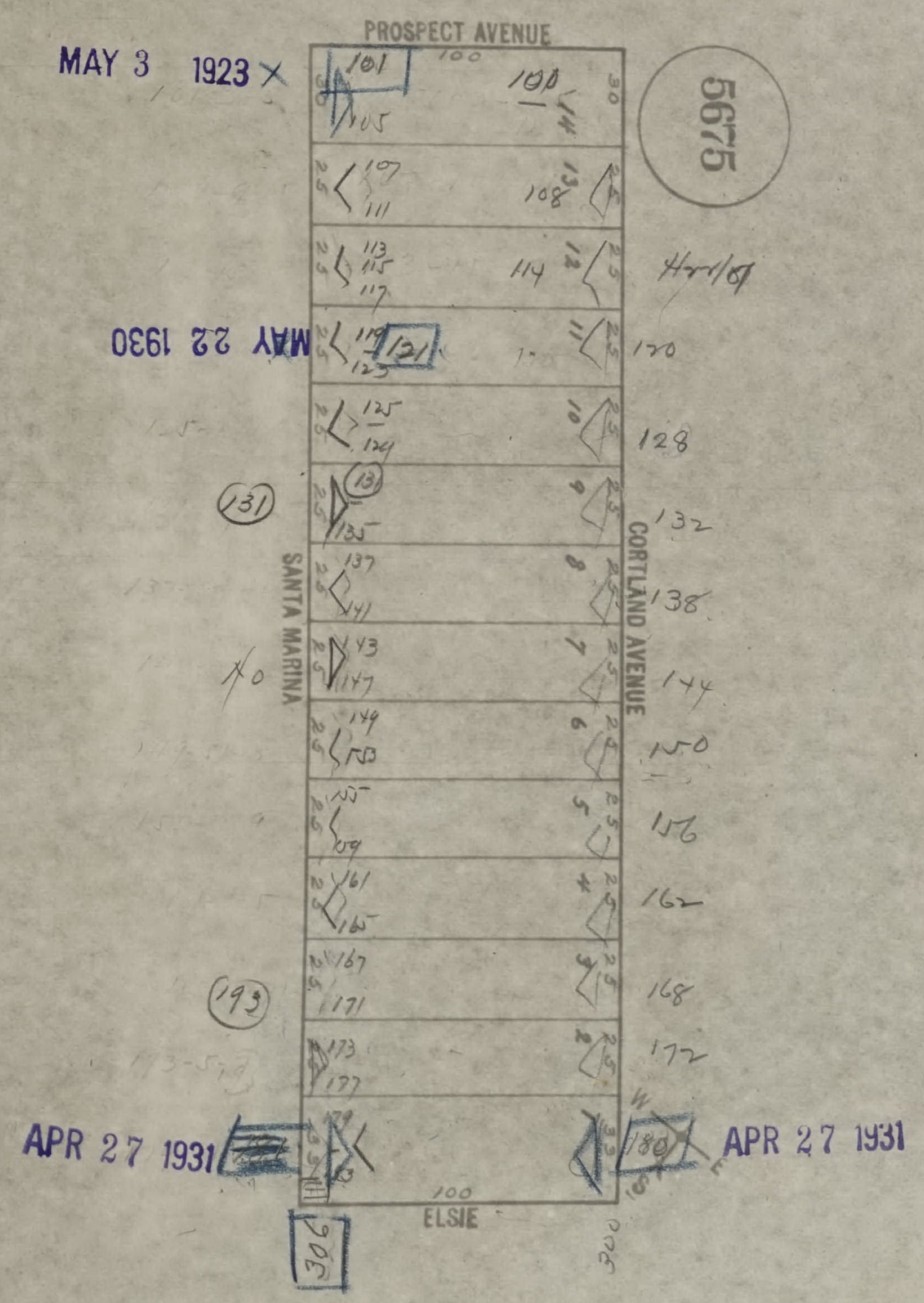
PROSPECT AVENUE
5675
100
101
105
100
14
30
107
111
108
13
113
115
117
114
12
Hrllg
119
121
123
11
120
125
127
10
128
(131)
131
135
9
132
SANTA MARINA
CORTLAND AVENUE
137
141
8
138
143
147
7
144
X0
149
153
6
150
155
159
5
156
161
165
4
162
(193)
167
171
3
168
173
177
2
172
180
100
ELSIE
306
300

MAY 3 1923

MAY 22 1930

APR 27 1931

APR 27 1931


5676
CORTLAND AVENUE
ELSIE
BOCANA
HOLLY PARK CIRCLE
N
E
S
W
AUG 19 19
SEP 4 1931
NOV 24 1931
317-19
321-23
325-27
329-31
333-35
337-39
341-43
345-47
349-51
353-55
367
361-363
365-367
369
371
373
375
377
379
381
322-24-326
358-60-62
43-45-47
49-51
55-59
61-3-5-7
69-75

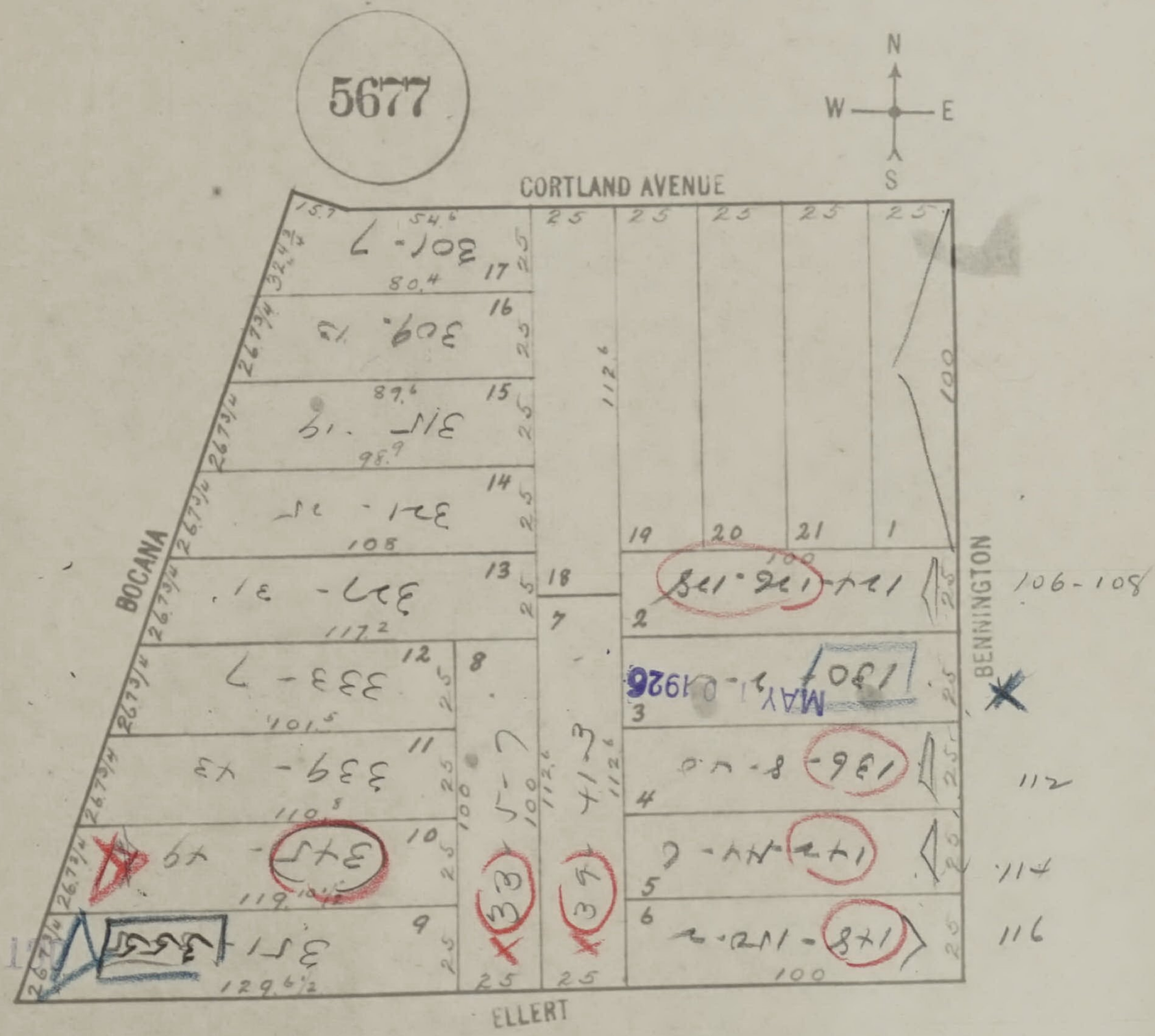
5677
N
W
E
S
CORTLAND AVENUE
BOCANA
BENNINGTON
ELLERT
17
16
15
14
13
12
11
10
9
8
7
18
19
20
21
1
2
3
4
5
6
106-108
112
114
116
MAY 10 1926

SAN FRANCISCO DEPARTMENT OF BUILDING INSPECTION
OFFICIAL COPY

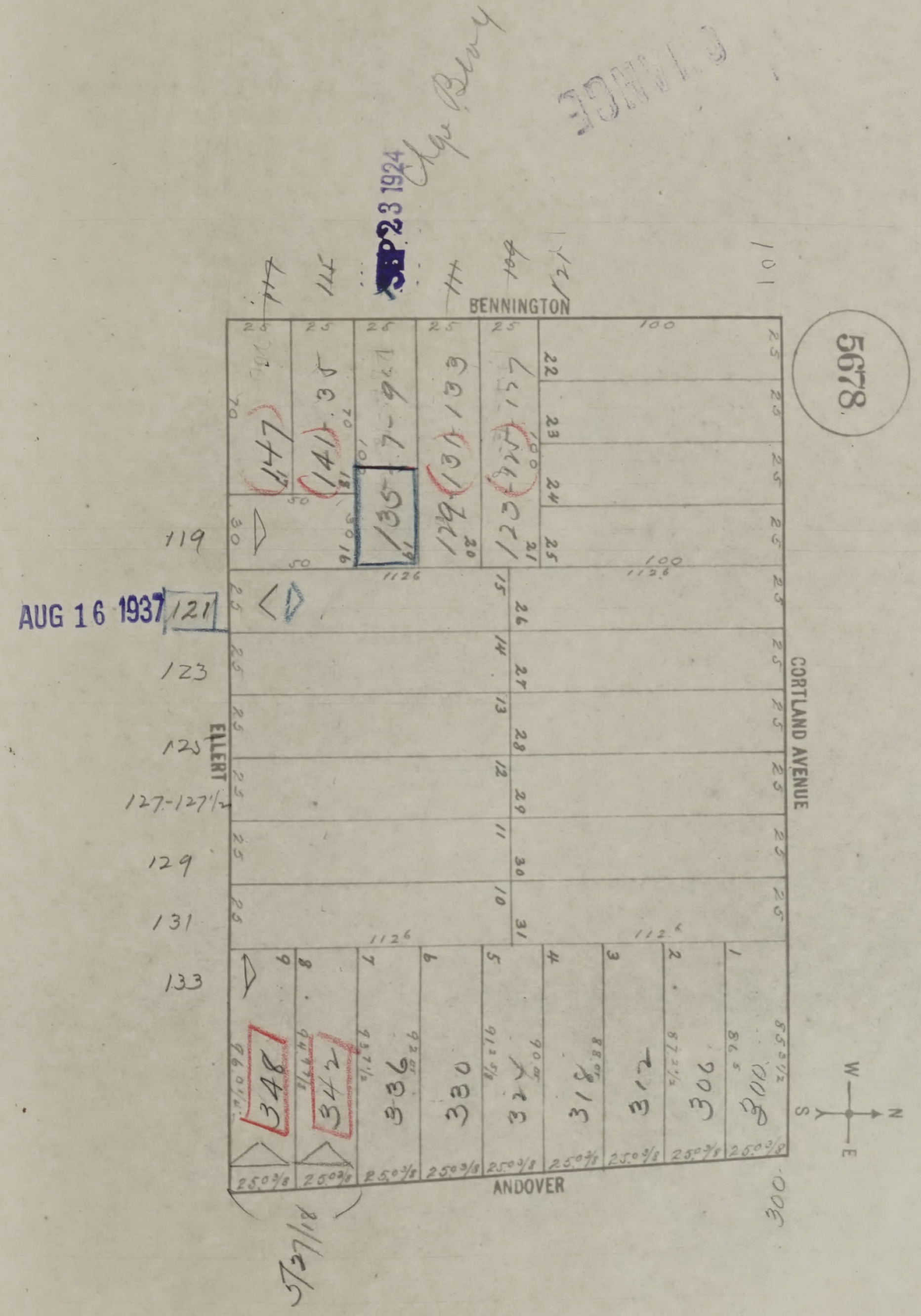
5678
BENNINGTON
CORTLAND AVENUE
ANDOVER
ELLERT
W
N
S
E
117
115
111
109
121
101
147
141
135
7-9
131
133
129
127
119
121
123
125
127-127½
129
131
133
348
342
336
330
324
318
312
306
300
300
5/27/18
Cage Bevy

SEP 23 1924

AUG 16 1937

City Prop.
Fee Waived

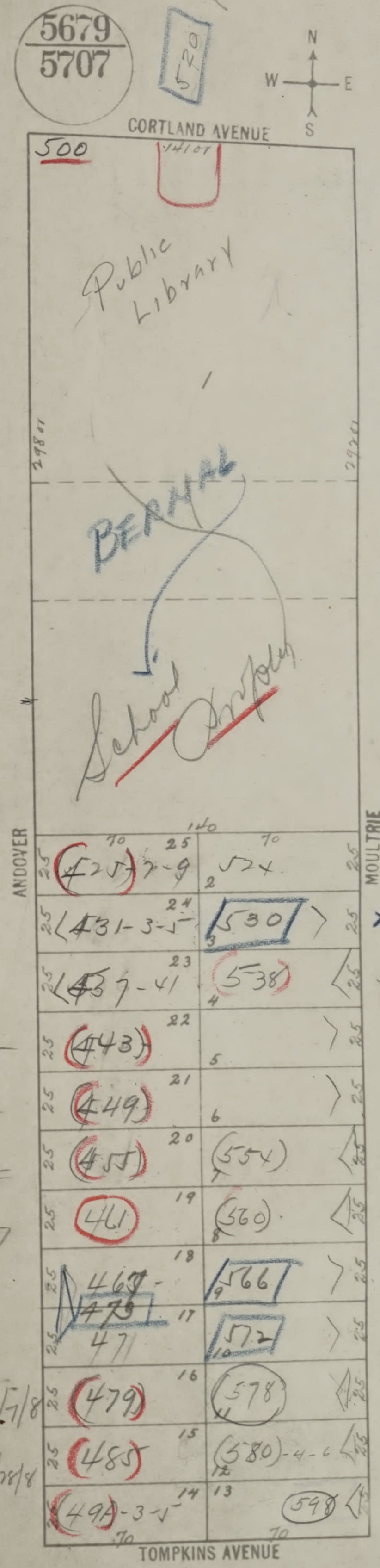
5679
5707
520
N
W
E
S
CORTLAND AVENUE
500
141 01
Public Library
298 01
292 01
BERNAL
School
~~Norfolk~~
ANDOVER
MOULTRIE
140
70
25
425-7-9
524
2
24
431-3-5
530
3
23
437-41
538
4
22
443
5
21
449
6
20
455
554
7
19
461
560
8
18
467-
473
471
566
9
17
572
10
16
479
578
11
15
485
580-4-6
12
14
491-3-5
13
598
70
TOMPKINS AVENUE

8/9/11

~~431~~

~~433~~

~~435~~

427

4/7/18

1/28/18

2/29/12

× ~~554~~ OCT 13 1925

~~518~~ chgd 5/10/29

2/29/12

~~576~~

JAN 5 1926

JAN 5 1926

9/17/17

rebuilt 9/1934

SAN FRANCISCO DEPARTMENT OF BUILDING INSPECTION
OFFICIAL COPY

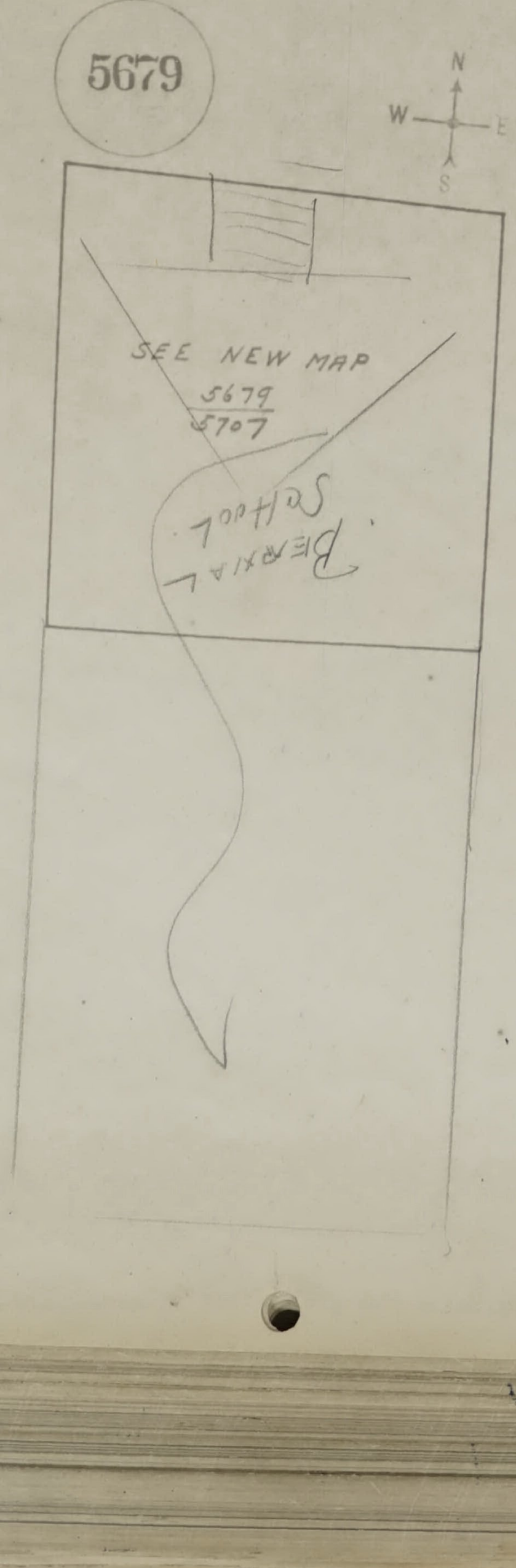
5679
N
W
E
S
SEE NEW MAP
5679
Lot 5
BERNAL School

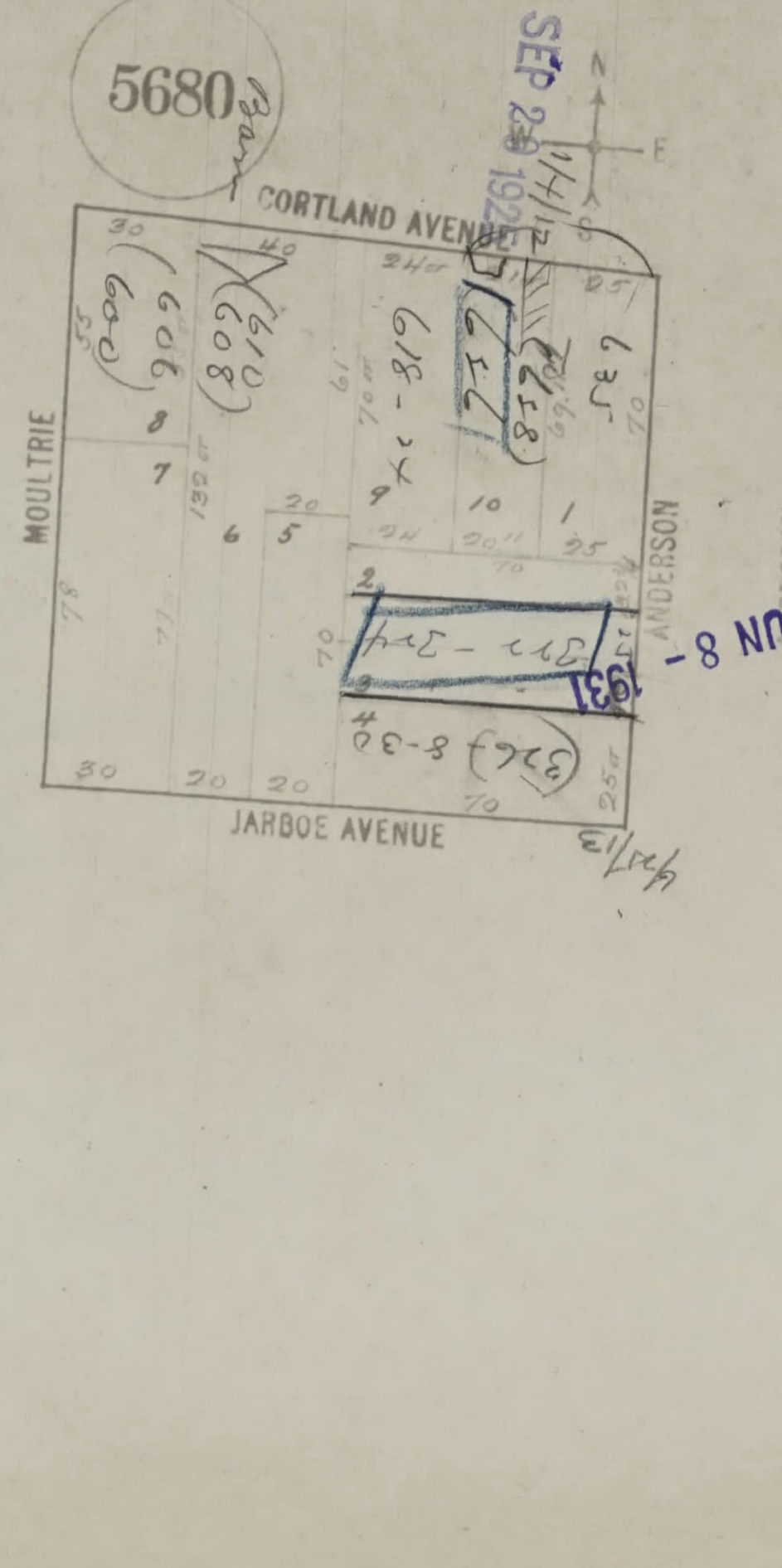
5680
Barn
CORTLAND AVENUE
MOULTRIE
ANDERSON
JARBOE AVENUE
N
E
SEP 28 1925
1/4/12
600
606
608
610
618 - 24
628
635
312 - 324
326 - 8 - 30
JUN 8 - 1931
4/27/13
1
2
4
5
6
7
8
9
10
30
40
20
70
25
78

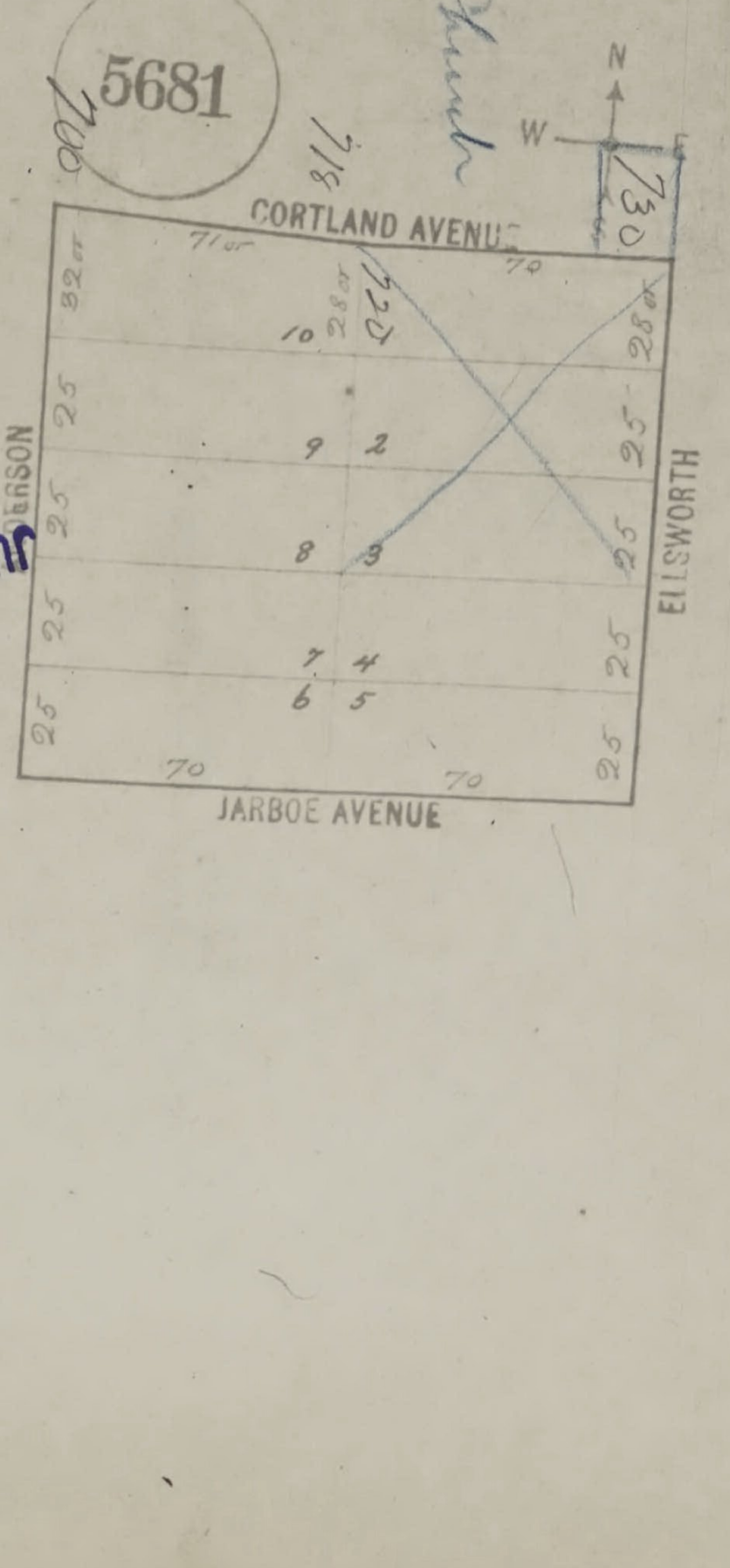
5681
Church
700
718
730
722
N
W
CORTLAND AVENUE
ANDERSON
ELLSWORTH
JARBOE AVENUE
1
2
3
4
5
6
7
8
9
10
25
70

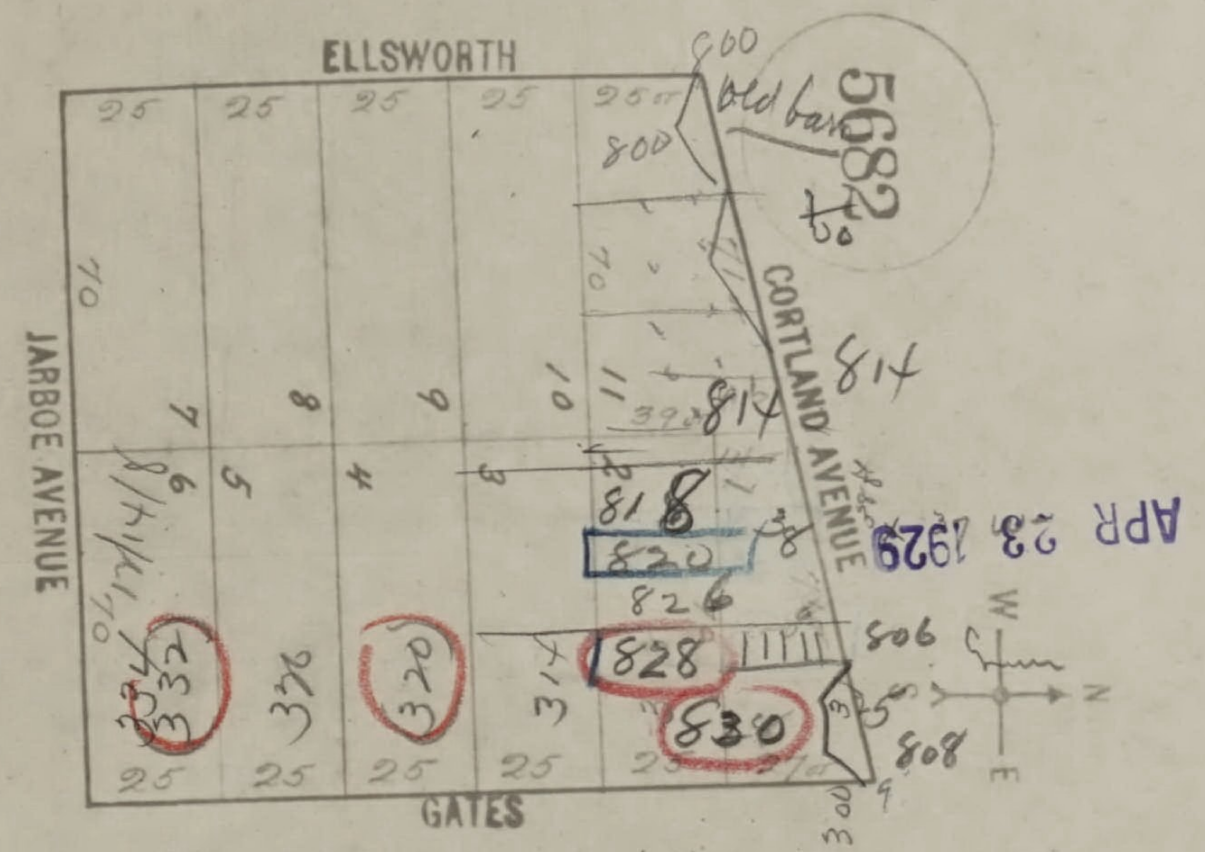
5682
ELLSWORTH
GATES
JARBOE AVENUE
CORTLAND AVENUE
old bar
814
818
820
826
828
830
806
808
320
326
332
APR 23 1929

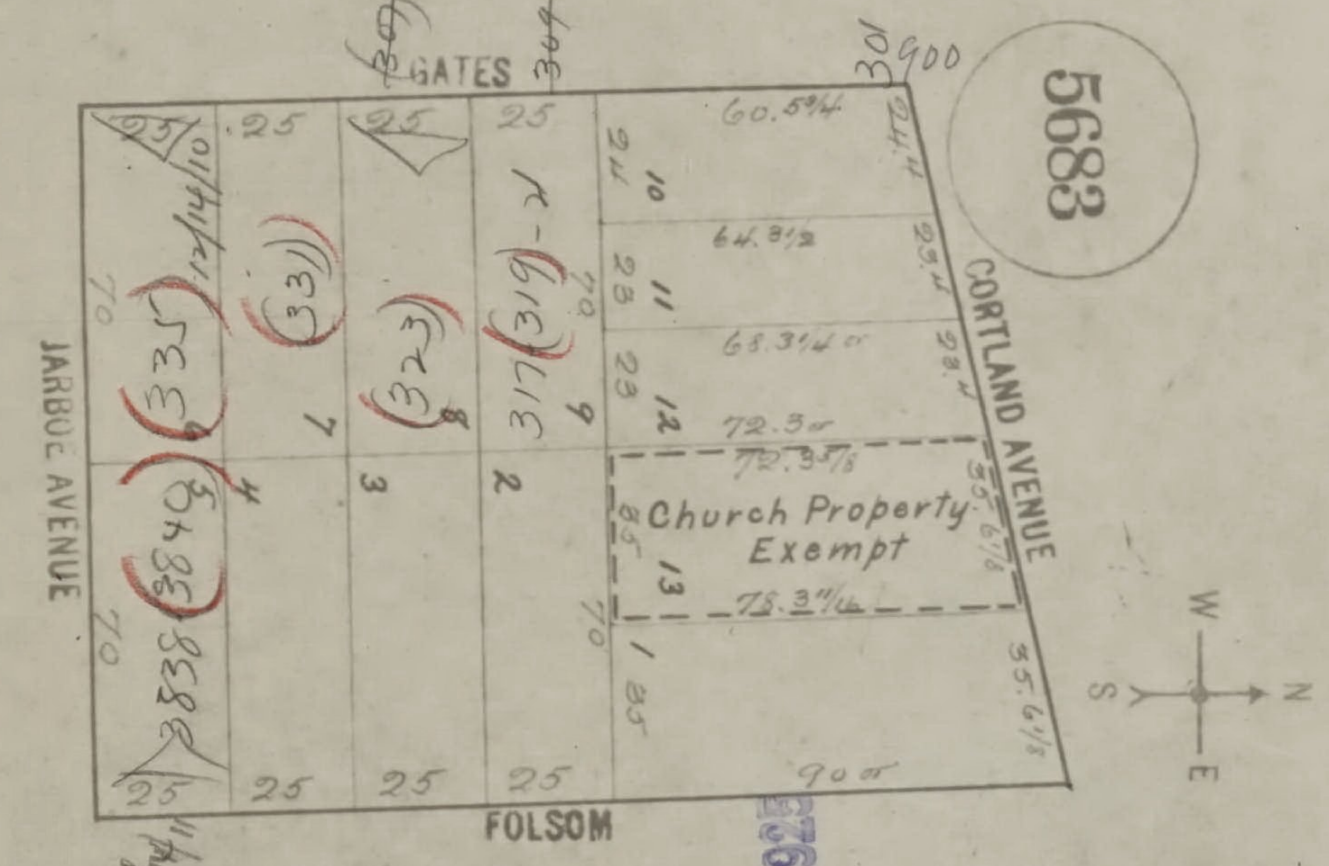
5683
GATES
FOLSOM
JARBOE AVENUE
CORTLAND AVENUE
Church Property Exempt
3838
3846
335
331
323
319
900

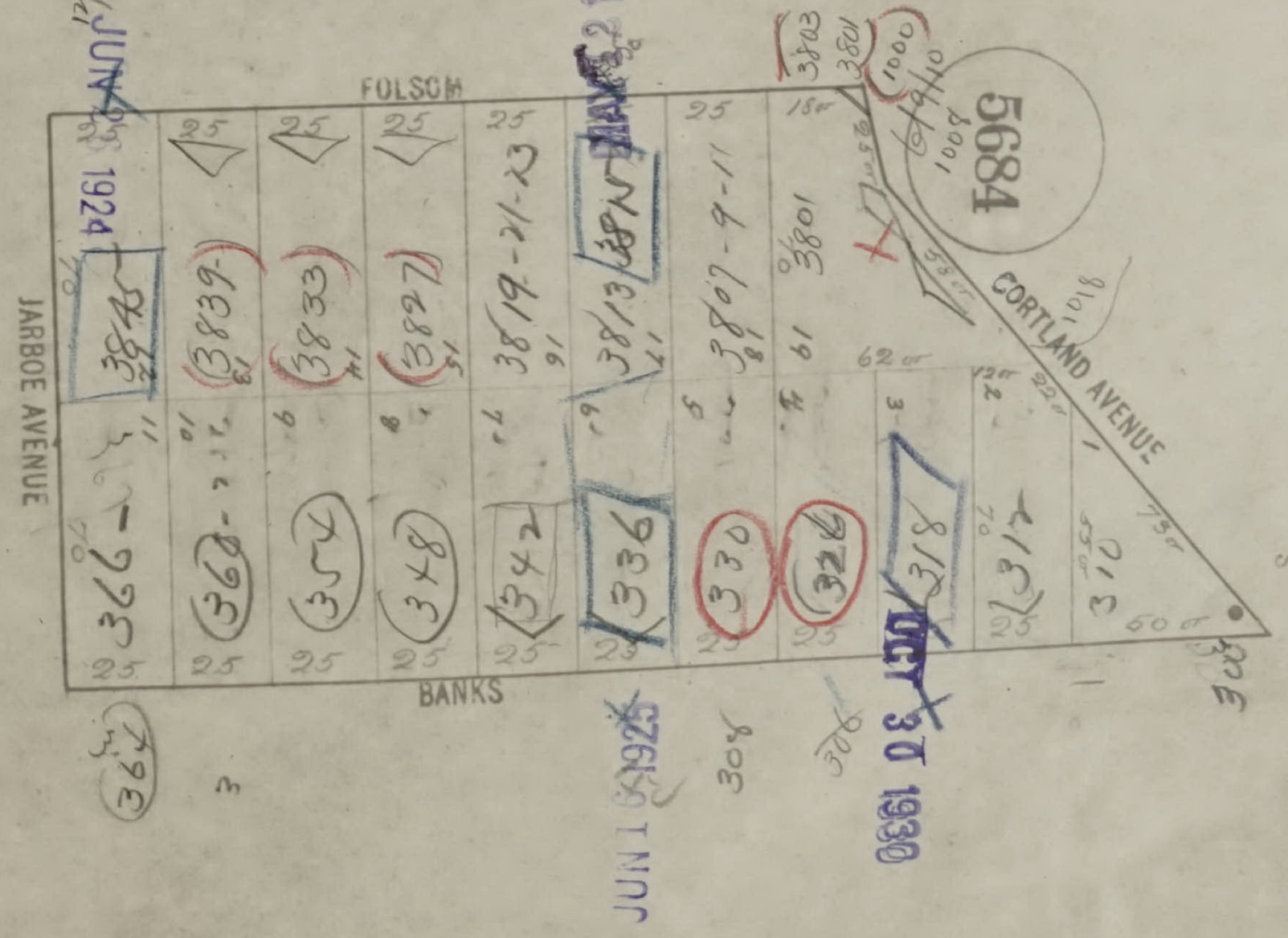
5684
FOLSOM
BANKS
JARBOE AVENUE
CORTLAND AVENUE
3845
3839
3833
3827
3801
362
356
348
342
336
330
324
318
312
JUN 4 1924
OCT 30 1930

SAN FRANCISCO DEPARTMENT OF BUILDING INSPECTION
OFFICIAL COPY

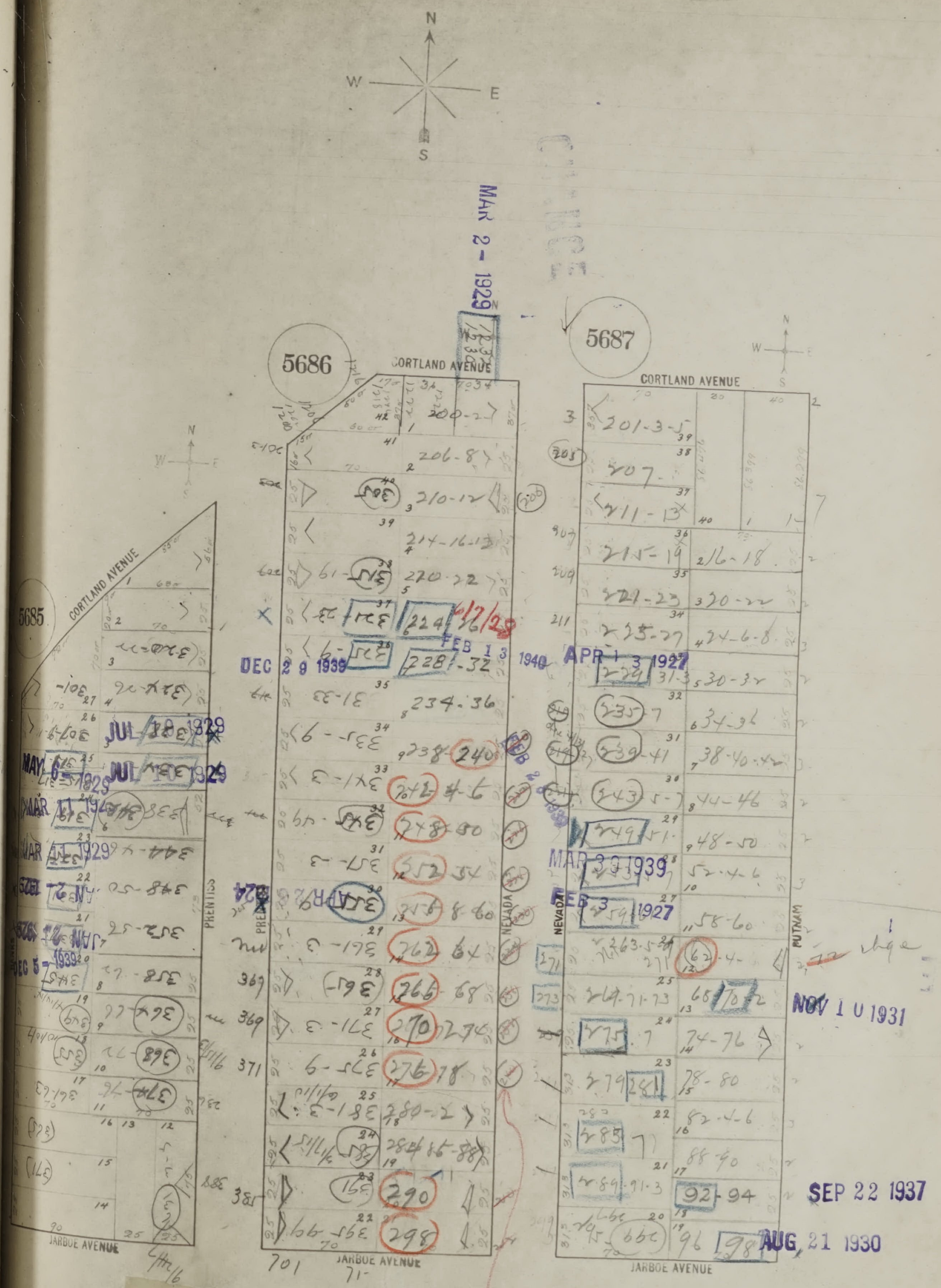
N
W
E
S
5685
5686
5687
CORTLAND AVENUE
JARBOE AVENUE
PRENTISS
NEVADA
PUTNAM

MAR 2 - 1929

DEC 29 1939

FEB 13 1940

APR 13 1927

6/7/28

JUL 18 1929

JUL 18 1929

MAY 6 1929

MAR 11 1929

MAR 11 1929

JAN 21 1929

DEC 5 - 1939

MAR 29 1939

FEB 3 1927

NOV 10 1931

SEP 22 1937

AUG 21 1930

6/7/28 Block CHANCE

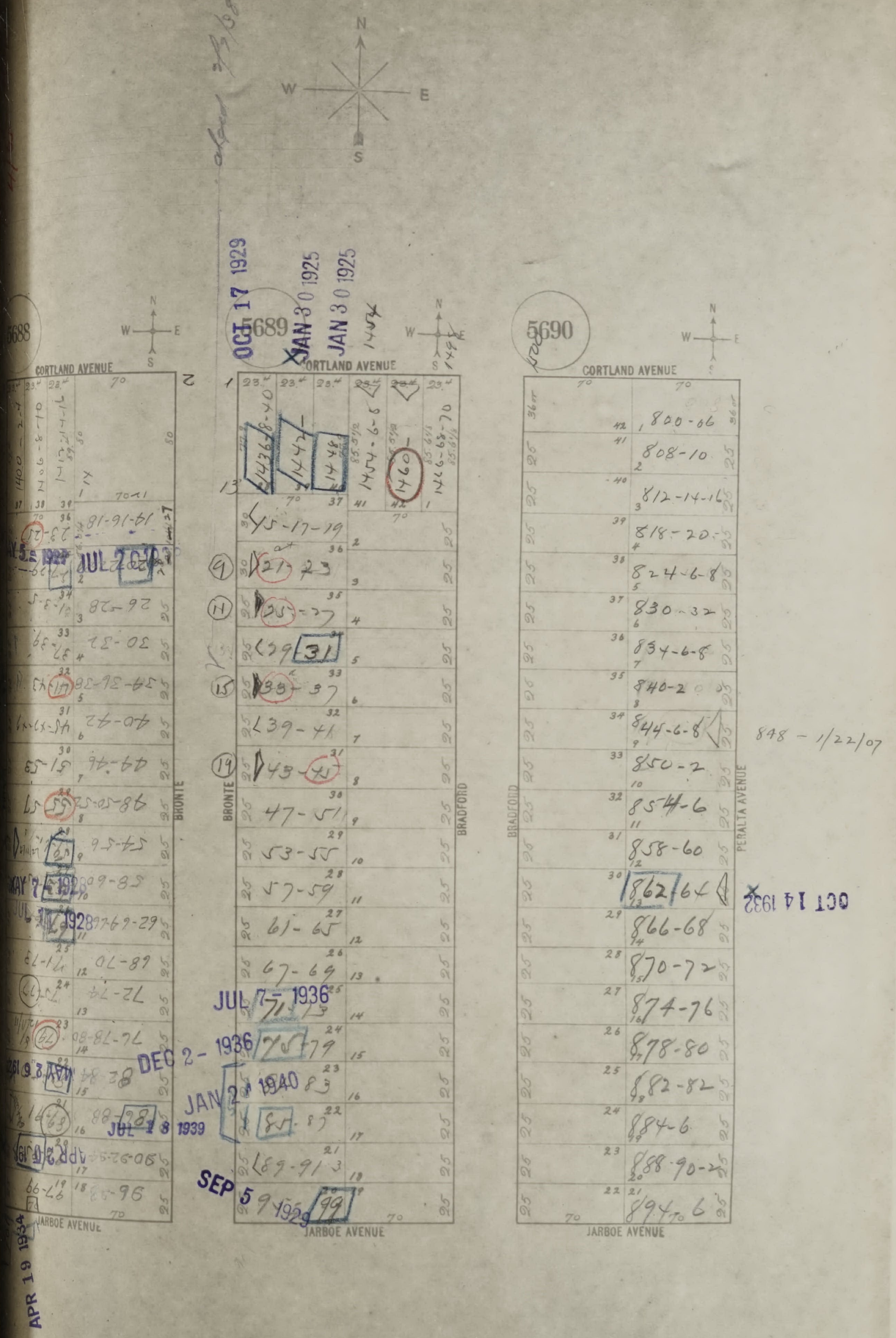
N
W
E
S
5688
5689
5690
CORTLAND AVENUE
JARBOE AVENUE
BRONTE
BRADFORD
PENALTA AVENUE
OCT 17 1929
JAN 30 1925
JAN 30 1925
JUL 7 - 1936
DEC 2 - 1936
JAN 2 1940
JUL 18 1939
SEP 5 1929
APR 19 1934
OCT 14 1932
1446
1447
1449
1460
1426-62-70
15-17-19
21-23
25-27
29-31
33-37
39-41
43-45
47-51
53-55
57-59
61-65
67-69
71-73
75-79
83
85-87
89-91
99
800-06
808-10
812-14-16
818-20
824-6-8
830-32
834-6-8
840-2
844-6-8
848 - 1/22/07
850-2
854-6
858-60
862-64
866-68
870-72
874-76
878-80
882-82
884-6
888-90
894-6
26-28
30-32
40-42
48-46
70
25
70

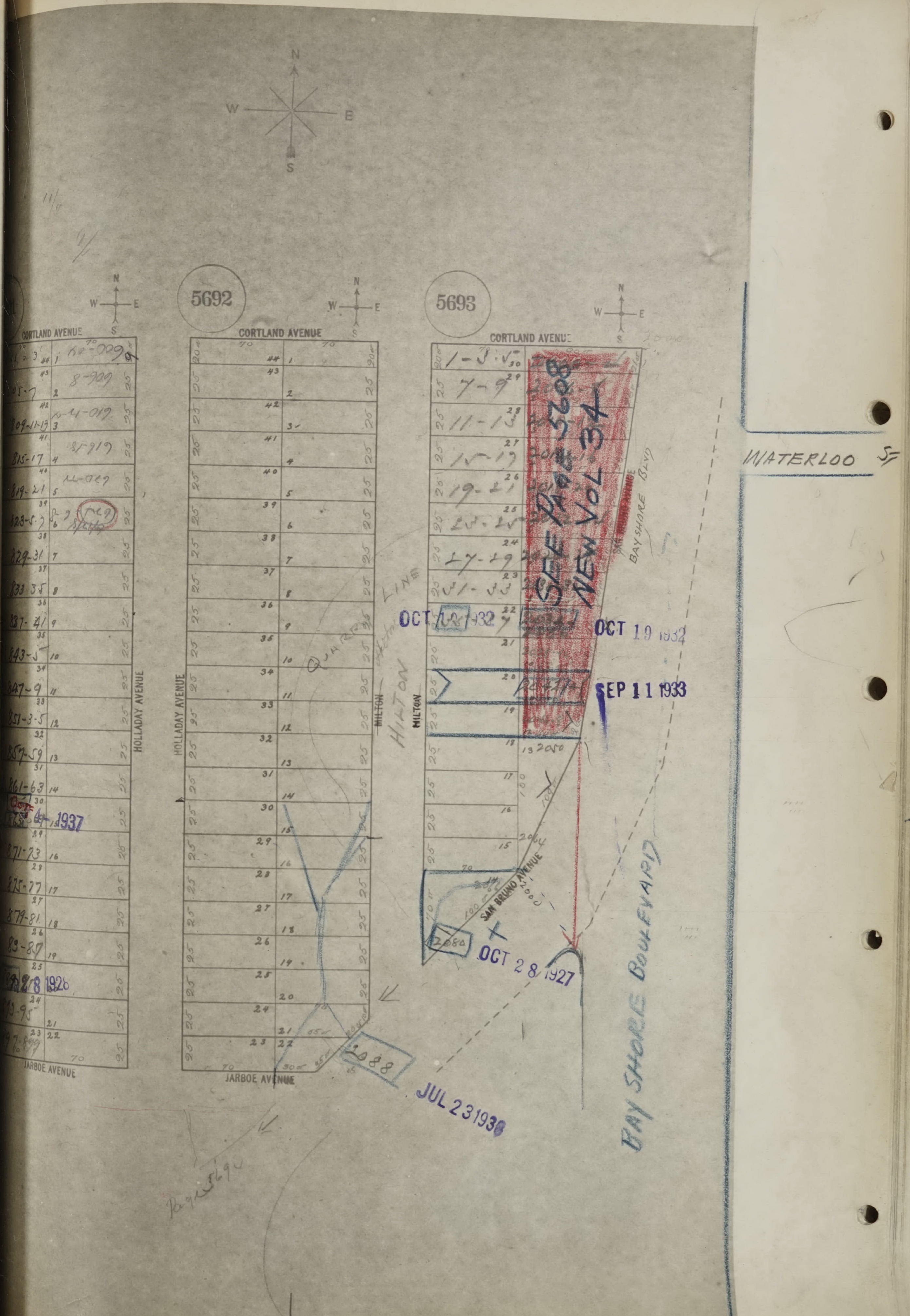
N
W
E
S
5692
5693
CORTLAND AVENUE
CORTLAND AVENUE
CORTLAND AVENUE
JARBOE AVENUE
JARBOE AVENUE
HOLLADAY AVENUE
HOLLADAY AVENUE
MILTON
MILTON
HILTON
PERALTA AVENUE
SAN BRUNO AVENUE
BAYSHORE BLVD
BAY SHORE BOULEVARD
WATERLOO ST
QUARRY LINE
SEE PAGE 5608
NEW VOL 34
1-3-5
7-9
11-13
15-17
19-21
23-25
27-29
31-33
2050
2060
2080
2088
OCT 19 1932
OCT 19 1932
SEP 11 1933
OCT 28 1927
JUL 23 1938
4 1937
8 1928

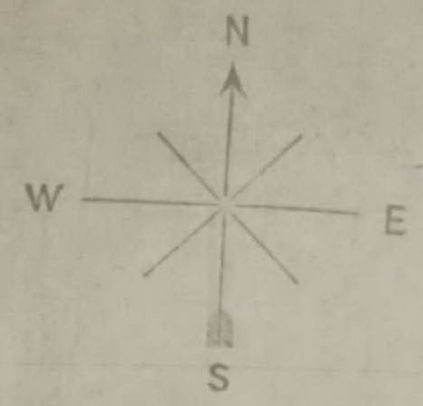

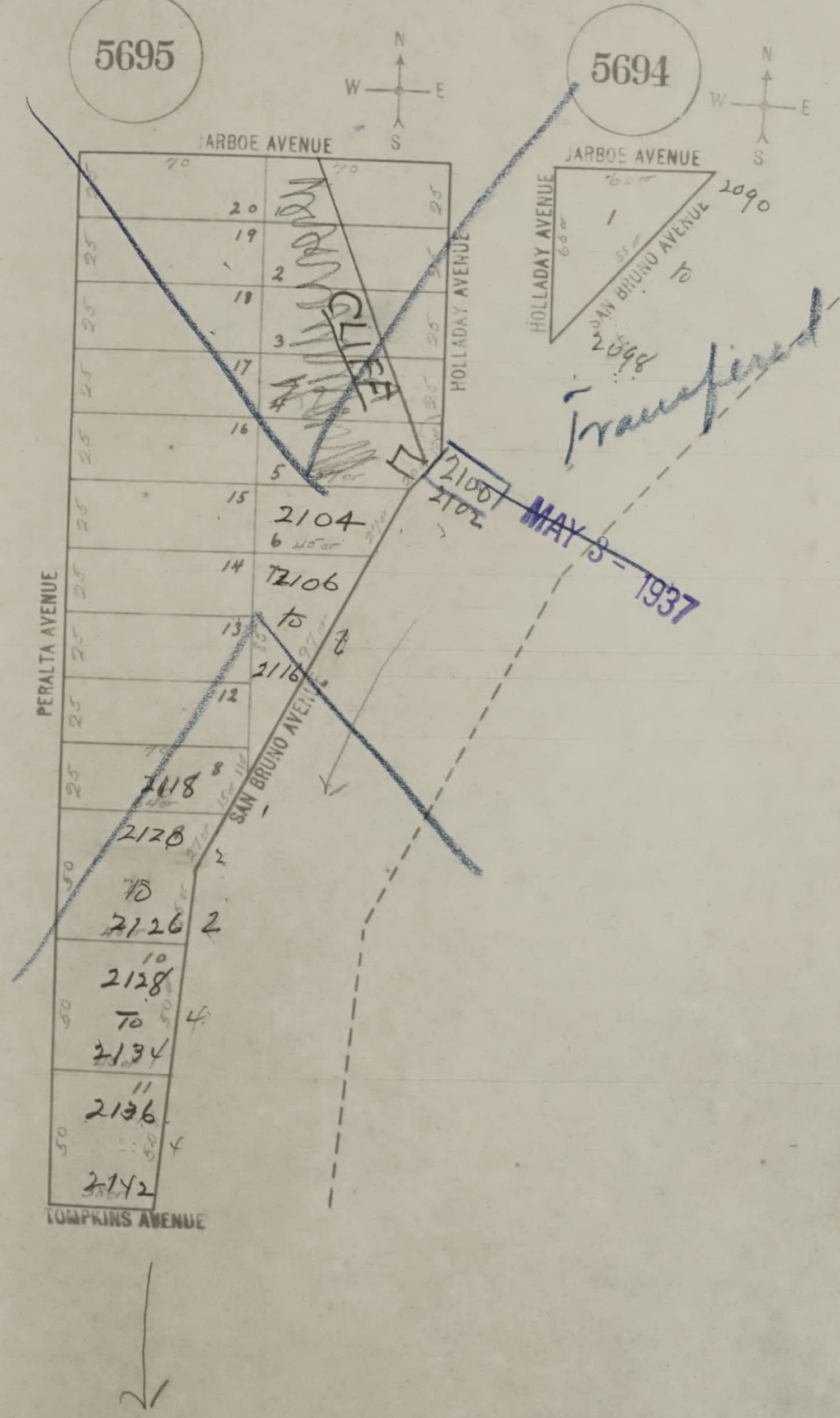
5695
5694
JARBOE AVENUE
HOLLADAY AVENUE
PERALTA AVENUE
SAN BRUNO AVENUE
TOMPKINS AVENUE
N
W
E
S
CLIFF
20
19
18
17
16
15
14
13
12
1
2
3
4
5
6
8
10
11
2090
to
2098
2100
2102
2104
2106
to
2116
2118
2120
to
2126
2128
to
2134
2136
2142

Transferred to new Vol 35

MAY 3 - 1937

See 5870

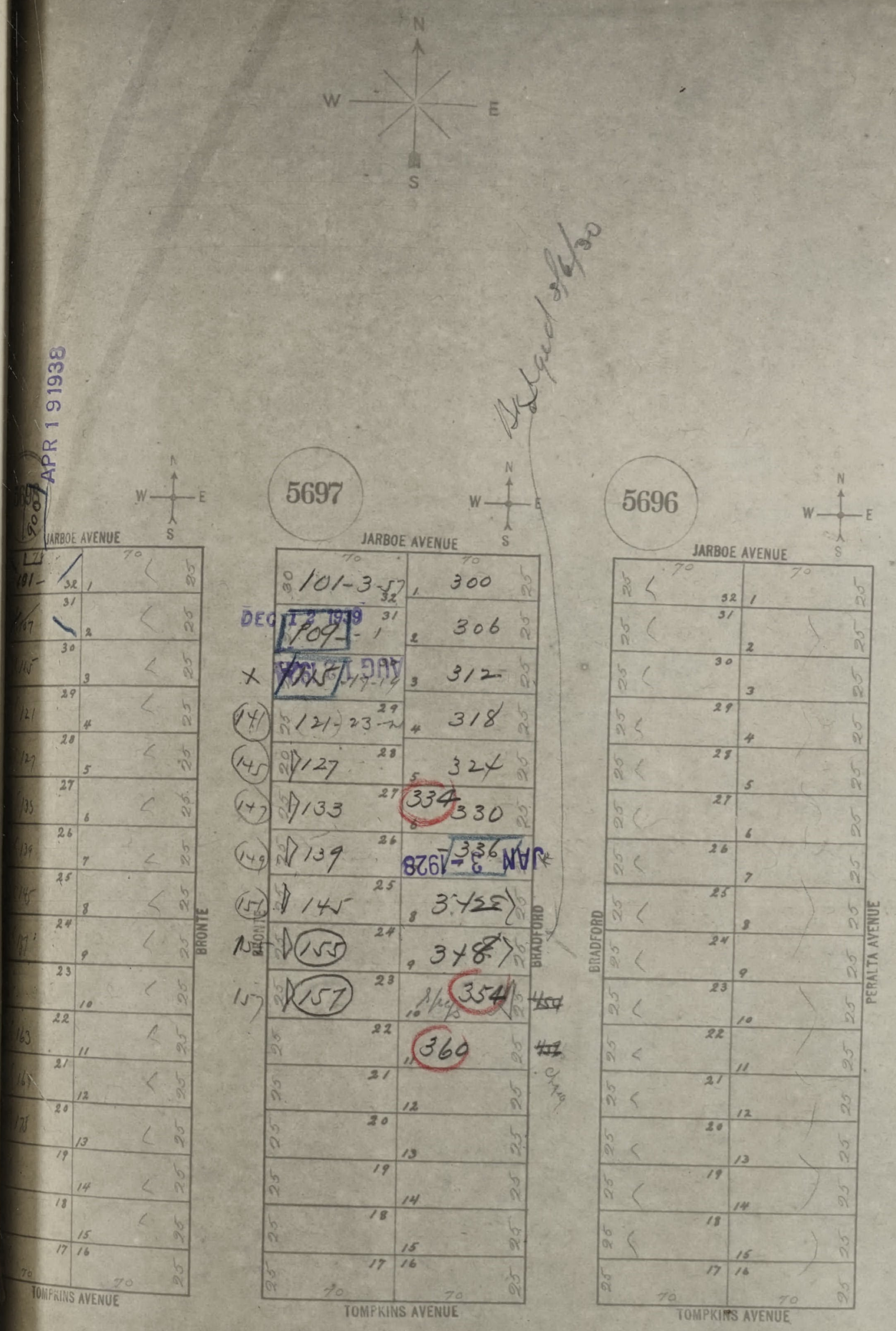
N
W
E
S
APR 19 1938
5697
5696
JARBOE AVENUE
JARBOE AVENUE
JARBOE AVENUE
101-3-57
300
DEC 12 1939
109-1
306
AUG 21 1924
312
121-23-2
318
127
324
133
334
330
139
JAN 3 1928
336
145
342
155
348
157
354
360
Bridged 8/6/30
BRONTE
BRONTE
BRADFORD
BRADFORD
PERALTA AVENUE
TOMPKINS AVENUE
TOMPKINS AVENUE
TOMPKINS AVENUE
70
25

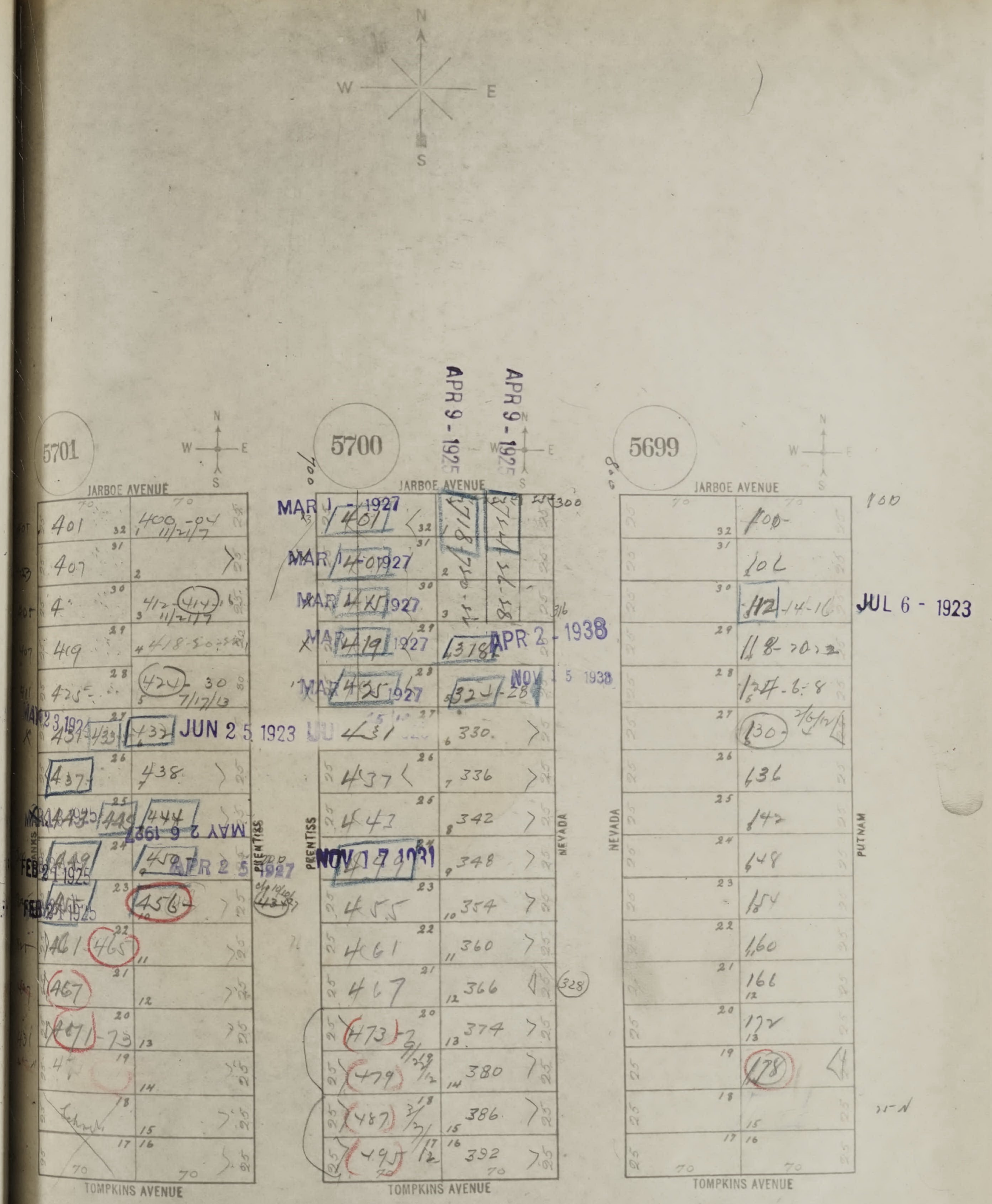
N
W
E
S
5701
5700
5699
JARBOE AVENUE
TOMPKINS AVENUE
PRENTISS
NEVADA
PUTNAM
MAR 1 - 1927
APR 9 - 1925
APR 2 - 1938
NOV 1 5 1938
JUN 2 5 1923
MAY 2 6 1927
APR 2 5 1927
FEB 2 1925
NOV 1 7 1931
JUL 6 - 1923
401
407
419
425
437
438
444
449
456
461
465
467
473
479
487
495
330
336
342
348
354
360
366
374
380
386
392
100
106
112
118
124
130
136
142
148
154
160
166
172
178

SAN FRANCISCO DEPARTMENT OF BUILDING INSPECTION
OFFICIAL COPY

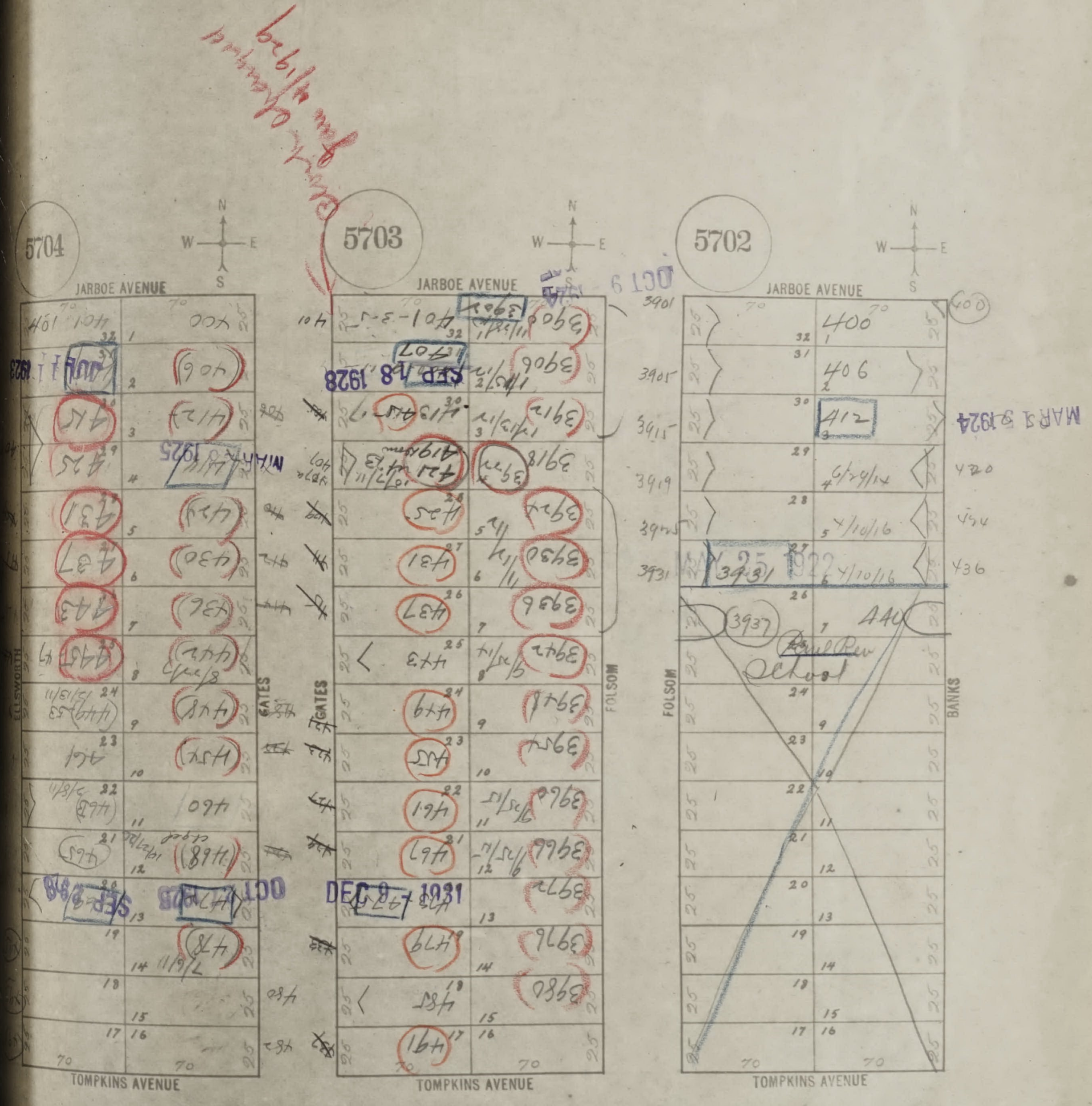
5704
5703
5702
N
W
E
S
JARBOE AVENUE
TOMPKINS AVENUE
GATES
FOLSOM
BANKS
ELLSWORTH
SEP 18 1928
MAR 1925
DEC 9 1931
OCT
MAR 5 1924
School

SAN FRANCISCO DEPARTMENT OF BUILDING INSPECTION
OFFICIAL COPY

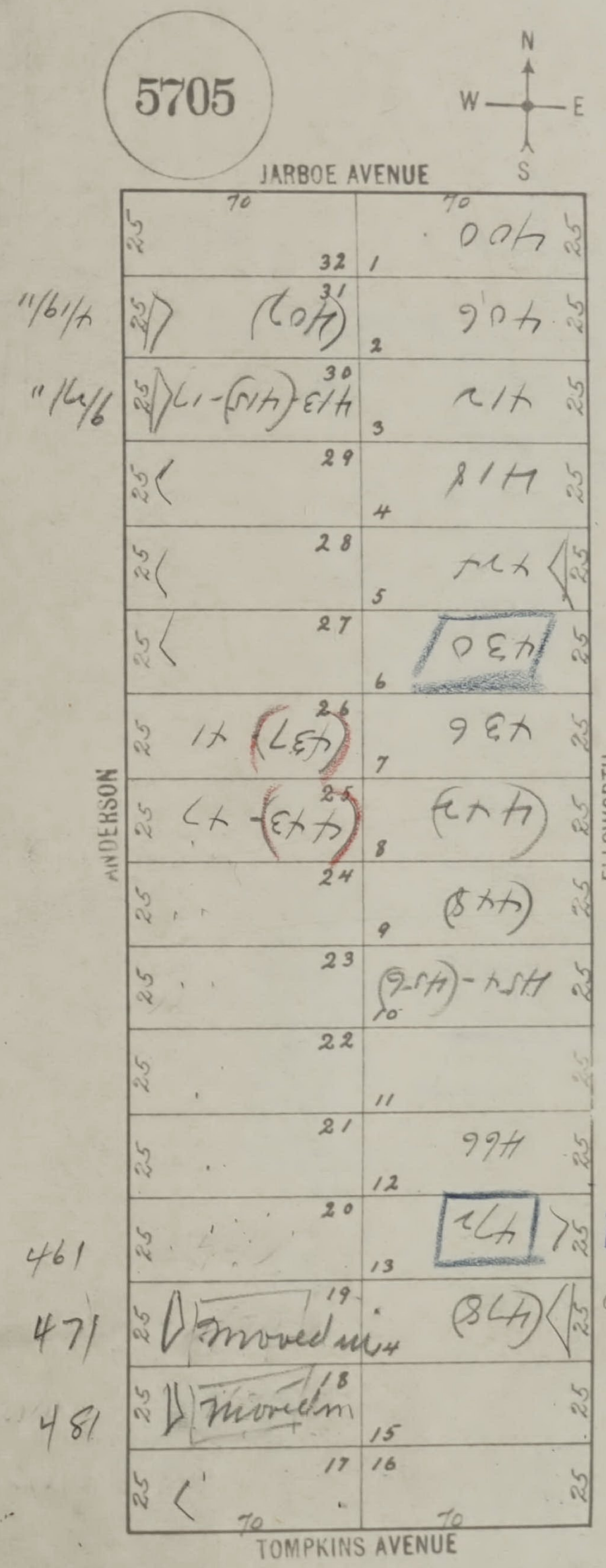
5705
N
W
E
S
JARBOE AVENUE
TOMPKINS AVENUE
ANDERSON
ELLSWORTH
70
70
25
32
31
30
29
28
27
26
25
24
23
22
21
20
19
18
17
1
2
3
4
5
6
7
8
9
10
11
12
13
14
15
16
400
406
412
418
424
430
436
(442)
(448)
454-(456)
466
472
(478)
(407)
413-(415)-17
(437)-41
(443)-47
moved in
moved in
461
471
481
410

JAN 18 1926
125 So

APR 17 1928

SAN FRANCISCO DEPARTMENT OF BUILDING INSPECTION
OFFICIAL COPY

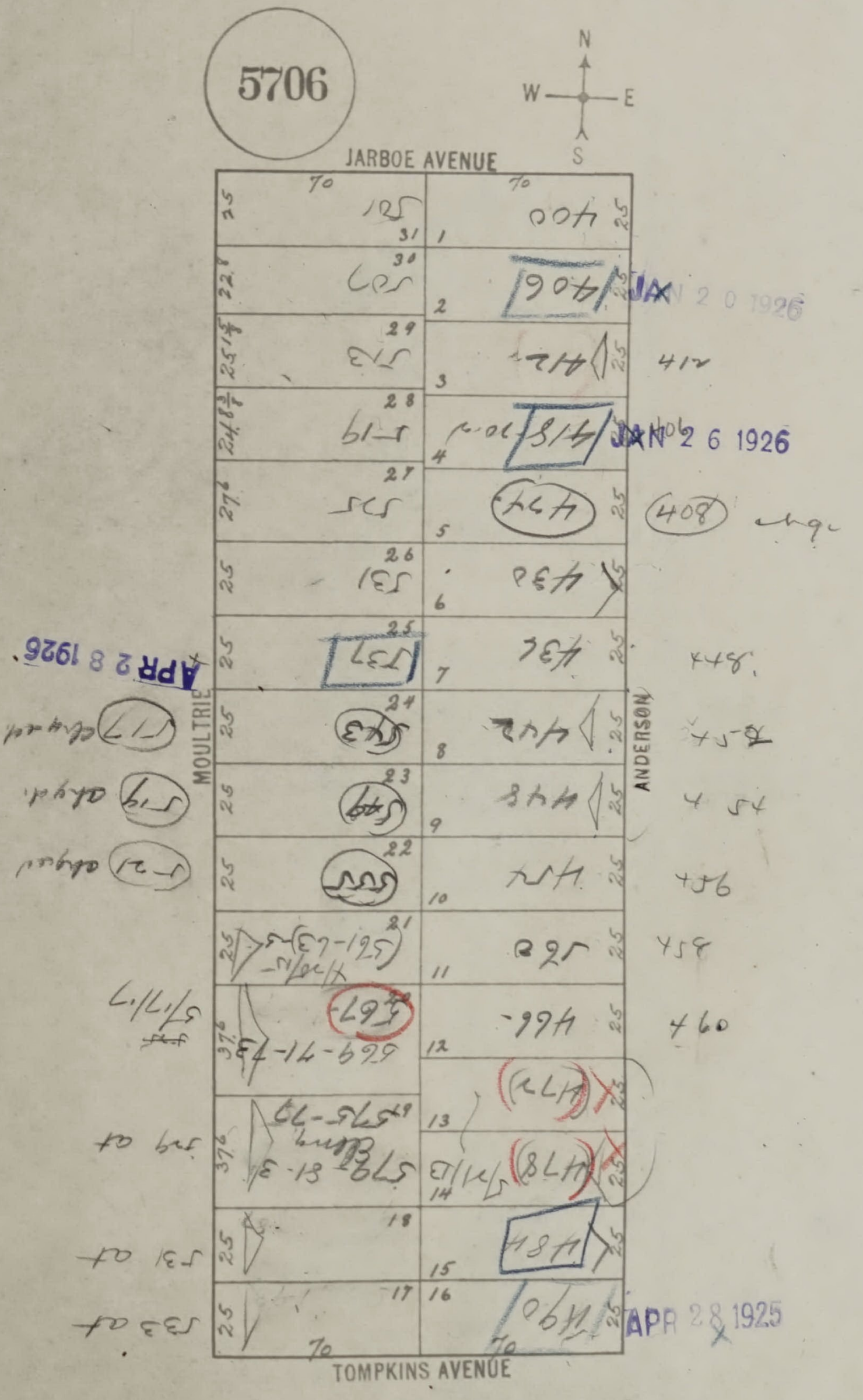
5706
N
W
E
S
JARBOE AVENUE
TOMPKINS AVENUE
MOULTRIE
ANDERSON
70
25
1
2
3
4
5
6
7
8
9
10
11
12
13
14
15
16
17
18
19
20
21
22
23
24
25
26
27
28
29
30
31
400
406
412
418
424
430
436
442
448
454
458
466
472
478
484
490
507
513
519
525
531
537
543
549
555
561-63
567
569-71-73
575-79
579
408
448
452
454
456
458
460
517
519
521
531 ct
533 ct
JAN 26 1926
APR 28 1926
APR 28 1925

SAN FRANCISCO DEPARTMENT OF BUILDING INSPECTION
OFFICIAL COPY

City Prop. Fee Waived

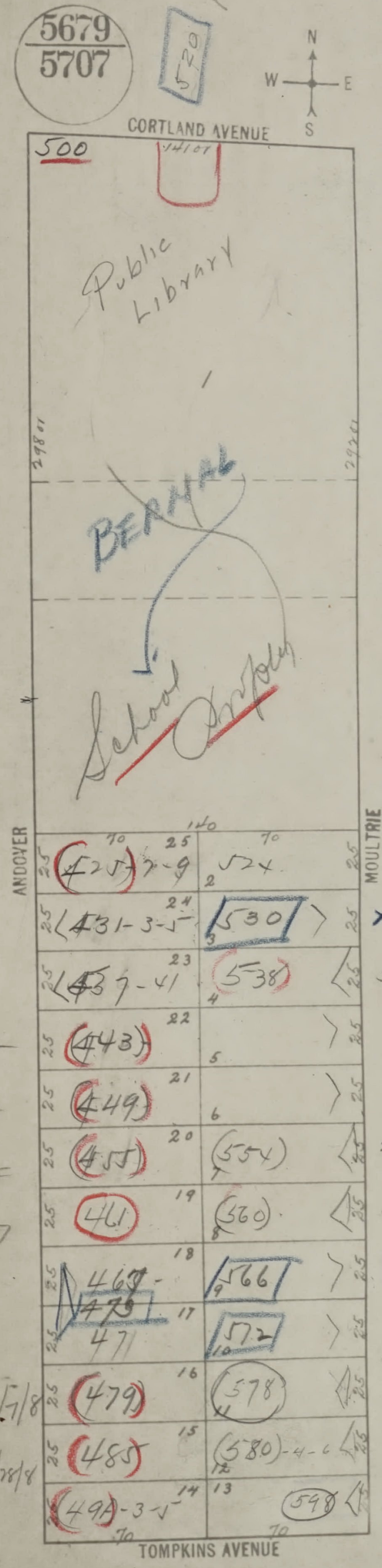
5679
5707
520
N
W
E
S
CORTLAND AVENUE
500
Public Library
BERNAL
School Property
ANDOVER
MOULTRIE
TOMPKINS AVENUE
140
70
25
425-7-9
524
431-3-5
530
437-41
538
443
449
455
554
461
560
467-
473
471
566
572
479
578
485
580-4-6
491-3-5
598

8/9/11
2/29/12
× OCT 13 1925
~~518~~ chged 5/10/29
~~431~~
~~433~~
~~435~~
2/29/12
~~437~~
~~576~~
JAN 5 1926
JAN 5 1926
4/7/18
9/7/17
1/28/18
rebuilt 9/1934

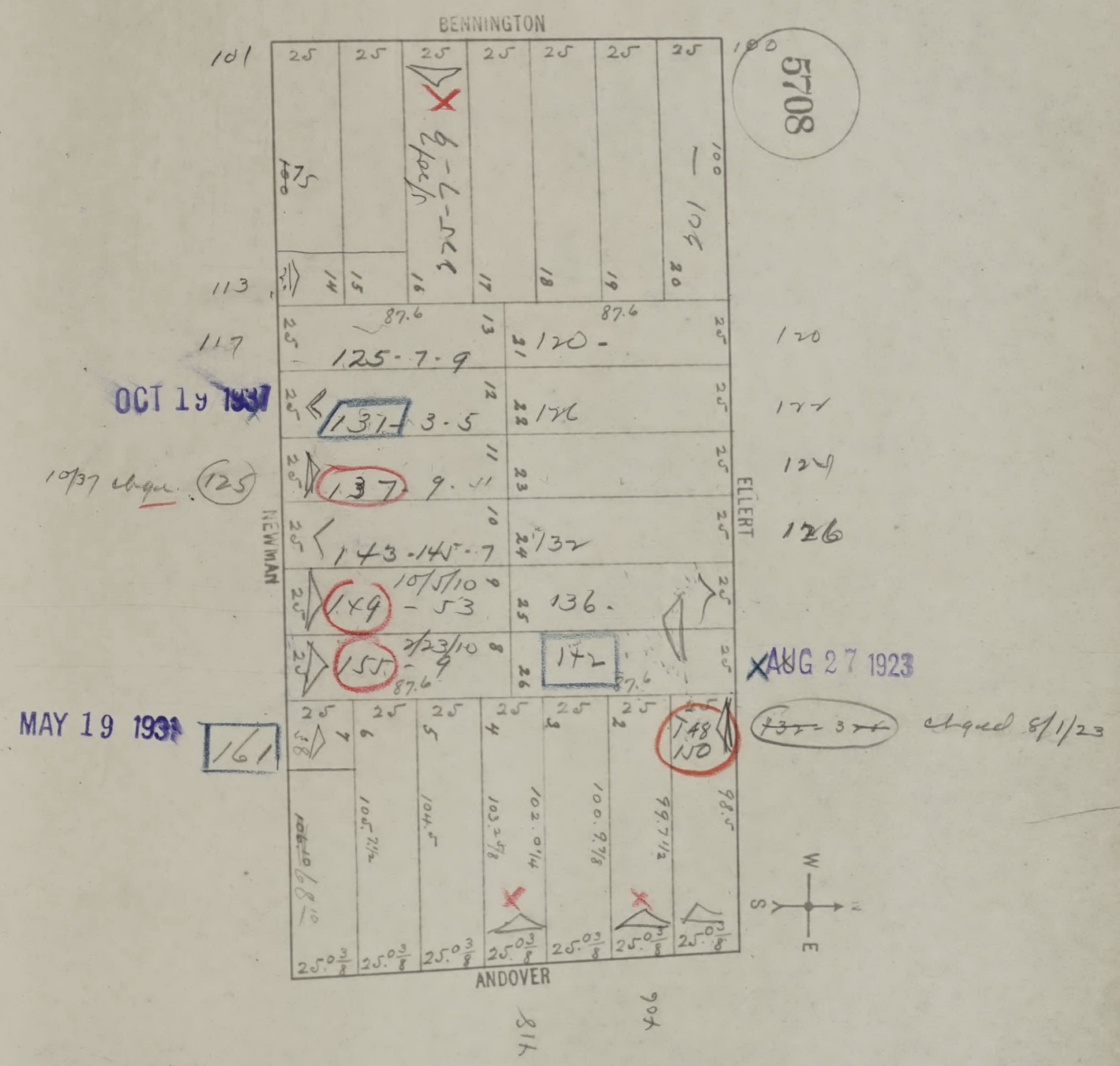
BENNINGTON
NEWMAN
ELLERT
ANDOVER
5708
101
100
113
117
120
124
126
125-7-9
120-
137 3-5
137 9.11
143-145-7
132
149 10/5/10 - 53
136.
155 2/23/10 - 9
142
87.6
25
100
105
14
15
16
17
18
19
20
13
12
11
10
9
8
21
22
23
24
25
26
7
6
5
4
3
2
T48 NO
105.7½
104.5
103.25/8
102.01/4
100.97/8
99.7½
98.5
25.03/8
W
S
E
OCT 19 1937
10/37 chgd. 125
MAY 19 1931
161
AUG 27 1923
~~132~~ 3
chgd 8/1/23
914
904

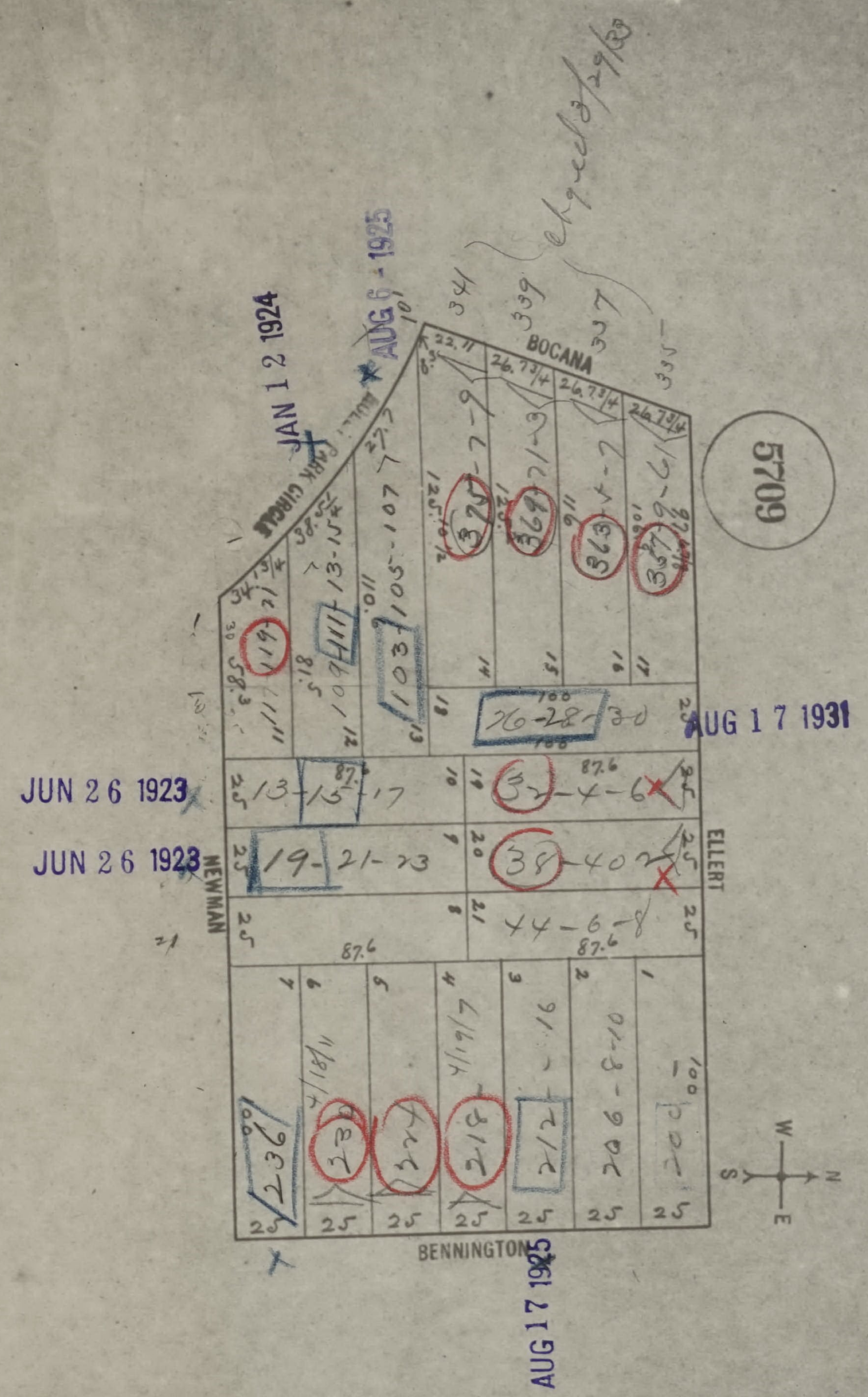
5709
BOCANA
ELLERT
BENNINGTON
NEWMAN
13-15-17
19-21-23
44-6-8
26-28-30
206-8-10
200
236
232
224
218
212
87.6
25
expired 8/29/83

JAN 12 1924

AUG 6 1925

JUN 26 1923

JUN 26 1923

AUG 17 1931

AUG 17 1925

SAN FRANCISCO DEPARTMENT OF BUILDING INSPECTION OFFICIAL COPY

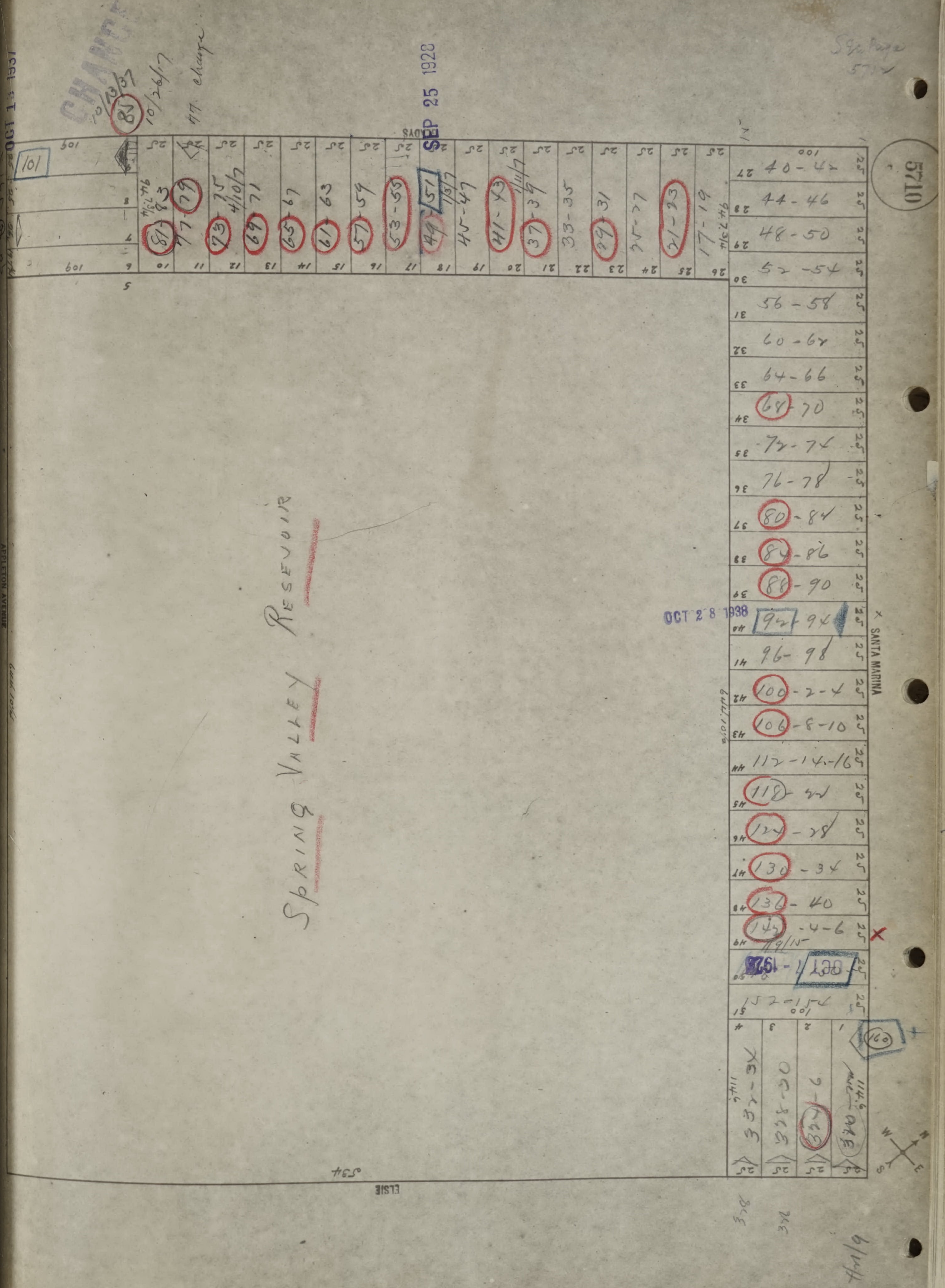
5710
SPRING VALLEY RESERVOIR
SANTA MARINA
ELSIE
APPLETON AVENUE
CHANGE
SEP 25 1928
OCT 1 3 1931
OCT 2 8 1938
OCT 1 1928
101
81
77-79
73-75
69-71
65-67
61-63
57-59
53-55
49-51
45-47
41-43
37-39
33-35
29-31
25-27
21-23
17-19
40-42
44-46
48-50
52-54
56-58
60-62
64-66
68-70
72-74
76-78
80-84
84-86
88-90
92-94
96-98
100-2-4
106-8-10
112-14-16
118-24
124-28
130-34
136-40
142-4-6
152-156
160
N
S
E
W

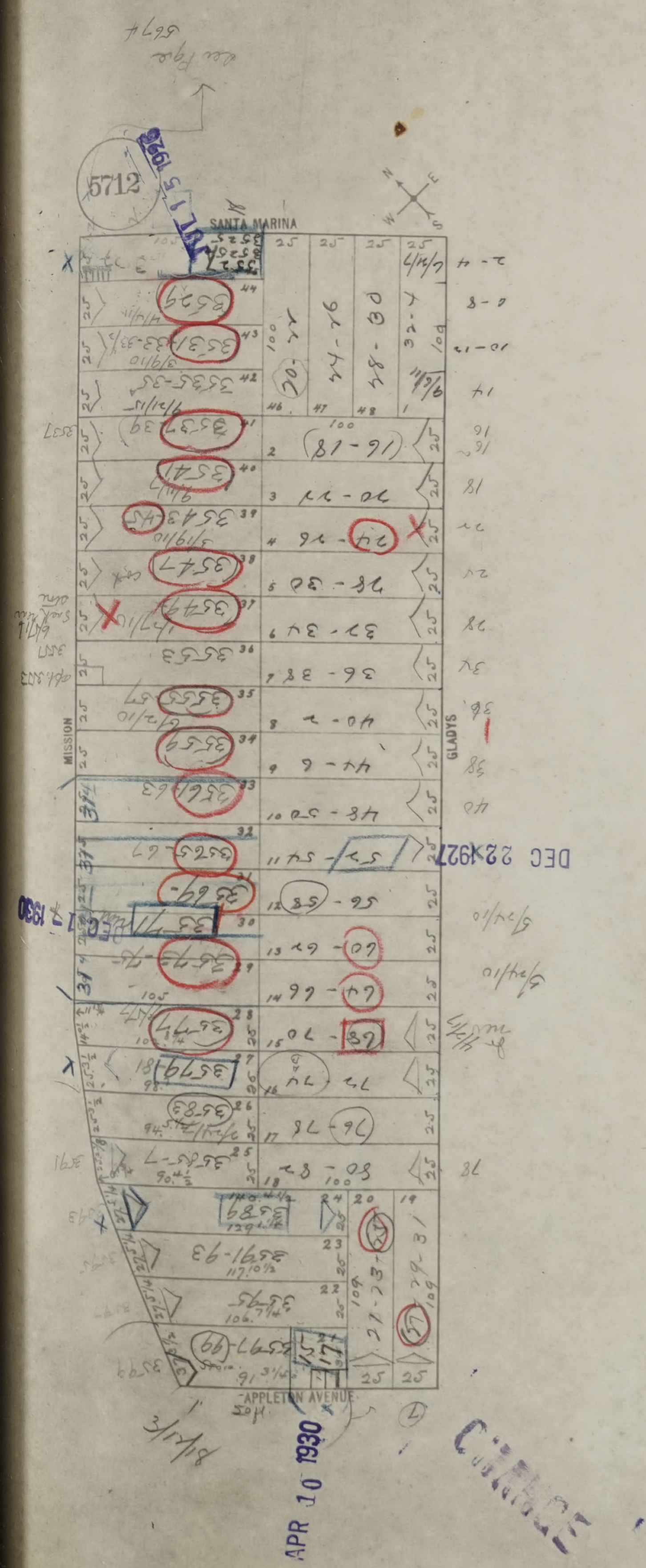
See Pge 5674
5712
JUL 15 1929
SANTA MARINA
MISSION
GLADYS
DEC 22 1927
DEC 1 1930
APPLETON AVENUE
APR 10 1930
CHANGE

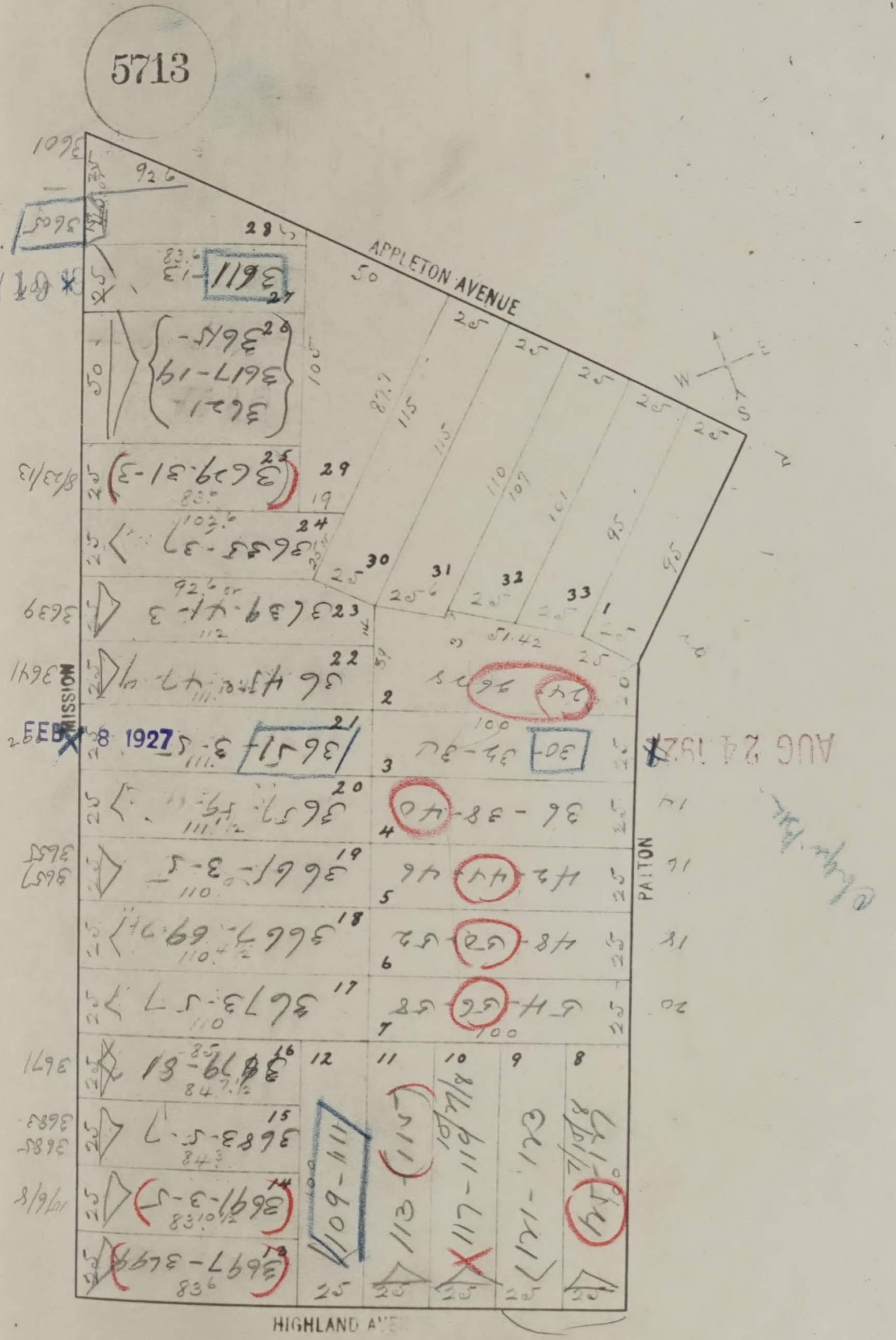
5713
APPLETON AVENUE
MISSION
PAYTON
HIGHLAND AVE

MAY 19

FEB 8 1927

AUG 24 1927

APR 7 - 1925

see 5713
↑

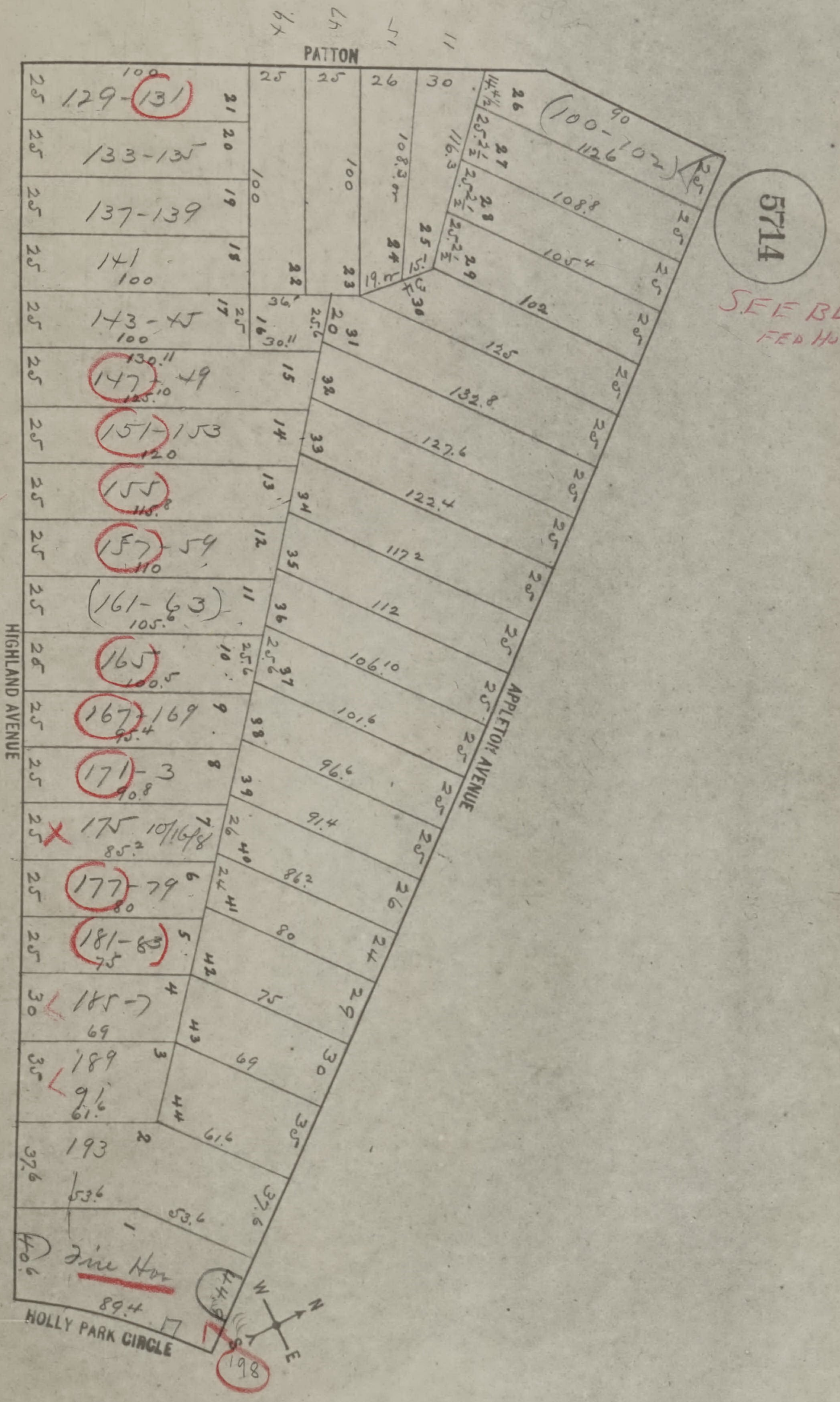
PATTON
HIGHLAND AVENUE
APPLETON AVENUE
HOLLY PARK CIRCLE
5714
129-131
133-135
137-139
141
143-45
147-49
151-153
155
157-59
161-63
165
167-169
171-3
175 10/16/78
177-79
181-83
185-7
189
191
193
Fire Hse
198
100-102
1126
N
E
W

SEE BLOCK 5714
FED HOUSING NEW VOL

SAN FRANCISCO DEPARTMENT OF BUILDING INSPECTION
OFFICIAL COPY

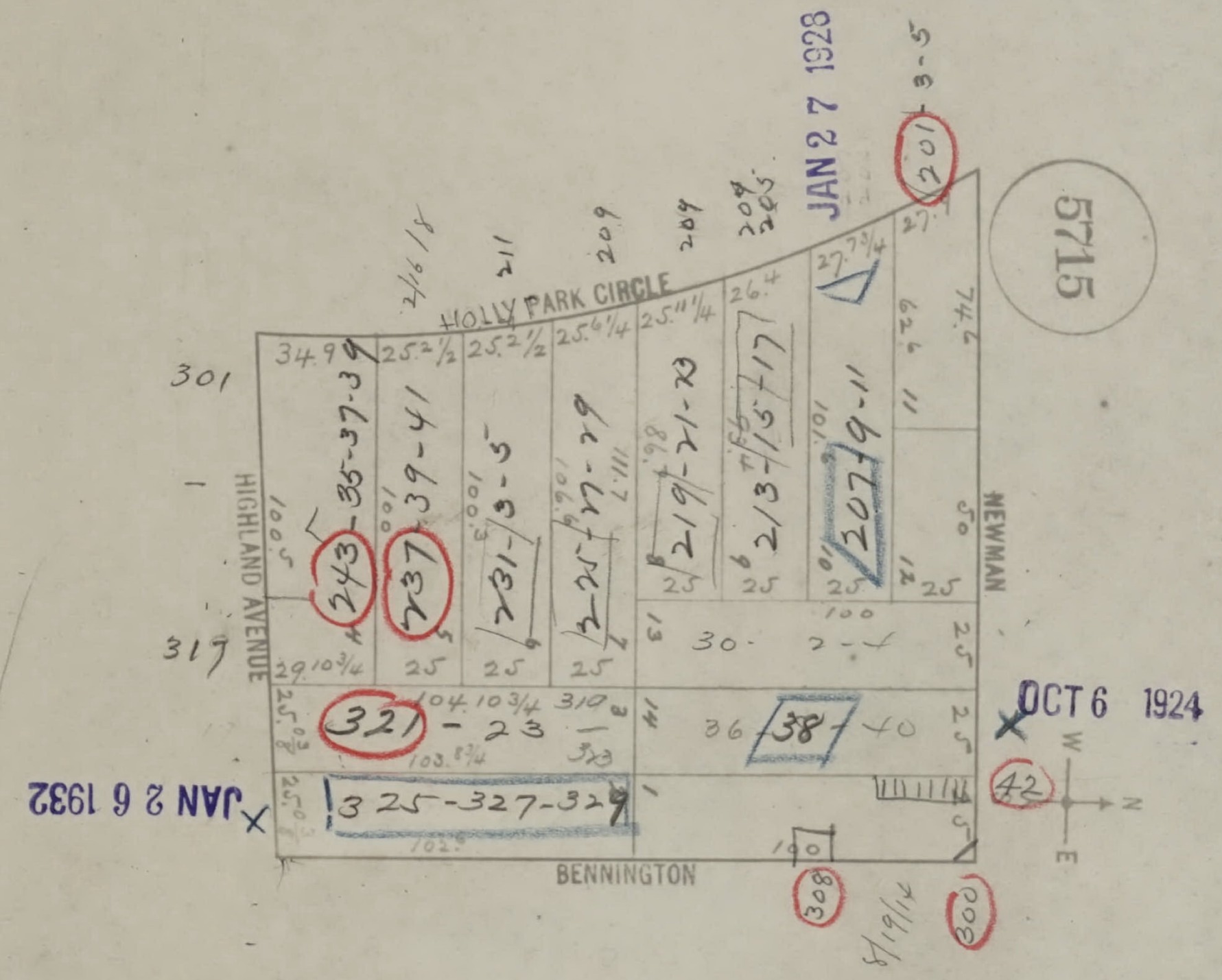
5715
HOLLY PARK CIRCLE
HIGHLAND AVENUE
NEWMAN
BENNINGTON
W
N
E
301
319
243-35-37-39
237-39-41
231-3-5
225-27-29
219-21-23
213-15-17
207-9-11
201-3-5
211
209
209
209
205
2/16/18
321-23
325-327-329
30-2-4
36-38-40
42
308
300
8/19/14
34.9
25.2½
25.2½
25.6¼
25.11¼
26.4
27.7¾
74.2
29.10¾
25
100
104.10¾
103.8¾
102.0

JAN 27 1928

OCT 6 1924

JAN 26 1932

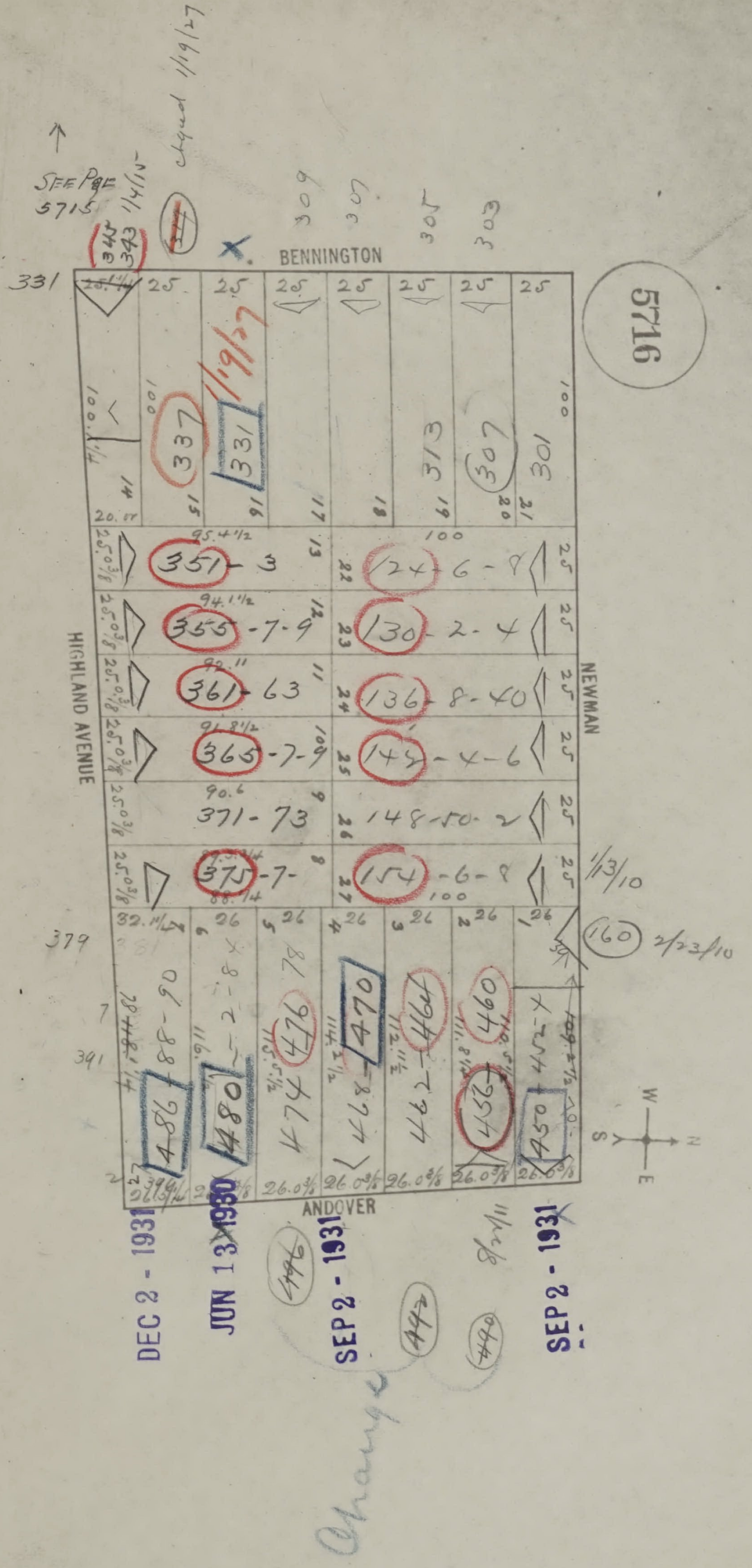
5716
BENNINGTON
HIGHLAND AVENUE
NEWMAN
ANDOVER
SEE PAGE 5715
331
379
391
337
331
313
307
301
351-3
355-7-9
361-63
365-7-9
371-73
375-7-
124-6-8
130-2-4
136-8-40
144-4-6
148-50-2
154-6-8
160 2/23/10
1/13/10
486
480
476
474
470
468
464
460
456
450
452-4
496
446
440
chged 1/19/17
1/4/15
DEC 2 - 1931
JUN 13 1950
SEP 2 - 1931
SEP 2 - 1931
Change

91
175
266

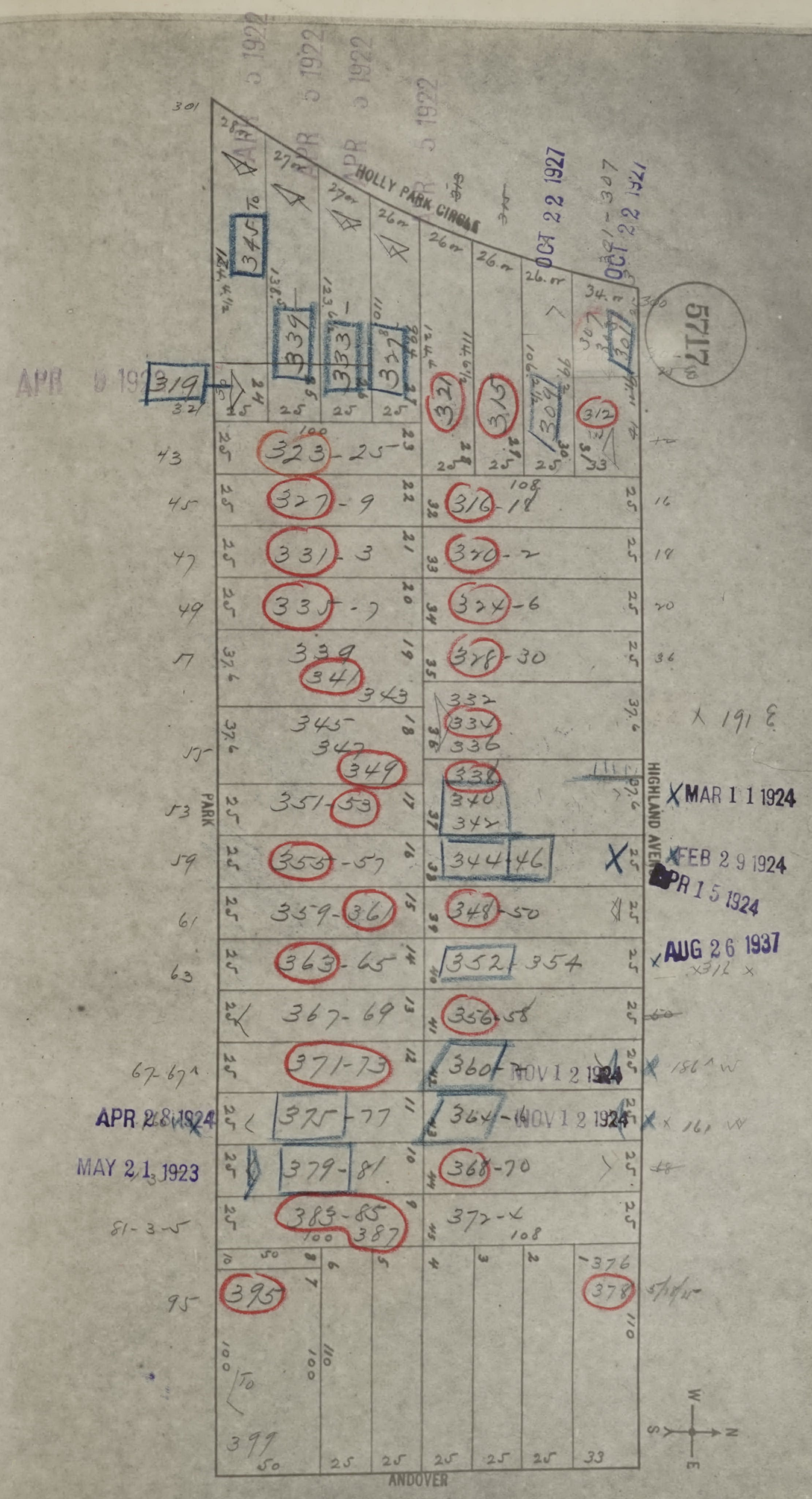
5717
HOLLY PARK CIRCLE
PARK
HIGHLAND AVE
ANDOVER
APR 5 1922
APR 9 1922
OCT 22 1927
OCT 22 1921
321-307
301
319
345
339
333
327
321
315
309
312
307
323-25
327-9
331-3
335-7
339
341
343
345
347
349
351-53
355-57
359-361
363-65
367-69
371-73
375-77
379-81
383-85
387
395
399
316-18
320-2
324-6
328-30
332
334
336
338
340
342
344-46
348-50
352-354
356-58
360
364
368-70
372-4
376
378
43
45
47
49
57
55
53
59
61
63
67-67A
81-3-5
95
X MAR 1 1 1924
X FEB 2 9 1924
APR 1 5 1924
AUG 26 1937
NOV 1 2 1924
NOV 1 2 1924
APR 28 1924
MAY 21 1923
X 191 E
186 W
161 W
X312 X
100
108
W
S
N
E

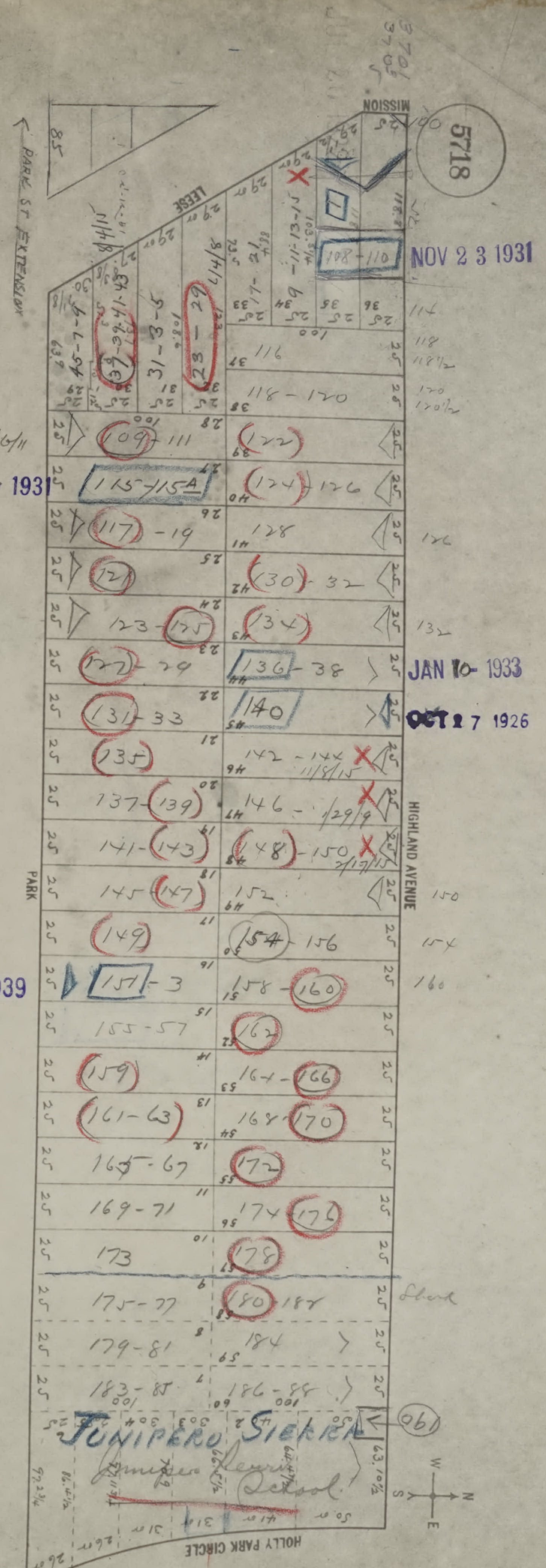
5718
MISSION
LEESE
PARK ST EXTENSION
PARK
HIGHLAND AVENUE
HOLLY PARK CIRCLE
Junipero Sierra
Junipero Serra School
108-110
116
118-120
109-111
115-115A
122
124-126
117-19
128
121
130-32
123-125
134
127-29
136-38
131-33
140
135
142-144
137-139
146
141-143
148-150
145-147
152
149
154-156
151-3
158-160
155-57
162
159
164-166
161-63
168-170
165-67
172
169-71
174-176
173
178
175-77
180-182
179-81
184
183-85
186-88
190
45-7-9
37-39-41-43
31-3-5
23-29
17-21
9-11-13-15
11/4/8
1/14/8
10/6/11
Store

NOV 23 1931

~~OCT 2~~ - 1931

JAN 10 - 1933

OCT 27 1926

JUN 5 - 1939

SAN FRANCISCO DEPARTMENT OF BUILDING INSPECTION
OFFICIAL COPY

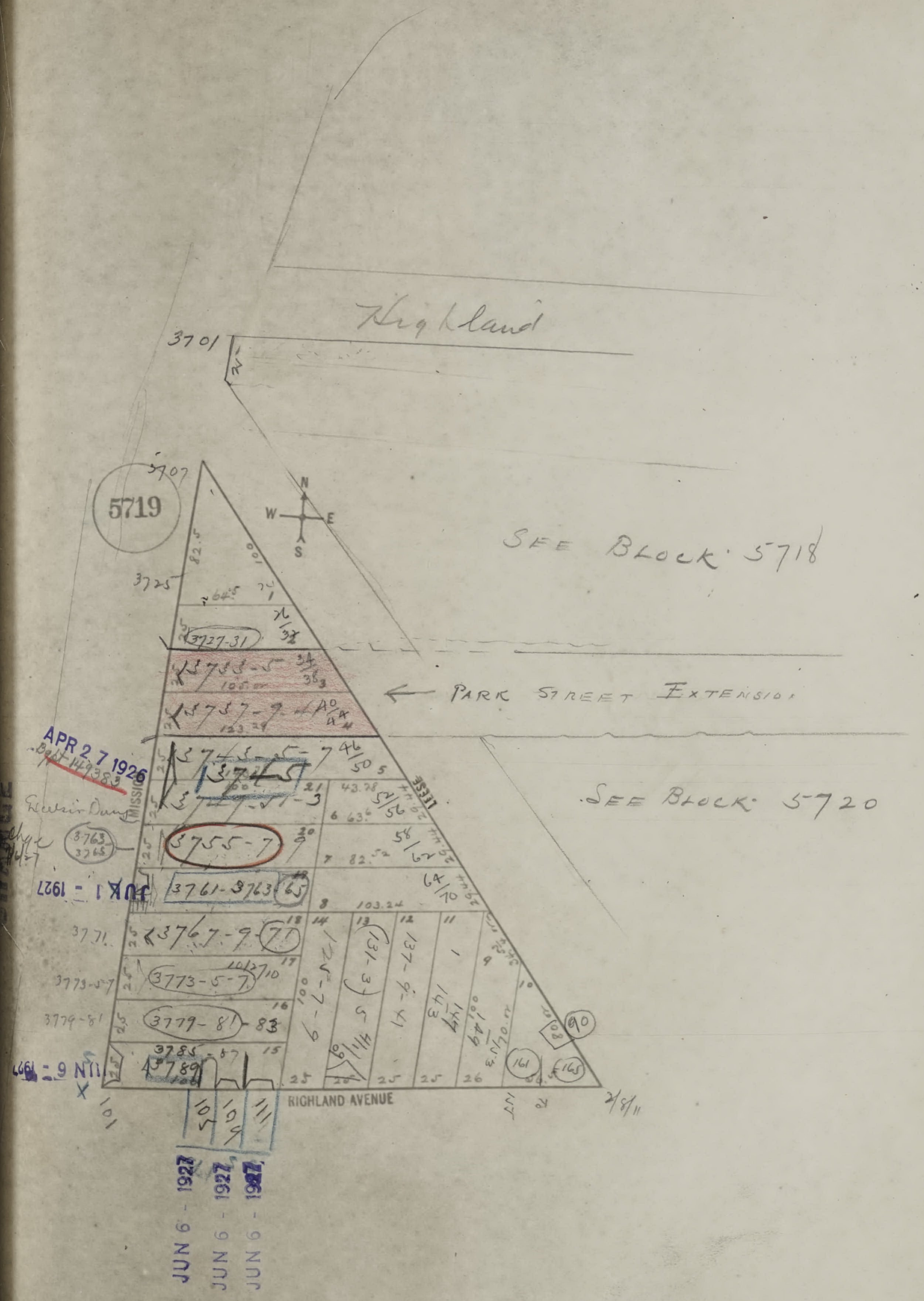
Highland
3701
3707
5719
N
W
E
S
3725
SEE BLOCK 5718
3727-31
3733-5
3737-9-41
PARK STREET EXTENSION
APR 27 1926
3743-5-7
3745
MISSION
LEESE
Excelsior Dvng
3755-7
3763
3765
JUN 1 - 1927
3761-3763
65
SEE BLOCK 5720
3771
3767-9-71
3773-5-7
3779-81
3779-81-83
3785
3789
JUN 6 - 1927
RICHLAND AVENUE
JUN 6 - 1927
JUN 6 - 1927
JUN 6 - 1927
161
165
90
2/8/11

SAN FRANCISCO DBI DEPARTMENT OF BUILDING INSPECTION
OFFICIAL COPY

5720

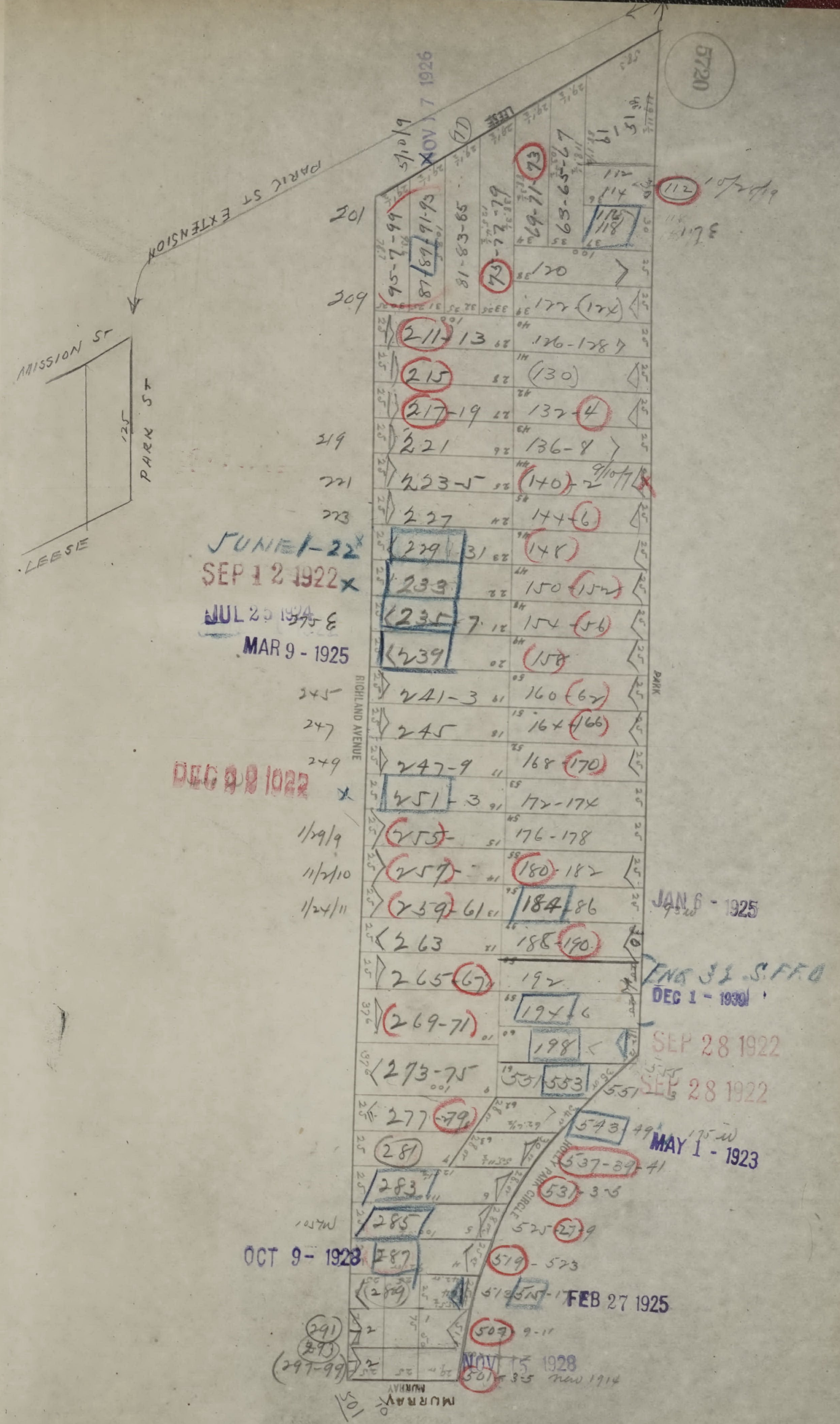
5720
PARK ST EXTENSION
MISSION ST
PARK ST
LEESE
125
LEESE
RICHLAND AVENUE
PARK
HOLLY PARK CIRCLE
MURRAY
201
209
219
221
223
245
247
249
1/29/9
11/2/10
1/24/11
105 W
501
95-7-99
87-89-91-93
81-83-85
75-77-79
69-71-73
63-65-67
61
51
112
114
116
118
112
10/2/19
120
122 (124)
211-13
126-128
215
(130)
217-19
132-4
221
136-8
223-5
(140)-2
9/10/11
227
144-6
229-31
(148)
233
150-(152)
235-7
154-(56)
239
(158)
241-3
160-(62)
245
164-(166)
247-9
168-(170)
251-3
172-174
255
176-178
257
(180)-182
259-61
184-86
263
188-(190)
265-(67)
192
269-71
194-6
198
273-75
551-553
551
277-(79)
543-49
135 W
281
537-39-41
283
531-3-5
285
525-(27)-9
287
519-523
289
515-17
291
293
(297-99)
507-9-11
501-3-5
nov 1914

NOV 17 1926

JUNE 1-22

SEP 12 1922

JUL 25 1924

MAR 9 - 1925

DEC 28 1922

JAN 6 - 1925

ENG 31 S.F.F.D

DEC 1 - 1930

SEP 28 1922

SEP 28 1922

MAY 1 - 1923

OCT 9 - 1928

FEB 27 1925

NOV 15 1928

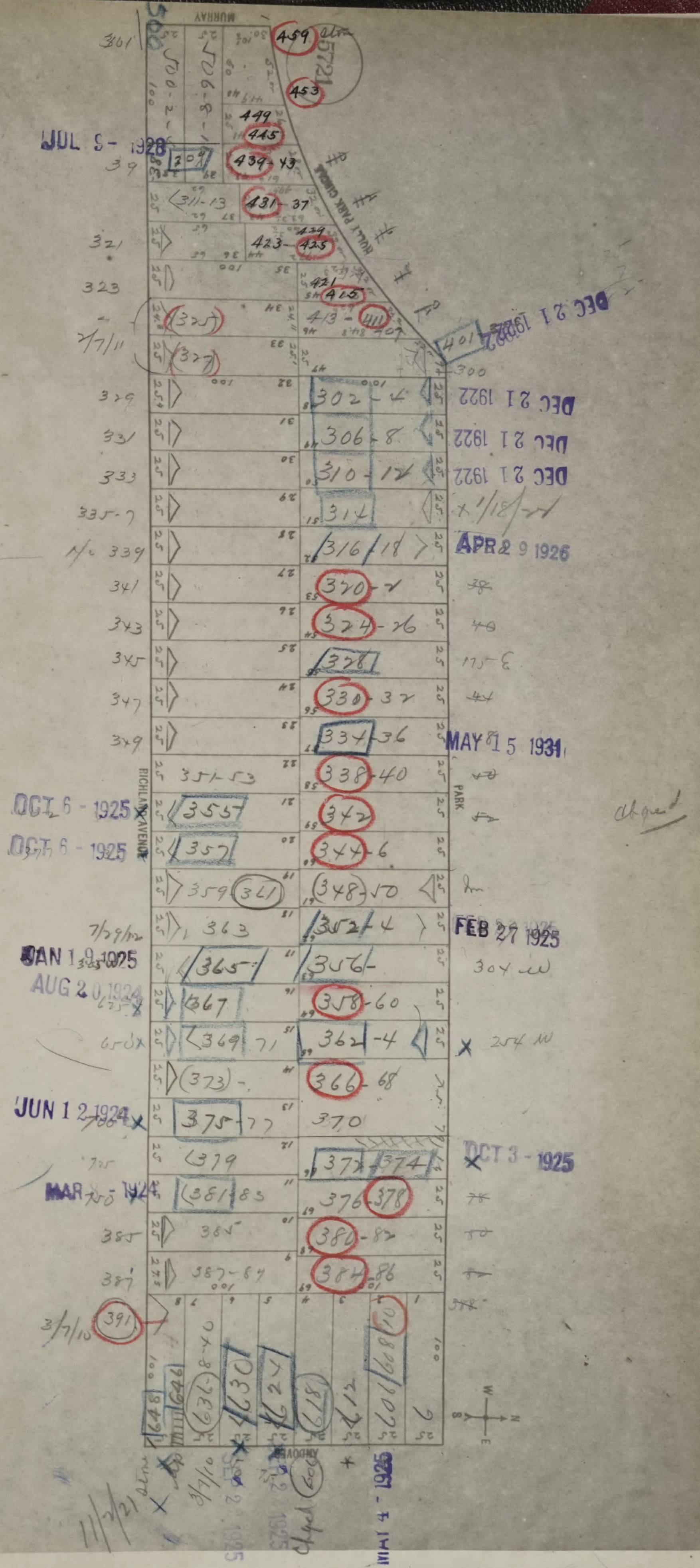
MURRAY
5721
RICHLAND AVENUE
PARK
HOLLY PARK CIRCLE
JUL 9 - 1928
DEC 21 1922
DEC 21 1922
DEC 21 1922
DEC 21 1922
APR 29 1926
MAY 15 1931
OCT 6 - 1925
OCT 6 - 1925
FEB 27 1925
JAN 19 1925
AUG 20 1924
JUN 12 1924
MAR - 1924
OCT 3 - 1925
MAY 4 1925
301
321
323
325
327
329
331
333
335-7
339
341
343
345
347
349
351-53
355
357
359
361
363
365
367
369-71
373
375-77
379
381-83
385
387-89
391
459
453
449
445
439-43
431-37
423-425
415
413
401
302-4
306-8
310-12
314
316-18
320-2
324-26
328
330-32
334-36
338-40
342
344-6
348-50
352-4
356
358-60
362-4
366-68
370
372
374
376
378
380-82
384-86
648
646
636-40
630
624
618
612
608-610
3/7/11
7/29/12
1/18/22
3/7/10
11/2/21

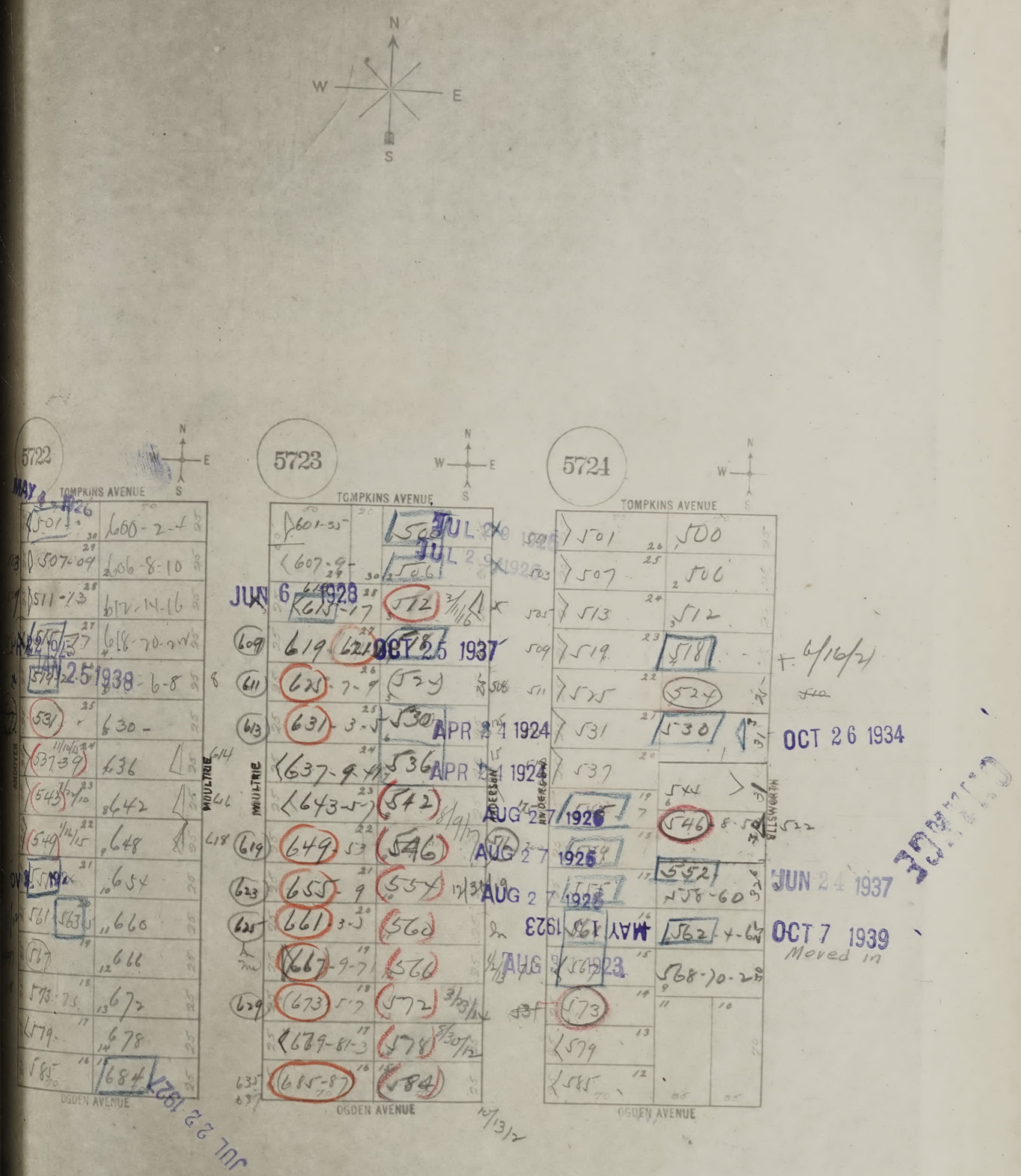
N
W
E
S
5722
5723
5724
TOMPKINS AVENUE
OGDEN AVENUE
MOULTRIE
ANDERSON
ELLSWORTH
MAY 4 1926
JUL 22 1927
JUN 6 1928
JUL 28 1926
OCT 25 1937
APR 24 1924
AUG 27 1926
MAY 19 1923
JUN 25 1938
OCT 26 1934
JUN 24 1937
OCT 7 1939
Moved in

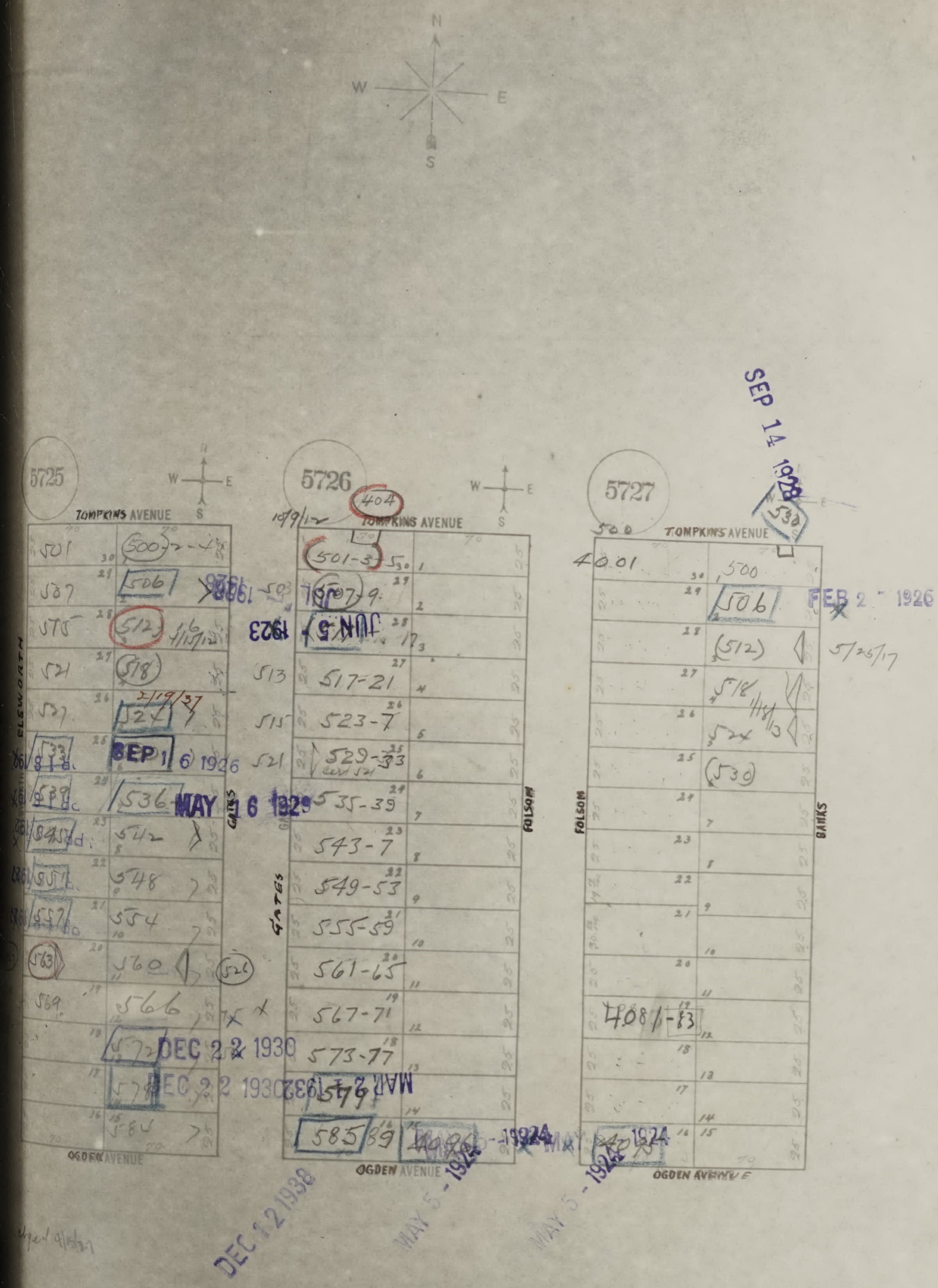
N
W
E
S
5725
TOMPKINS AVENUE
ELSWORTH
GATES
OGDEN AVENUE
5726
TOMPKINS AVENUE
GATES
FOLSOM
OGDEN AVENUE
5727
TOMPKINS AVENUE
FOLSOM
BANKS
OGDEN AVENUE
500
501
506
512
518
524
536
542
548
554
560
566
572
578
584
501-3
507-9
513
515
521
517-21
523-7
529-33
535-39
543-7
549-53
555-59
561-65
567-71
573-77
579
585-89
404
40.01
4081-83
530
SEP 14 1928
FEB 2 1926
5/25/17
JUN 5 1923
SEP 16 1926
MAY 16 1929
DEC 22 1930
MAR 21 1932
DEC 12 1938
MAY 5 1924

OFFICIAL COPY
SAN FRANCISCO
DBI
DEPARTMENT OF
BUILDING INSPECTION

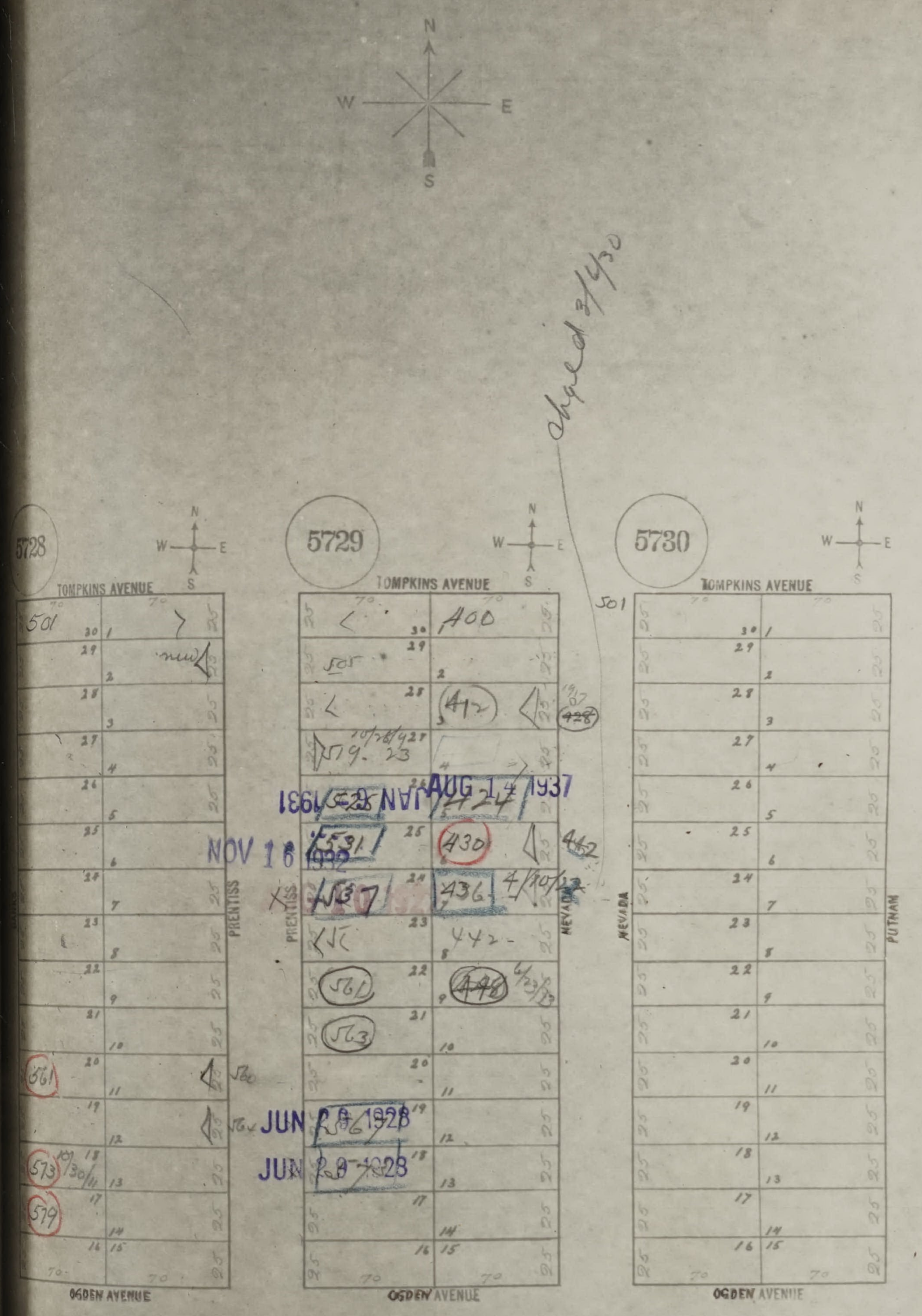
N
W
E
S
abyed 2/4/30
5728
TOMPKINS AVENUE
501
561
573
579
PRENTISS
OGDEN AVENUE
5729
TOMPKINS AVENUE
400
505
412
428
519. 23
JAN 23 1931
AUG 14 1937
424
NOV 16 1932
531
430
442
537
436
4/10/22
442
525
448
6/23/13
563
JUN 29 1928
JUN 29 1928
NEVADA
OGDEN AVENUE
5730
TOMPKINS AVENUE
NEVADA
PUTNAM
OGDEN AVENUE

SAN FRANCISCO DBI DEPARTMENT OF BUILDING INSPECTION
OFFICIAL COPY

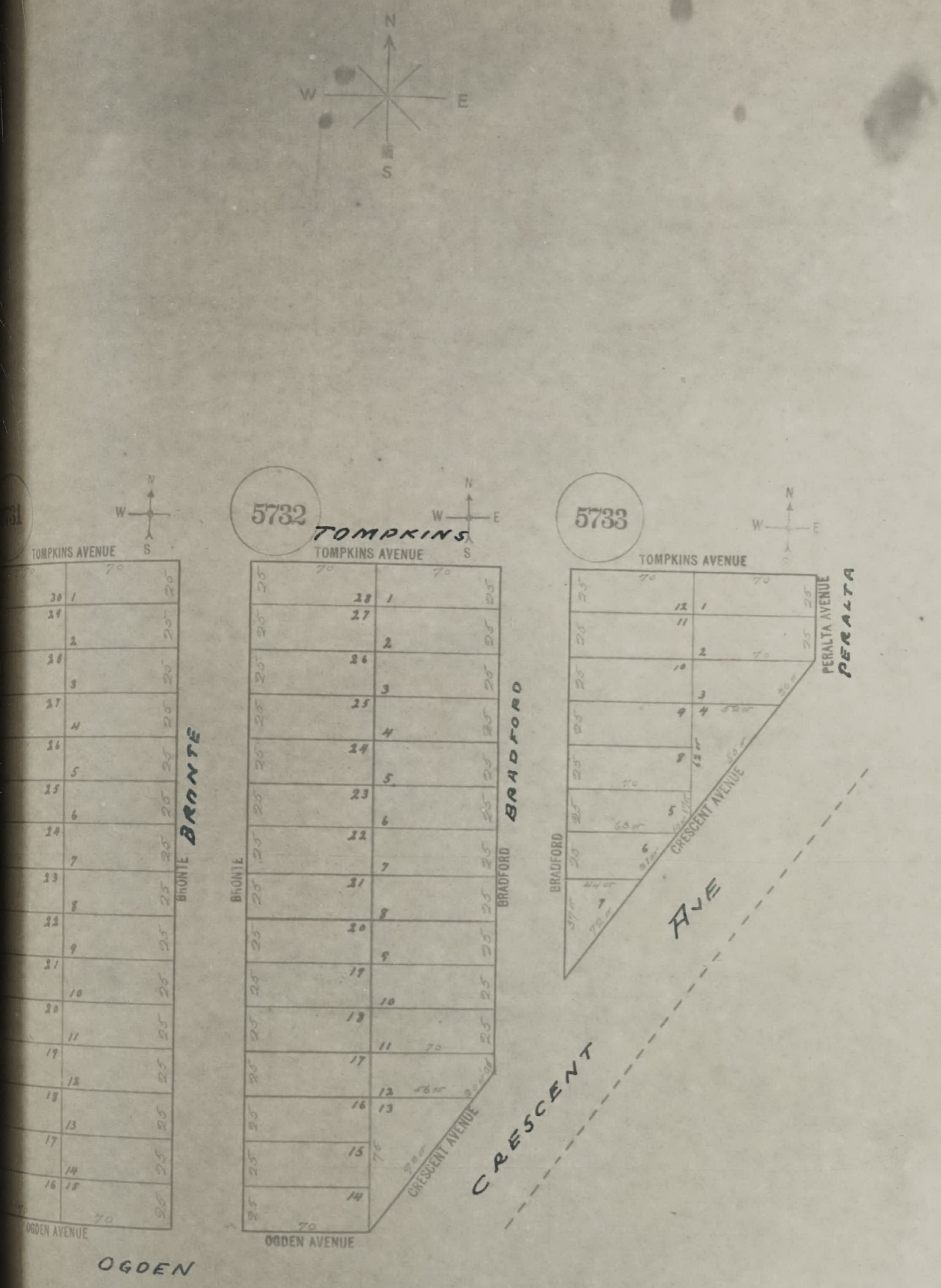
N
W
E
S
5731
5732
5733
TOMPKINS
TOMPKINS AVENUE
BRONTE
BRADFORD
PERALTA AVENUE
PERALTA
CRESCENT AVENUE
CRESCENT
AVE
OGDEN AVENUE
OGDEN

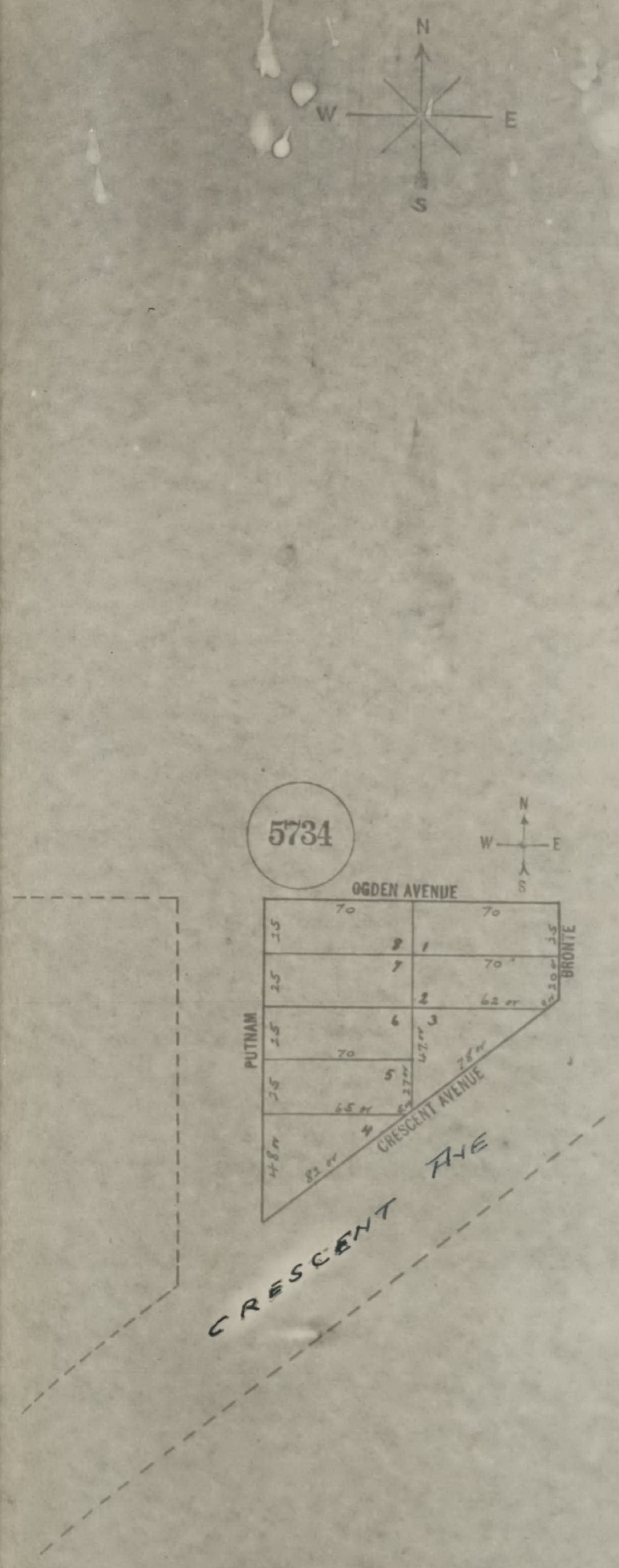
N
W
E
S
5734
N
W
E
S
OGDEN AVENUE
70
70
25
25
8
1
7
70
25
20
2
62
6
3
PUTNAM
25
47
70
78
BRONTE
5
25
37
65
4
48
83
CRESCENT AVENUE
CRESCENT AVE

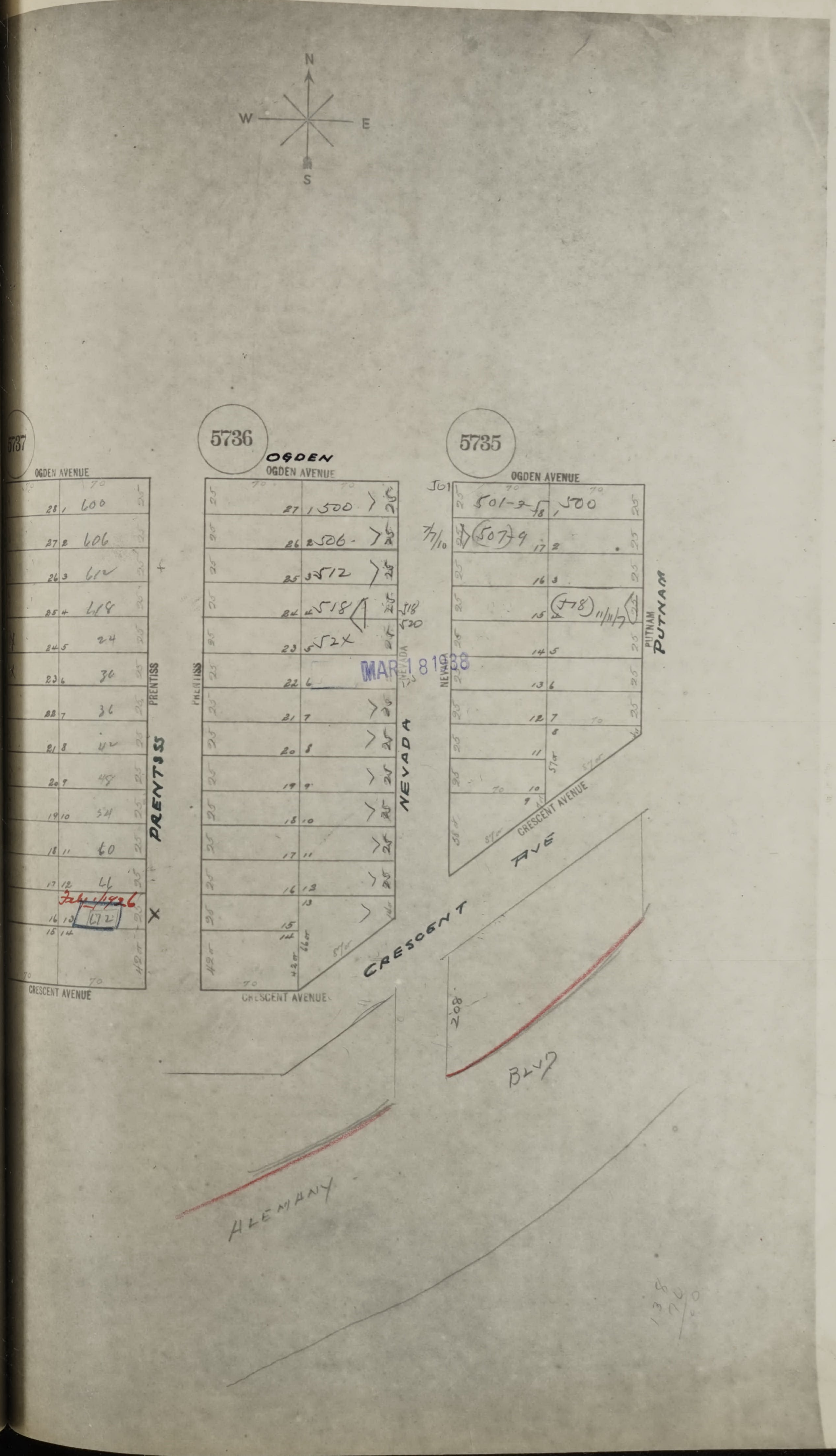
N
W
E
S
5737
5736
5735
OGDEN
OGDEN AVENUE
CRESCENT AVENUE
PRENTISS
PRENTSS
NEVADA
PUTNAM
CRESCENT AVE
ALEMANY BLVD
600
606
612
618
24
30
36
42
48
54
60
66
Feb 1/1926
672
1500
2506
3512
4518
5524
518
520
501
501-3
500
(507) 9
(518) 11/11/7
7/7/10
MAR 18 1938
208
70
25
42
57
66

SAN FRANCISCO
DBI
DEPARTMENT OF
BUILDING INSPECTION
OFFICIAL COPY

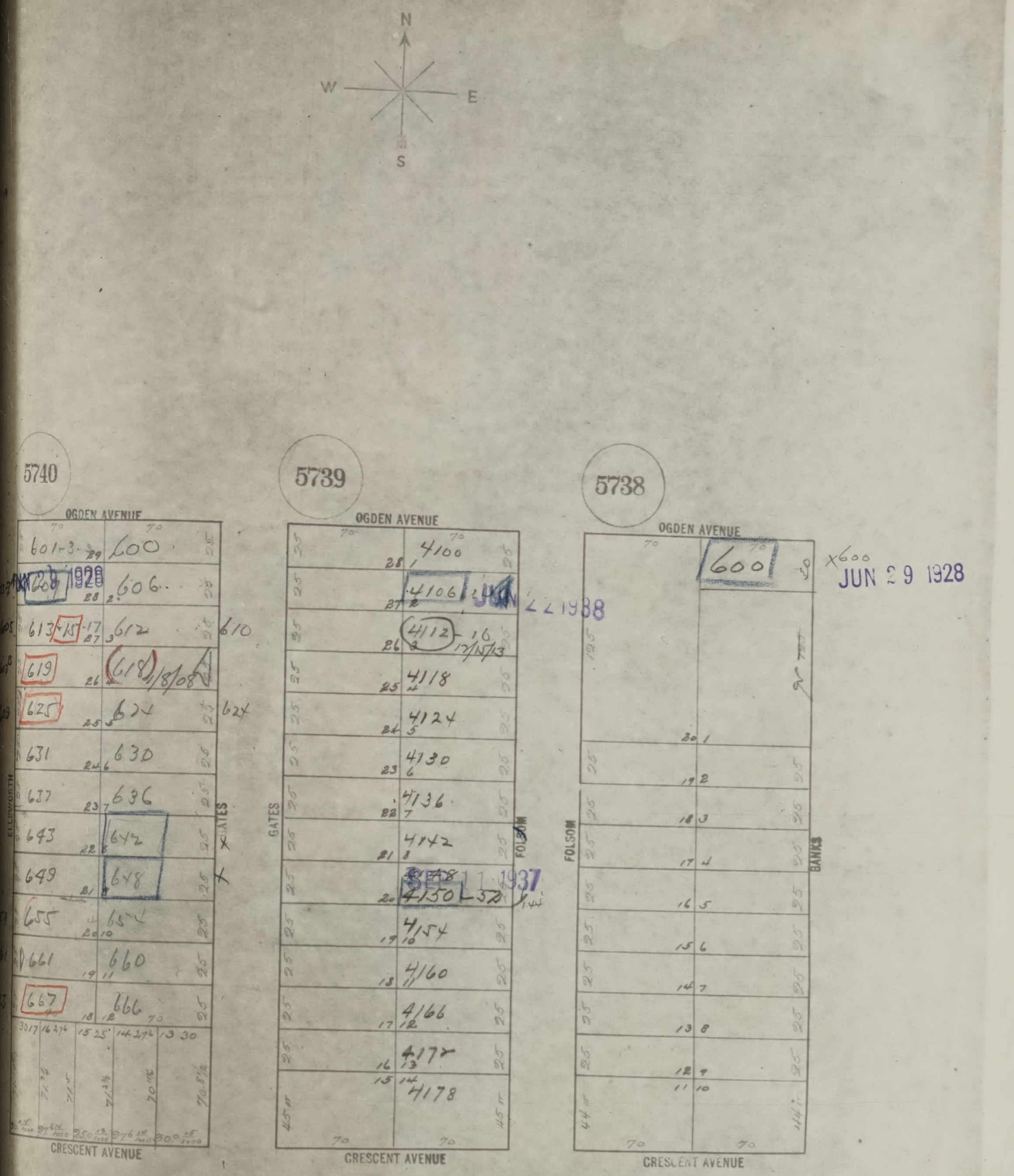
N
W
E
S
5740
5739
5738
OGDEN AVENUE
CRESCENT AVENUE
ELLSWORTH
GATES
FOLSOM
BANKS
601-3
600
606
613
612
610
619
618
1/8/08
625
624
631
630
637
636
643
642
649
648
655
654
661
660
667
666
4100
4106
4112
4118
4124
4130
4136
4142
4148
4150
4154
4160
4166
4172
4178
600
x600
JUN 29 1928
JUN 22 1938
SEP 11 1937

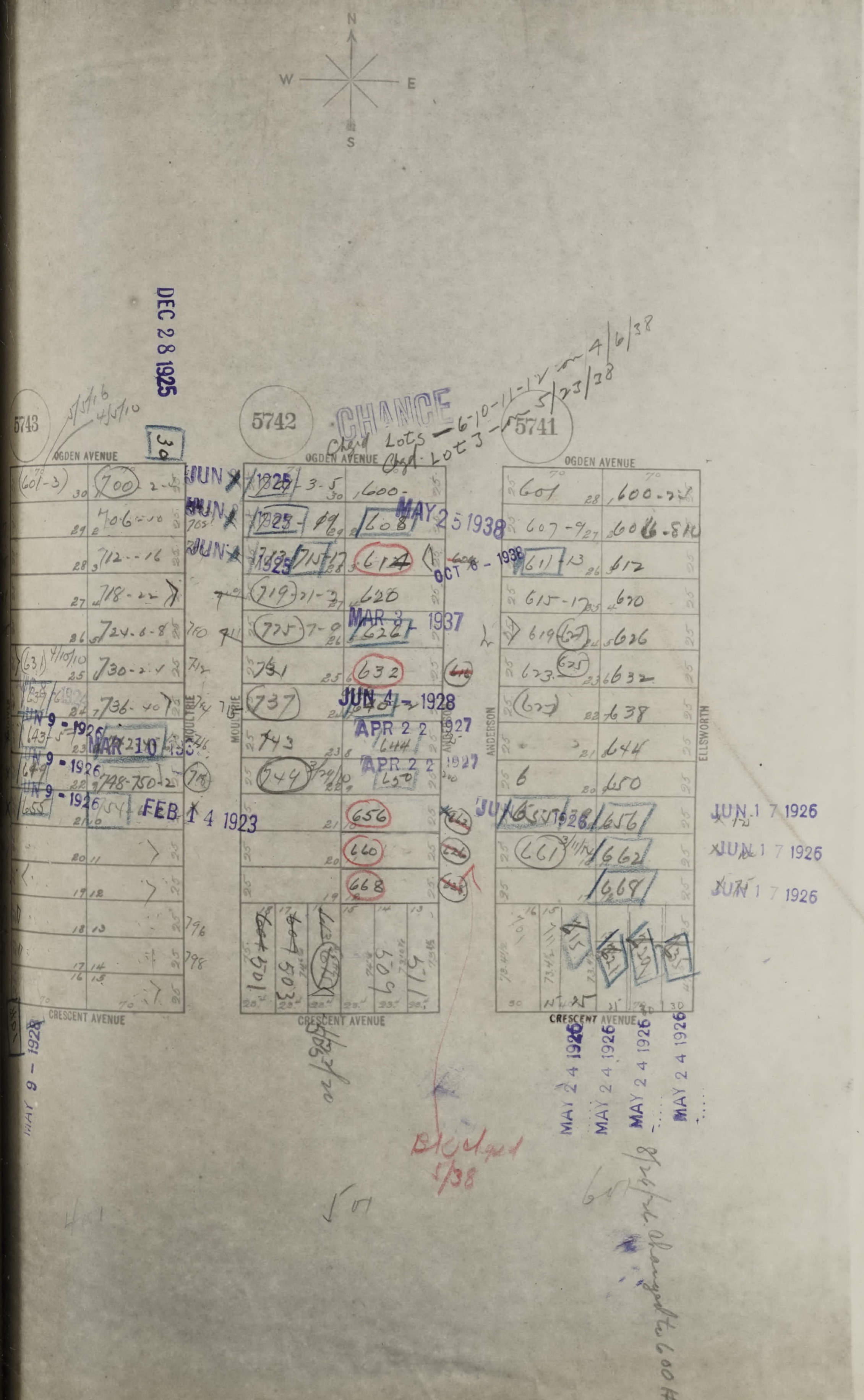
N
W
E
S
DEC 28 1925
5743
5742
5741
CHANGE
Chg'd Lots — 6-10-11-14 — 4/6/38
Chg'd Lot J — 5/23/38
OGDEN AVENUE
MOULTRIE
ANDERSON
ELLSWORTH
CRESCENT AVENUE
JUN 1928
MAY 25 1938
OCT 8 - 1938
MAR 3 1937
JUN 4 - 1928
APR 22 1927
MAR 10
JUN 9 - 1926
FEB 14 1923
JUN 17 1926
MAY 24 1926
MAY 9 - 1928
Blocked 5/38
700
706-10
712-16
718-22
724-6-8
730-2-4
736-40
748-750-2
719
725
731
737
743
744
600
608
612
620
626
632
644
650
656
660
668
601
607-9
611
615-17
619
623
627
600-2-4
606-8-10
612
620
626
632
638
644
650
656
662
668
501
503
509
515

Note this block will be Changed to 400 Block
EVEN

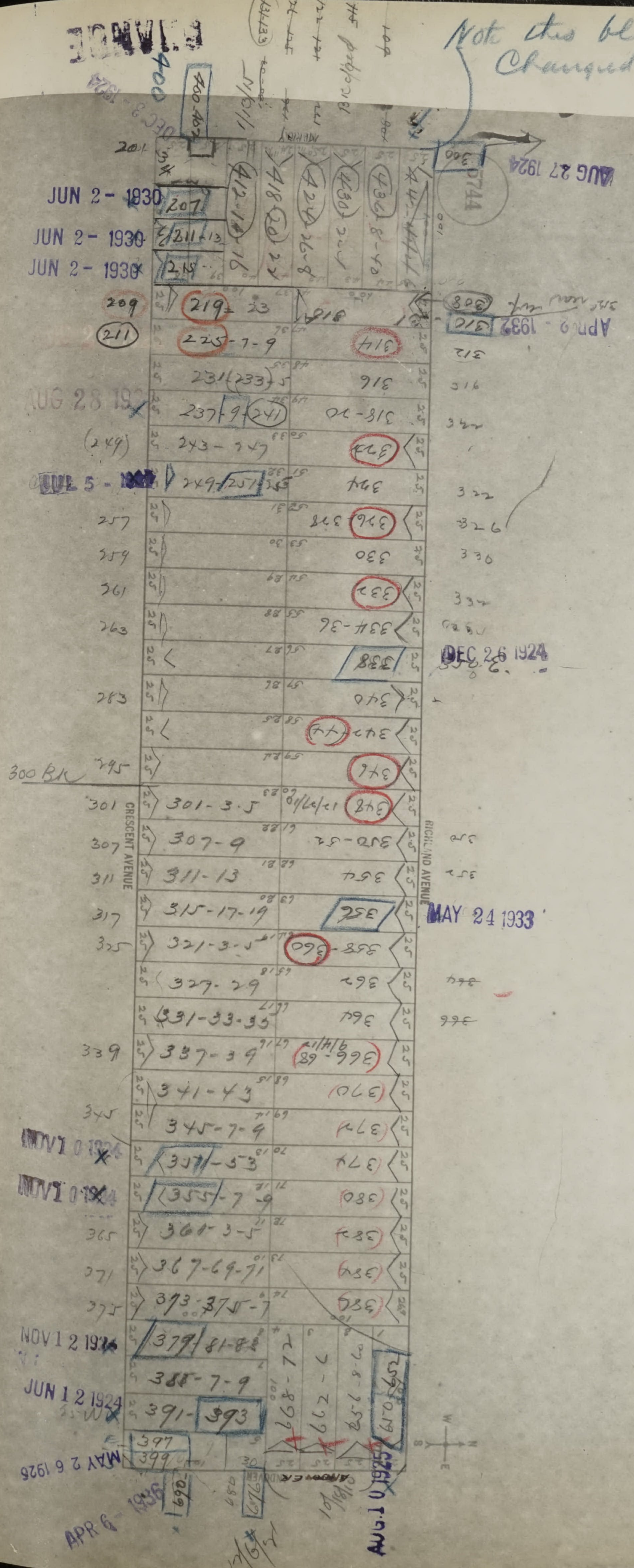
400
JUN 2-1930
JUN 2-1930
JUN 2-1930
AUG 27 1924
APR 9-1932
AUG 28 192
JUL 5-19
DEC 26 1924
MAY 24 1933
NOV 10 1924
NOV 10 1924
NOV 12 1924
JUN 12 1924
MAY 26 1926
APR 6 1936
300 Bk
CRESCENT AVENUE
RICHLAND AVENUE
207
211-13
215
219-23
225-7-9
231(233)5
237-9(241)
243-247
249-251-55
257
259
261
263
283
295
301-3-5
307-9
311-13
315-17-19
321-3-5
327-29
331-33-35
337-39
341-43
345-7-9
351-53
355-7-9
361-3-5
367-69-71
373-375-7
379-81-83
385-7-9
391-393
397
399
310
314
316
318-20
322
324
326-328
330
332
334-36
338
340
342-44
346
348
350-52
354
356
358-360
362
364
366-68
370
372
374
25

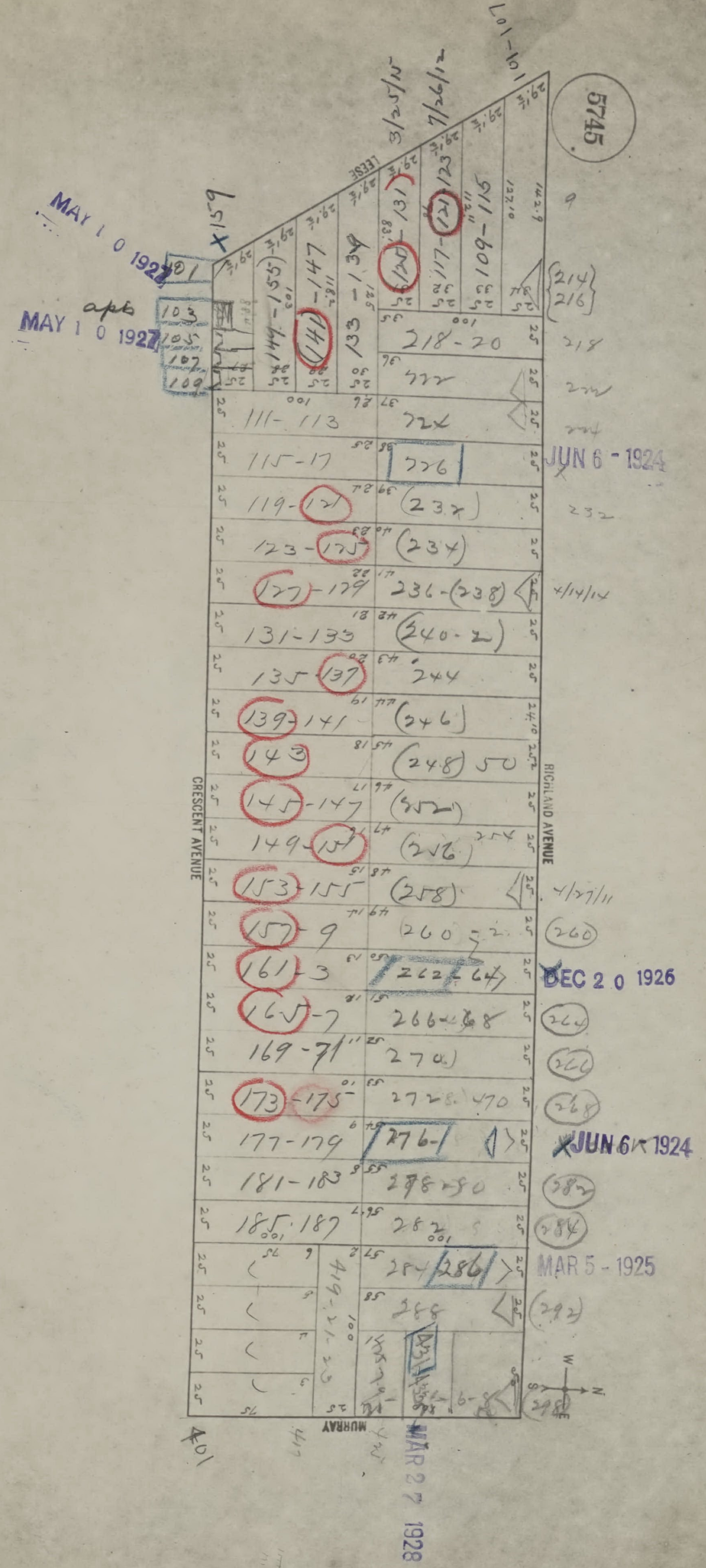
5745
LEESE
CRESCENT AVENUE
RICHLAND AVENUE
MURRAY
101-107
3/25/12
7/26/12
X 159
MAY 1 0 1927
apts
MAY 1 0 1927
101
103
105
107
109
149-155
141-147
133-134
129-131
117-121-123
109-115
{214
216}
218-20
222
224
226
232
234
236-238
240-2
244
246
248 50
252
256 254
258
260
262-264
266-268
270
272 270
276-
278-80
282
284 286
288
111-113
115-17
119-121
123-125
127-129
131-133
135-137
139-141
143
145-147
149-151
153-155
157-9
161-3
165-7
169-71
173-175
177-179
181-183
185-187
419-21-23
401
417
JUN 6 - 1924
4/14/14
4/27/11
(260)
DEC 2 0 1926
(264)
(266)
(268)
JUN 6 1924
(282)
(284)
MAR 5 - 1925
(292)
MAR 27 1928
W
S
N
E

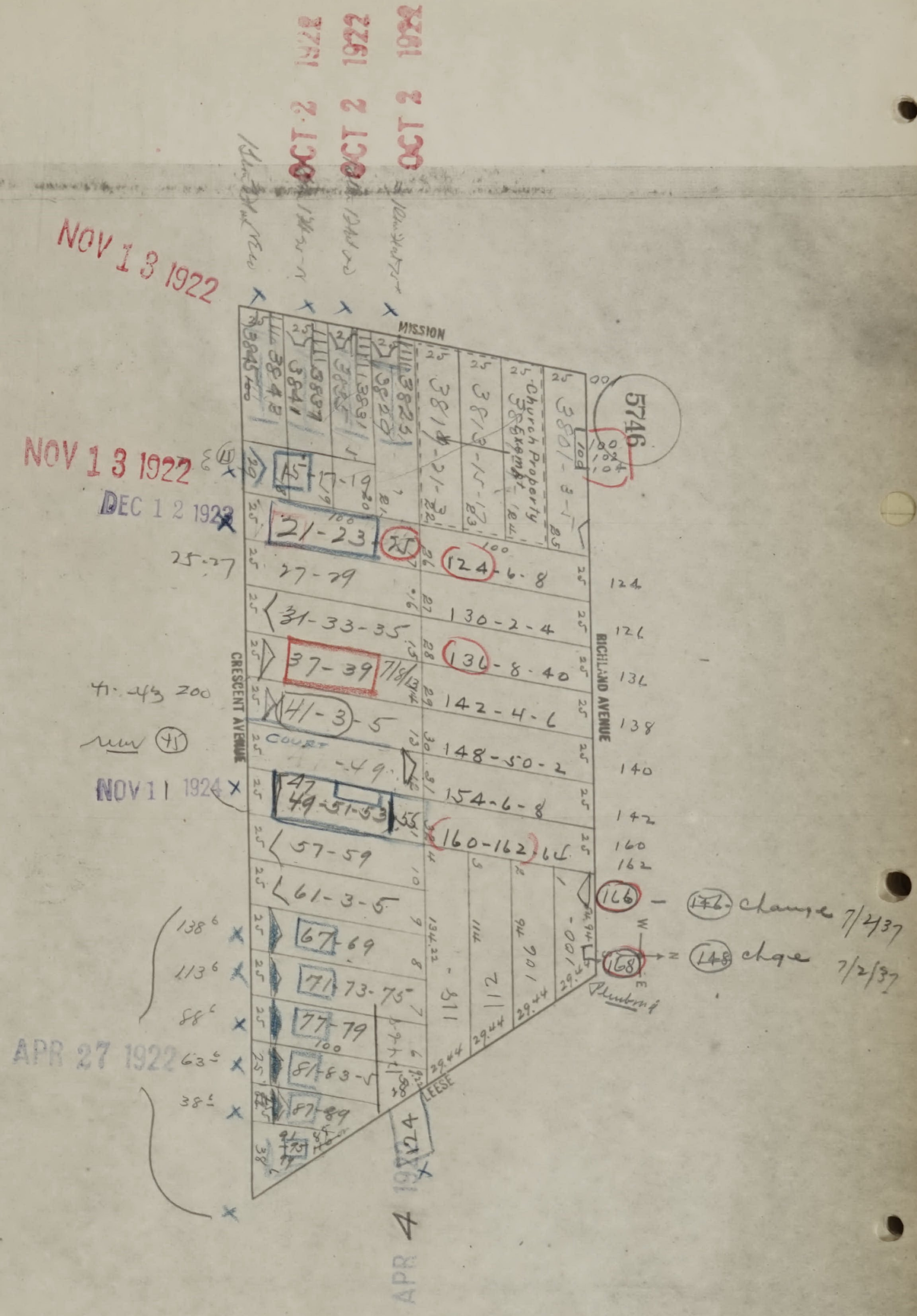
OCT 2 1922
OCT 2 1922
OCT 2 1922
NOV 13 1922
NOV 13 1922
DEC 12 1922
NOV 11 1924
APR 27 1922
APR 4 1924
MISSION
CRESCENT AVENUE
RICHLAND AVENUE
LEESE
5746
Church Property
3848
3841
3837
3831
3827
3825
3819
3813
3801
15-19
21-23
27-29
31-33-35
37-39
41-3-5
47-49
49-51-53
57-59
61-3-5
67-69
71-73-75
77-79
81-83-5
87-89
124-6-8
130-2-4
136-8-40
142-4-6
148-50-2
154-6-8
160-162
166
168
25-27
41-43 200
new 45
166 change 7/2/37
168 chge 7/2/37

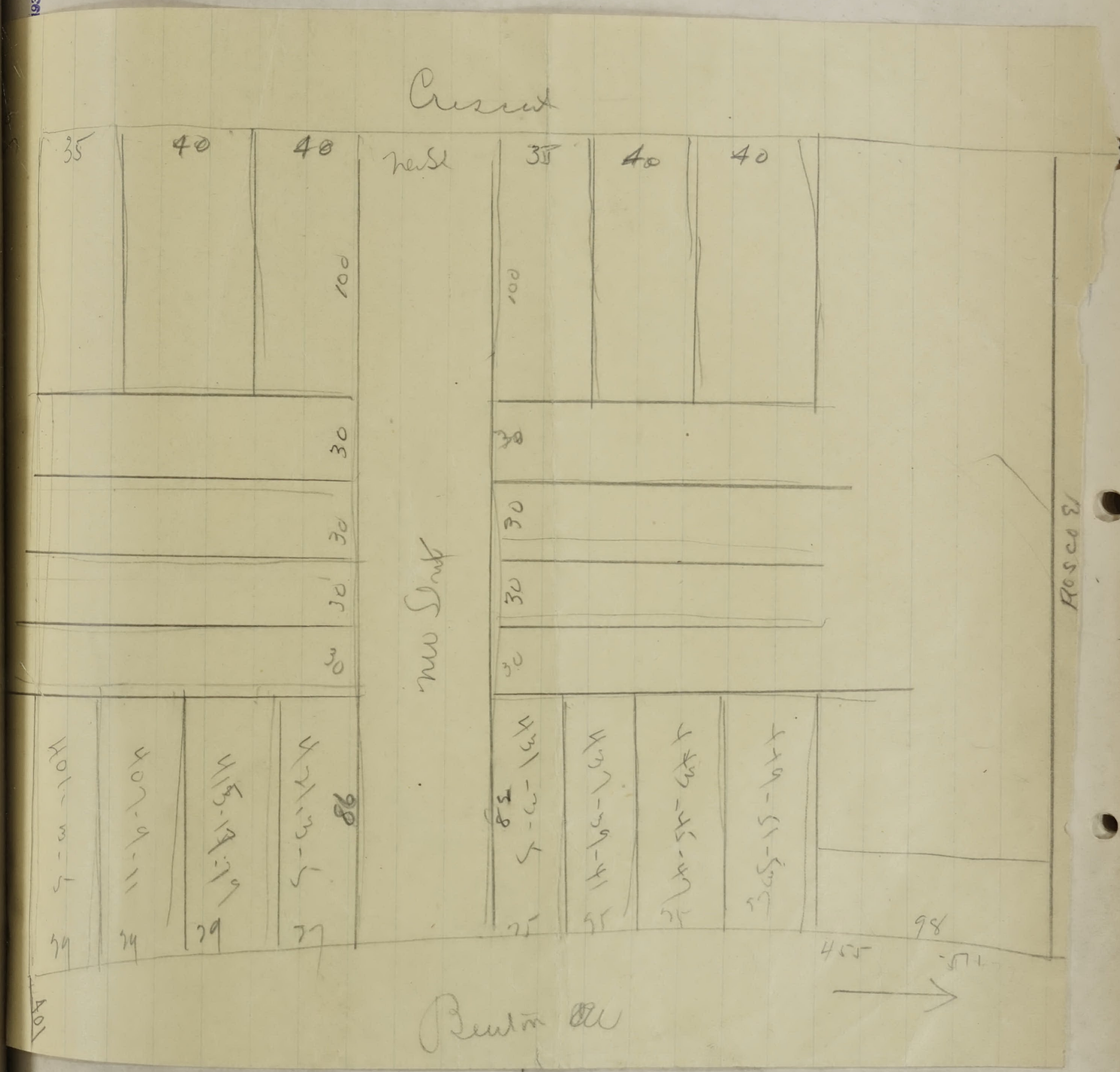
Crescent
35
40
40
New St
35
40
40
100
100
30
30
30
30
30
30
30
30
New Street
Rosco St
86
82
34
34
79
77
75
55
75
55
98
455
401
Benton Ave

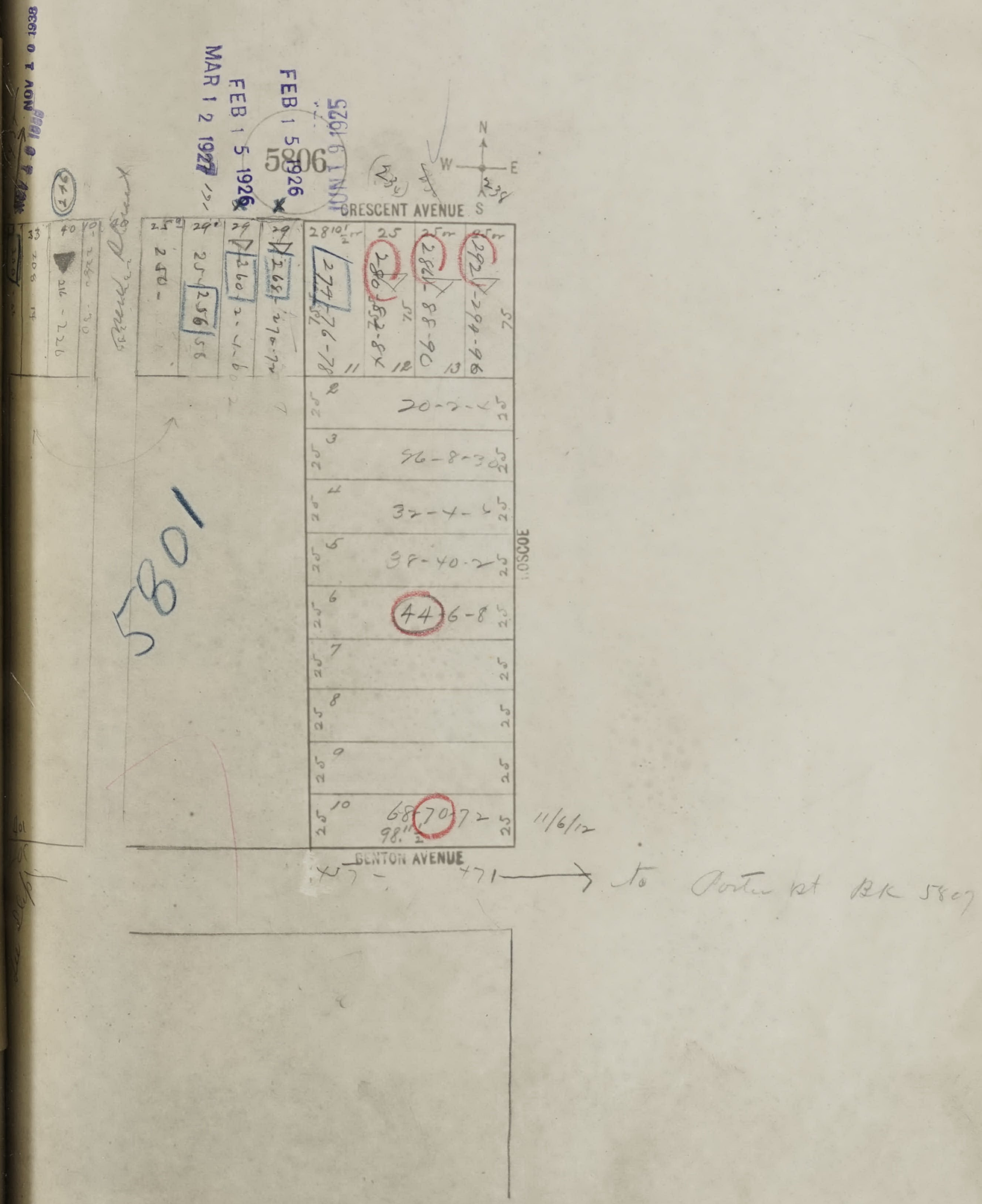
NOV 10 1938
FEB 15 1926
FEB 15 1926
MAR 12 1927
JUN 19 1925
5806
N
W
E
S
CRESCENT AVENUE
BENTON AVENUE
LOSCOE
274
280
284
292
256
260
268
20-2-4
26-8-30
32-4-6
38-40-2
44-6-8
68-70-72
11/6/12
5801
471 → to Porter st Bk 5807

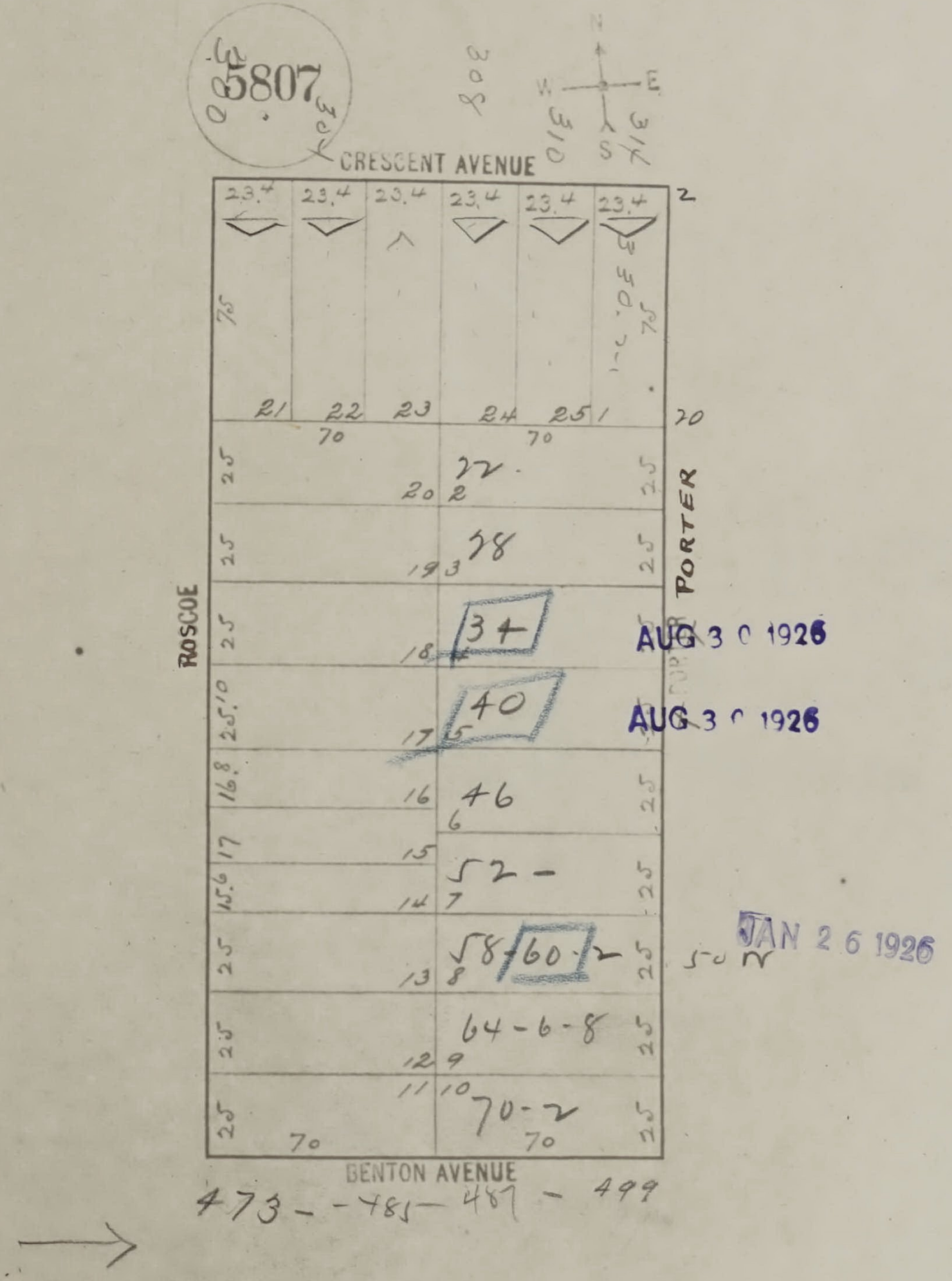
5807
CRESCENT AVENUE
N
W
E
S
ROSCOE
PORTER
BENTON AVENUE
23.4
21
22
23
24
25
1
2
3
4
5
6
7
8
9
10
11
12
13
14
15
16
17
18
19
20
70
75
25
25.10
16.8
17
15.6
22
28
34
40
46
52 -
58 - 60 - 2
64 - 6 - 8
70 - 2
473 - - 481 - 487 - 499

AUG 3 0 1926

AUG 3 0 1926

JAN 2 6 1926

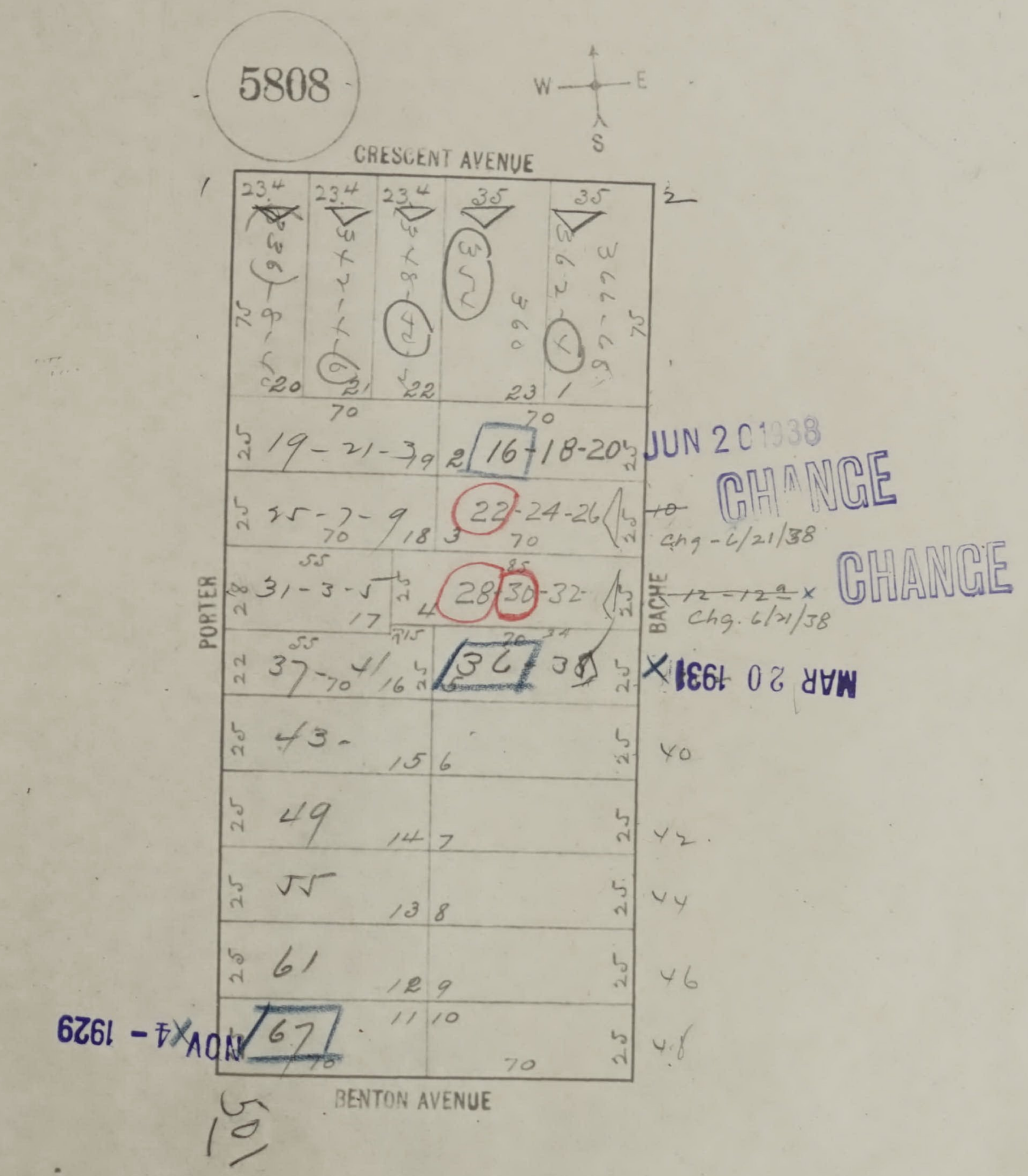
5808
W
E
S
CRESCENT AVENUE
PORTER
BACHE
BENTON AVENUE
1
2
23.4
23.4
23.4
35
35
20
21
22
23
1
70
19-21-3-9
2
16
18-20
25-7-9
22-24-26
~~10~~
Chg-6/21/38
31-3-5
28
30
32
~~12-12a~~ x
Chg. 6/21/38
17
4
37-41
38
3
18
16
5
43-
15
6
40
49
14
7
42
55
13
8
44
61
12
9
46
67
11
10
48
70
25
501
JUN 20 1938
CHANGE
CHANGE
MAR 20 1931
NOV 4 - 1929

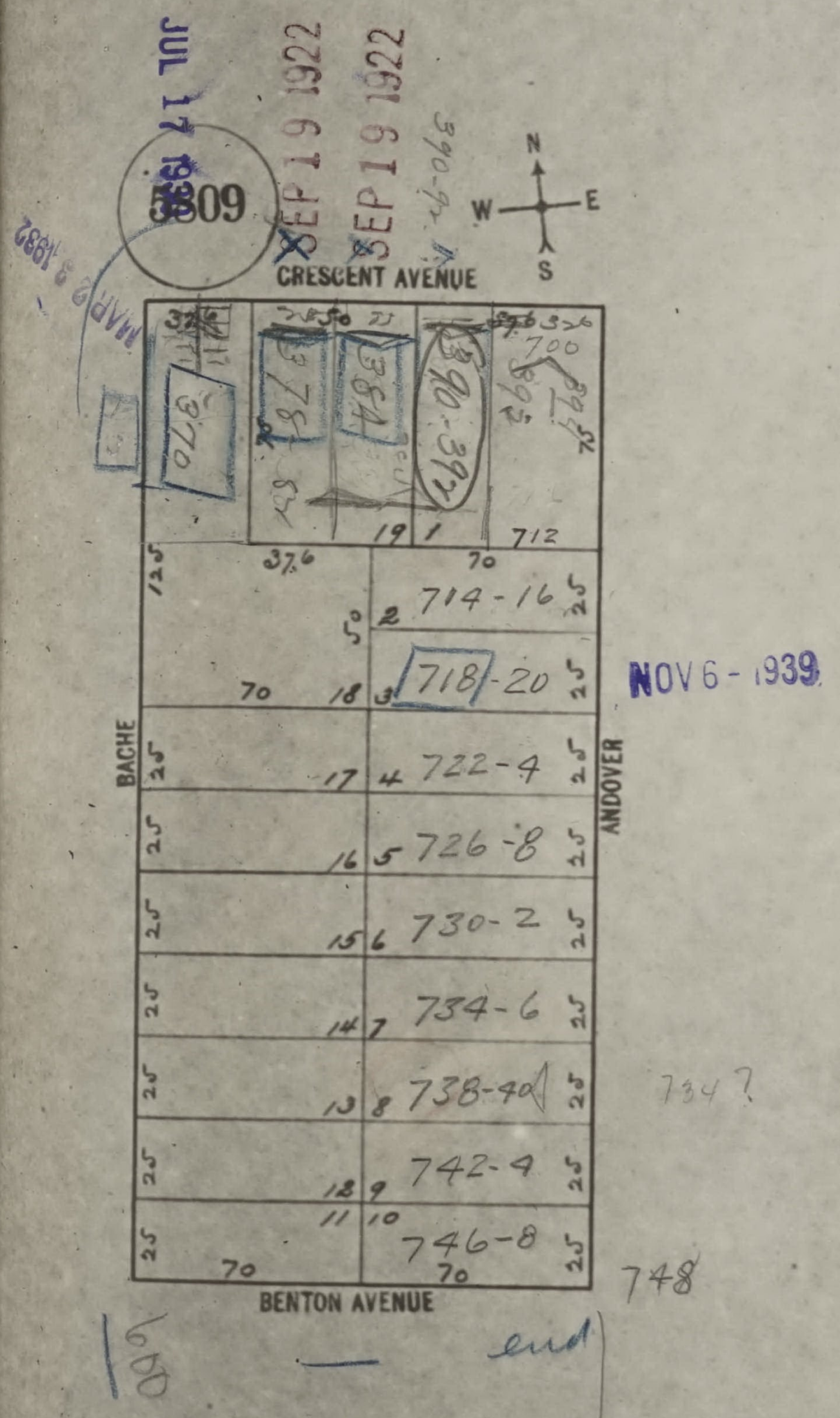
5809
JUL 17 1936
SEP 19 1922
SEP 19 1922
MAR 2 3 1932
390-92
N
W
E
S
CRESCENT AVENUE
BACHE
ANDOVER
BENTON AVENUE
370
378
384
390-392
700
712
19
1
37.6
70
125
50
2 714-16
3 718-20
18
4 722-4
17
5 726-8
16
6 730-2
15
7 734-6
14
8 738-40
13
9 742-4
12
10 746-8
11
25
70
748
734?
NOV 6 - 1939
end
600

Combine Block 5825

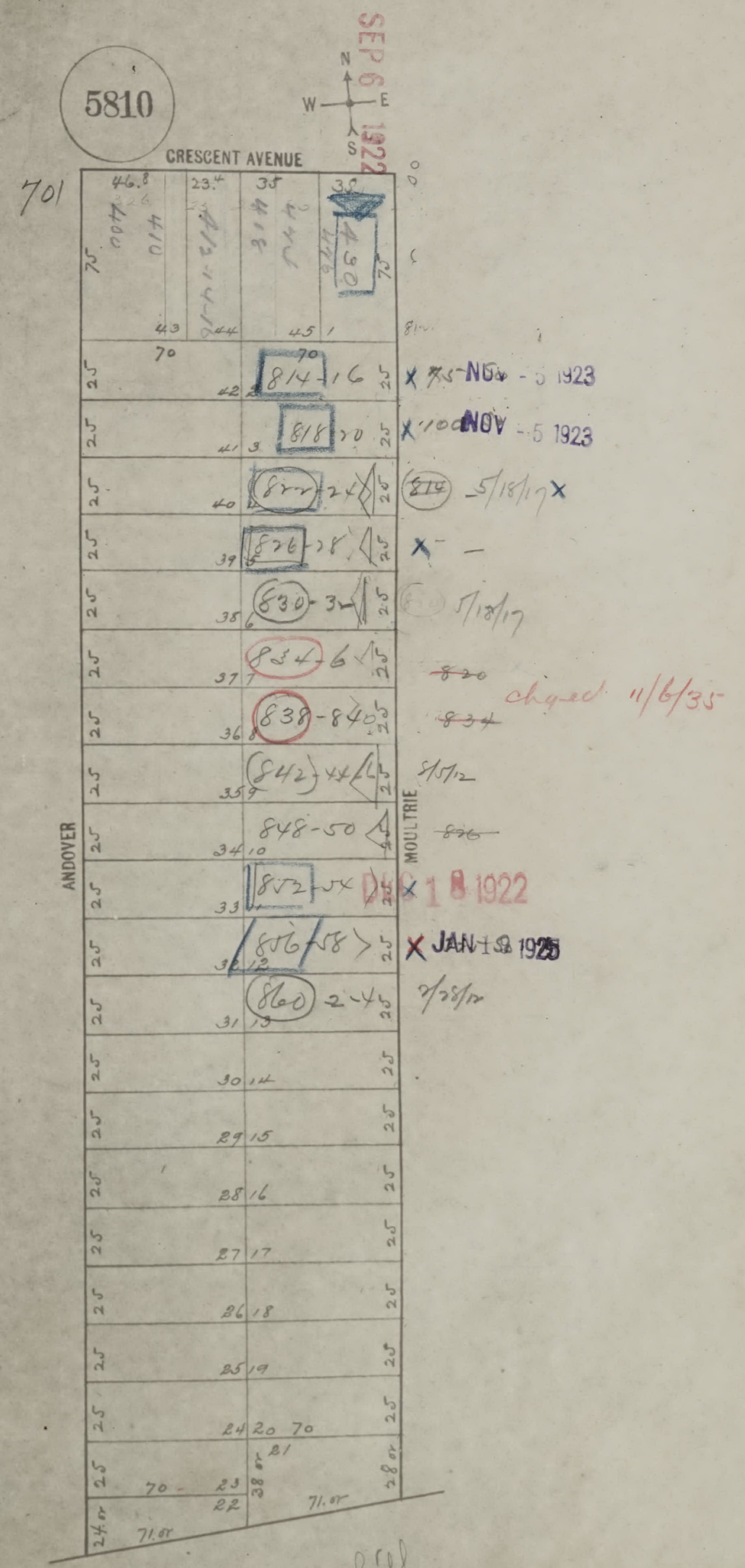
701
5810
N
E
S
W
SEP 6 1922
CRESCENT AVENUE
ANDOVER
MOULTRIE
46.8
23.4
35
35
75
400
410
412-14
414
424
430
43
44
45
1
70
70
814-16
42 2
X 75 NOV - 5 1923
818-20
41 3
X 100 NOV - 5 1923
822-24
40 4
814 5/18/17 X
826-28
39 5
X
830-32
38 6
5/18/17
834-6
37 7
~~820~~
chged 11/6/35
838-840
36 8
~~834~~
842-44
35 9
5/5/12
848-50
34 10
~~836~~
852-54
33 11
DEC 1 8 1922
856-58
32 12
X JAN 1 9 1925
860-2-4
31 13
7/28/12
30 14
29 15
28 16
27 17
26 18
25 19
24 20 70
23 21
22
38.5
70
71.5
24.5
25

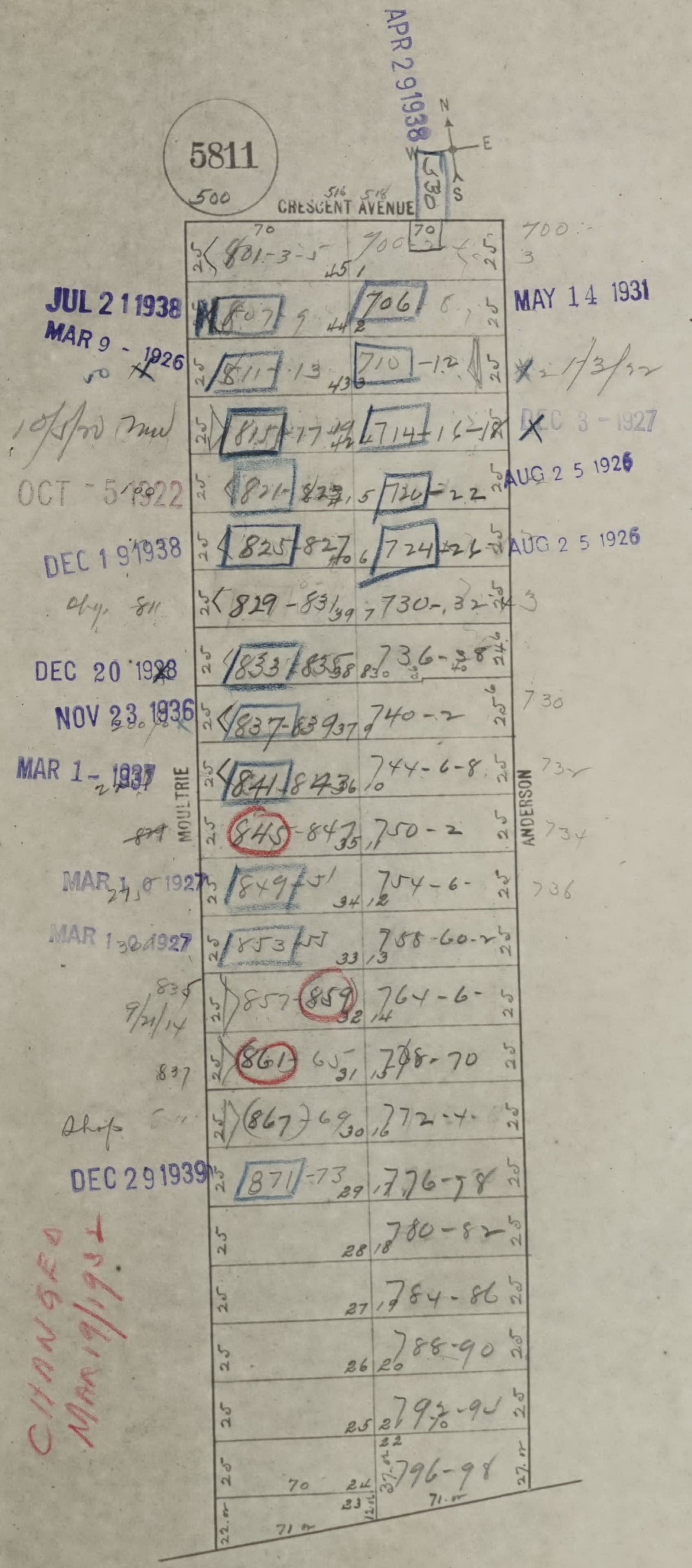
5811
500
N
E
S
W
630
CRESCENT AVENUE
516 518
MOULTRIE
ANDERSON
70
801-3-5
700
1
700
3
807-9
2
706-8
811-13
3
710-12
815-17-19
4
714-16-18
821-823
5
720-22
825-827
6
724-26
829-831
39
7
730-32-34
833-835
38
8
736-38-40
837-839
37
9
740-2
730
841-843
36
10
744-6-8
732
845-847
35
11
750-2
734
849-51
34
12
754-6-
736
853-55
33
13
758-60-2
857-859
32
14
764-6-
861-65
31
15
768-70
867-69
30
16
772-4-
871-73
29
17
776-78
28
18
780-82
27
19
784-86
26
20
788-90
25
21
792-94
22
24
796-98
23
70
71
22
27
37
12
2 5
JUL 2 1 1938
MAR 9 - 1926
APR 29 1938
MAY 14 1931
1/3/32
DEC 3 - 1927
AUG 2 5 1926
AUG 2 5 1926
10/15/30
OCT - 5 1922
DEC 1 9 1938
811
DEC 20 1928
NOV 23 1936
MAR 1 - 1937
MAR 10 1927
MAR 1 3 1927
835
9/21/14
837
DEC 29 1939
CHANGED MAR 19/1931

SAN FRANCISCO DEPARTMENT OF BUILDING INSPECTION
OFFICIAL COPY

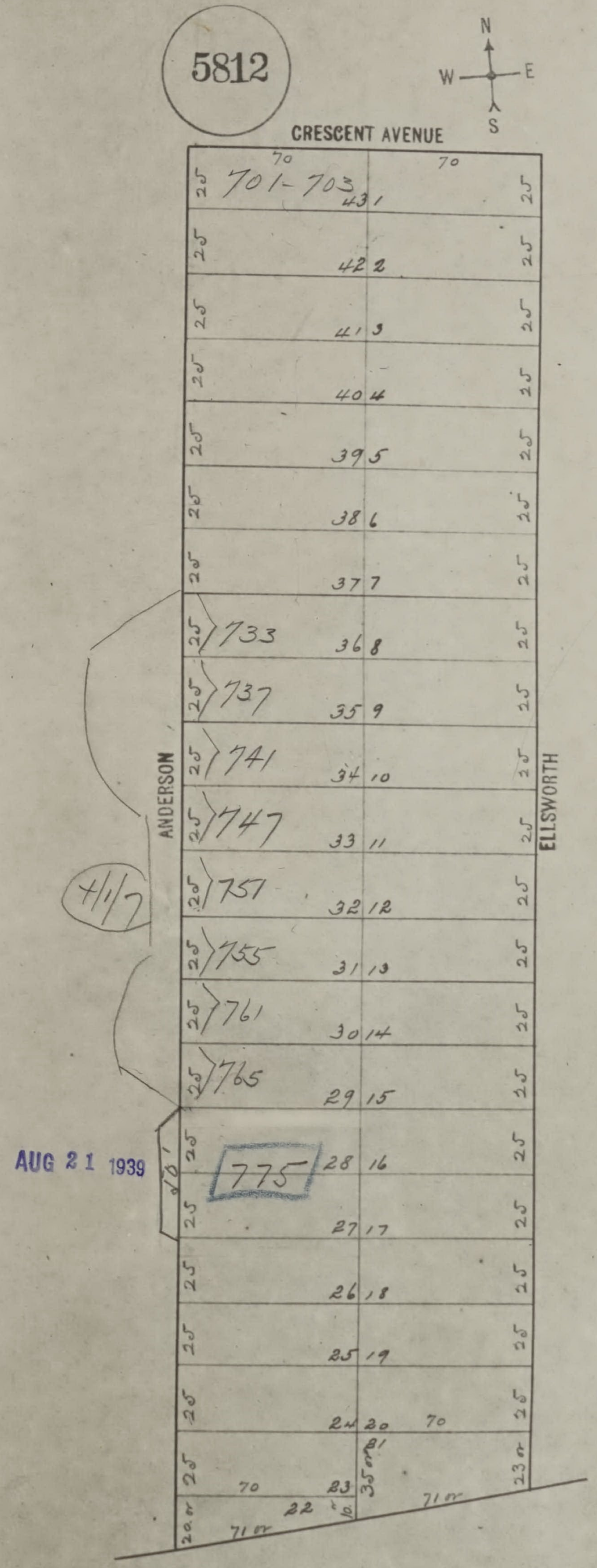
5812
N
W
E
S
CRESCENT AVENUE
ANDERSON
ELLSWORTH
70
70
701-703
733
737
741
747
757
755
761
765
775
4/1/7
20'
43 1
42 2
41 3
40 4
39 5
38 6
37 7
36 8
35 9
34 10
33 11
32 12
31 13
30 14
29 15
28 16
27 17
26 18
25 19
24 20
21
23
22
25
20 or
23 or
35 or
71 or
71 or
AUG 21 1939

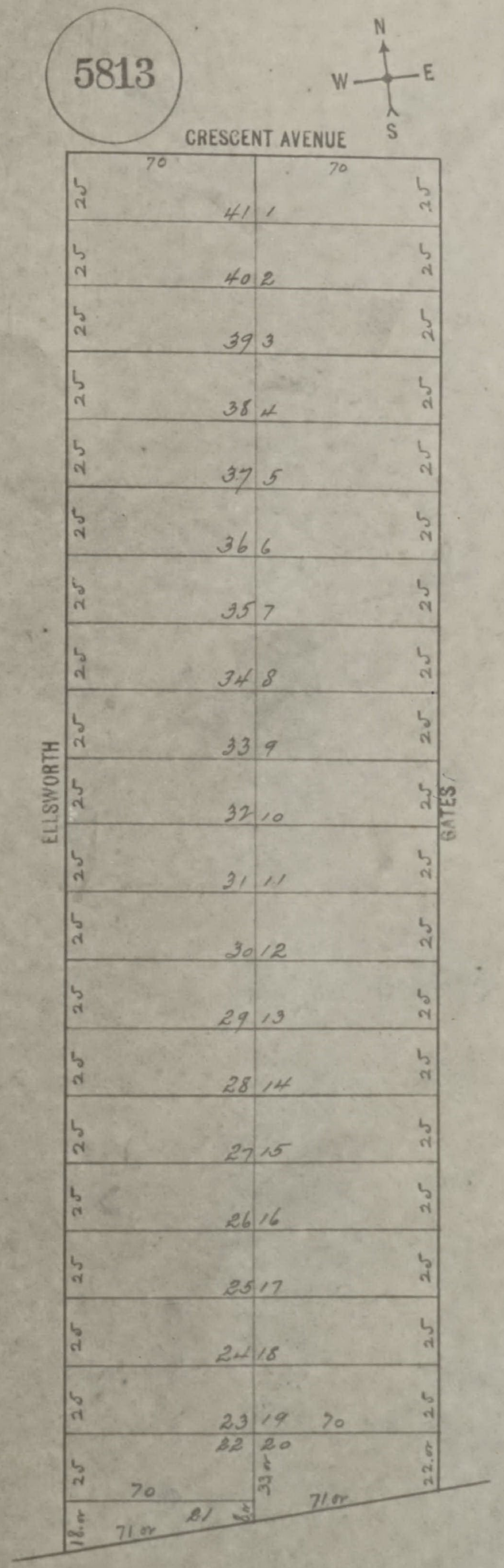
5813
N
W
E
S
CRESCENT AVENUE
ELLSWORTH
GATES
70
70
41 1
40 2
39 3
38 4
37 5
36 6
35 7
34 8
33 9
32 10
31 11
30 12
29 13
28 14
27 15
26 16
25 17
24 18
23 19
22 20
21
70
70
25
18.05
71.05
8.05
33.05
71.05
22.05

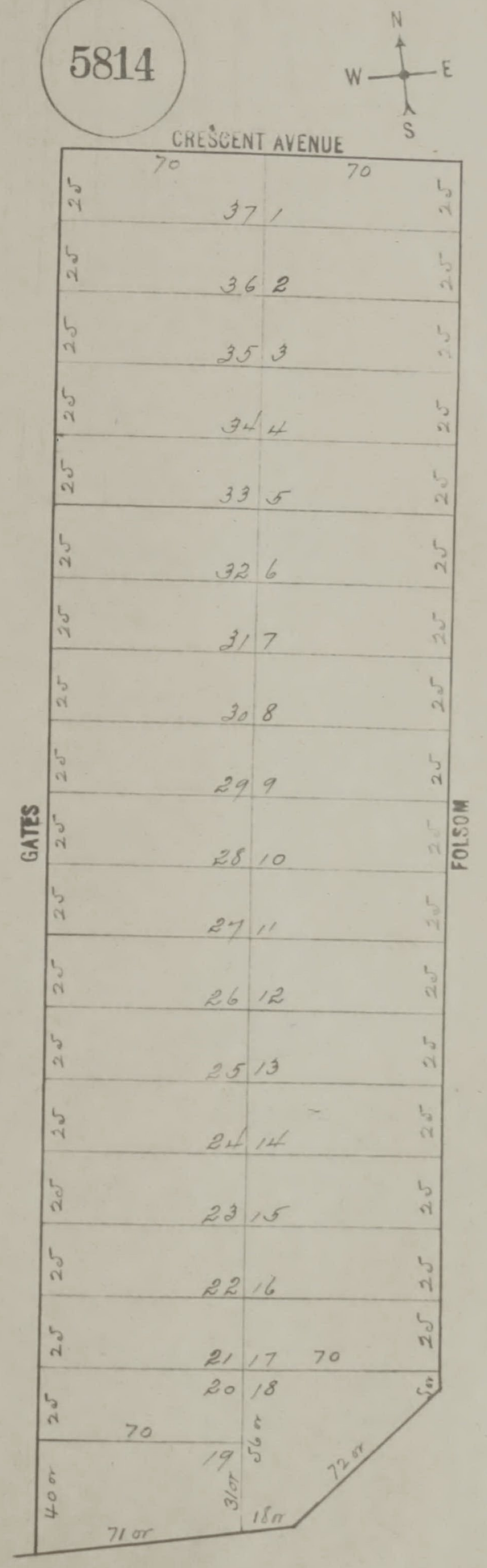
5814
N
W
E
S
CRESCENT AVENUE
GATES
FOLSOM
70
70
25
37 1
36 2
35 3
34 4
33 5
32 6
31 7
30 8
29 9
28 10
27 11
26 12
25 13
24 14
23 15
22 16
21 17
70
20 18
70
19
40
71
16
72

SAN FRANCISCO DEPARTMENT OF BUILDING INSPECTION
OFFICIAL COPY

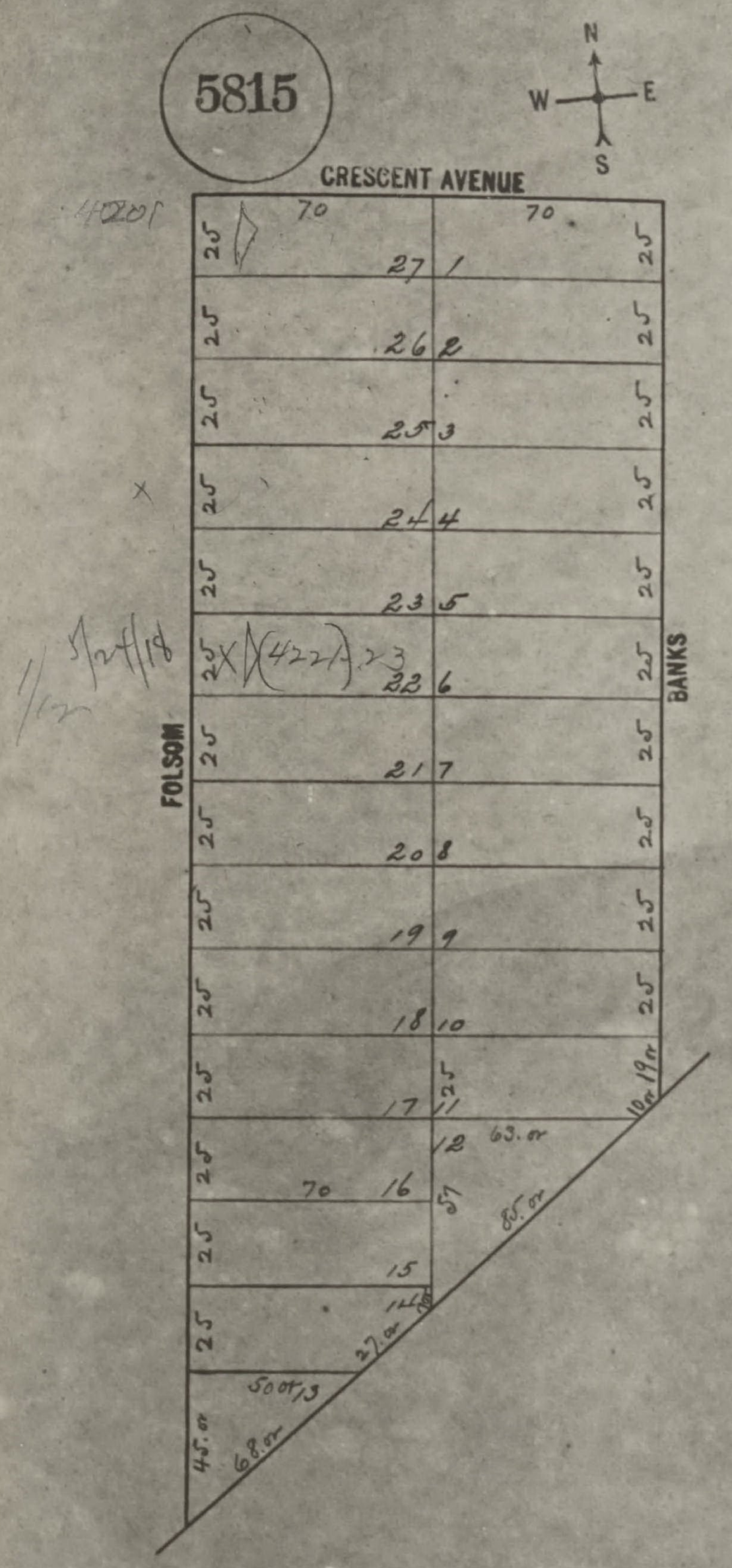
5815
N
W
E
S
CRESCENT AVENUE
FOLSOM
BANKS
40201
70
70
27 1
26 2
25 3
24 4
23 5
5/24/18
1/12
(4221) 23
22 6
21 7
20 8
19 9
18 10
17 11
12 63.00
70 16
15
14
500.13
45.00
68.00
27.00
85.00
10.0 19.00

SAN FRANCISCO DEPARTMENT OF BUILDING INSPECTION
OFFICIAL COPY

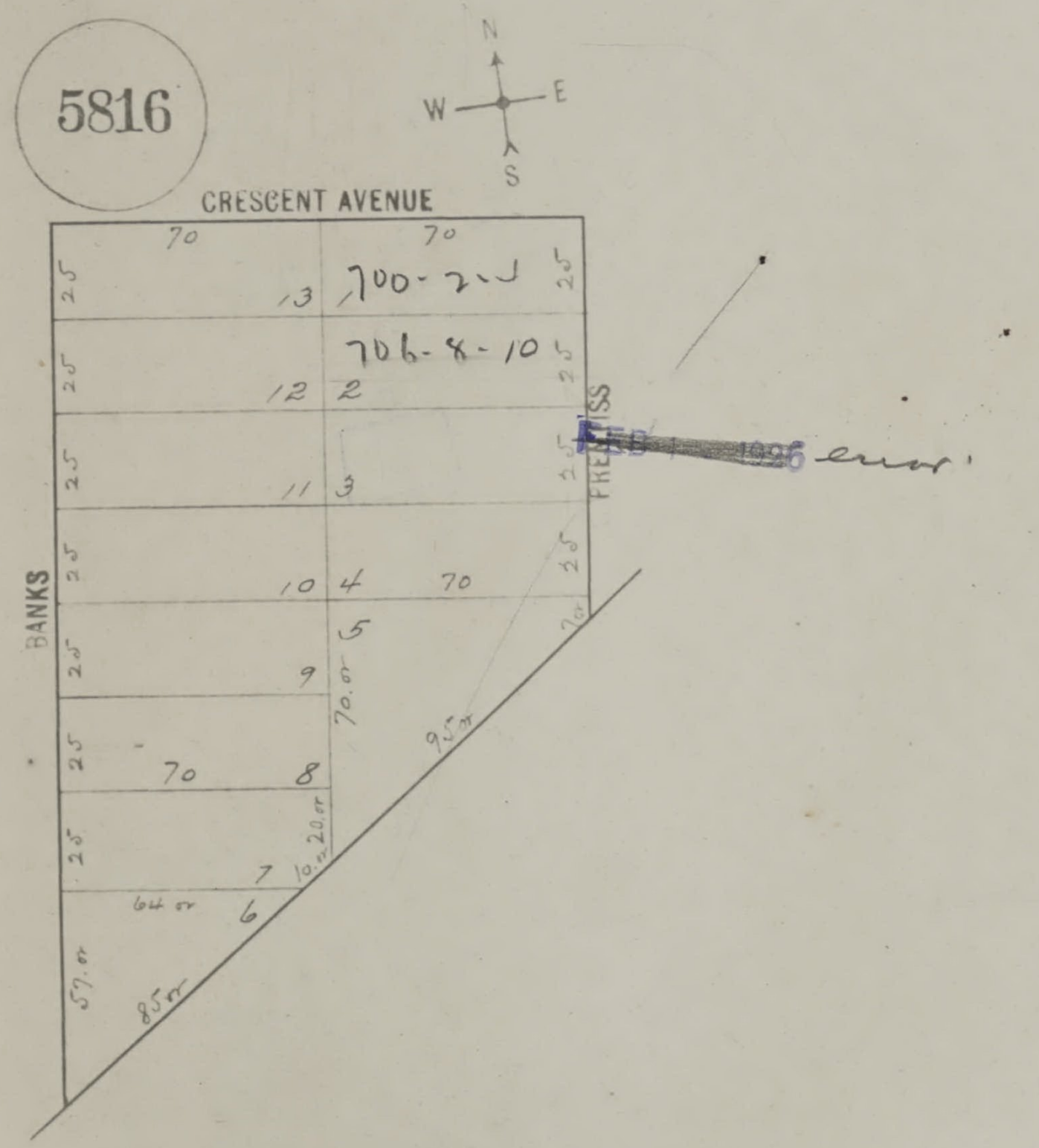
5816
N
W
E
S
CRESCENT AVENUE
BANKS
FRENTISS
70
70
25
13
1
700-2-J
706-8-10
12
2
11
3
10
4
70
5
9
70.0
8
70
7
10.0
20.0
64.0
6
57.0
85.0
95.0
7.0
~~FEB 1 1996~~ error

5817

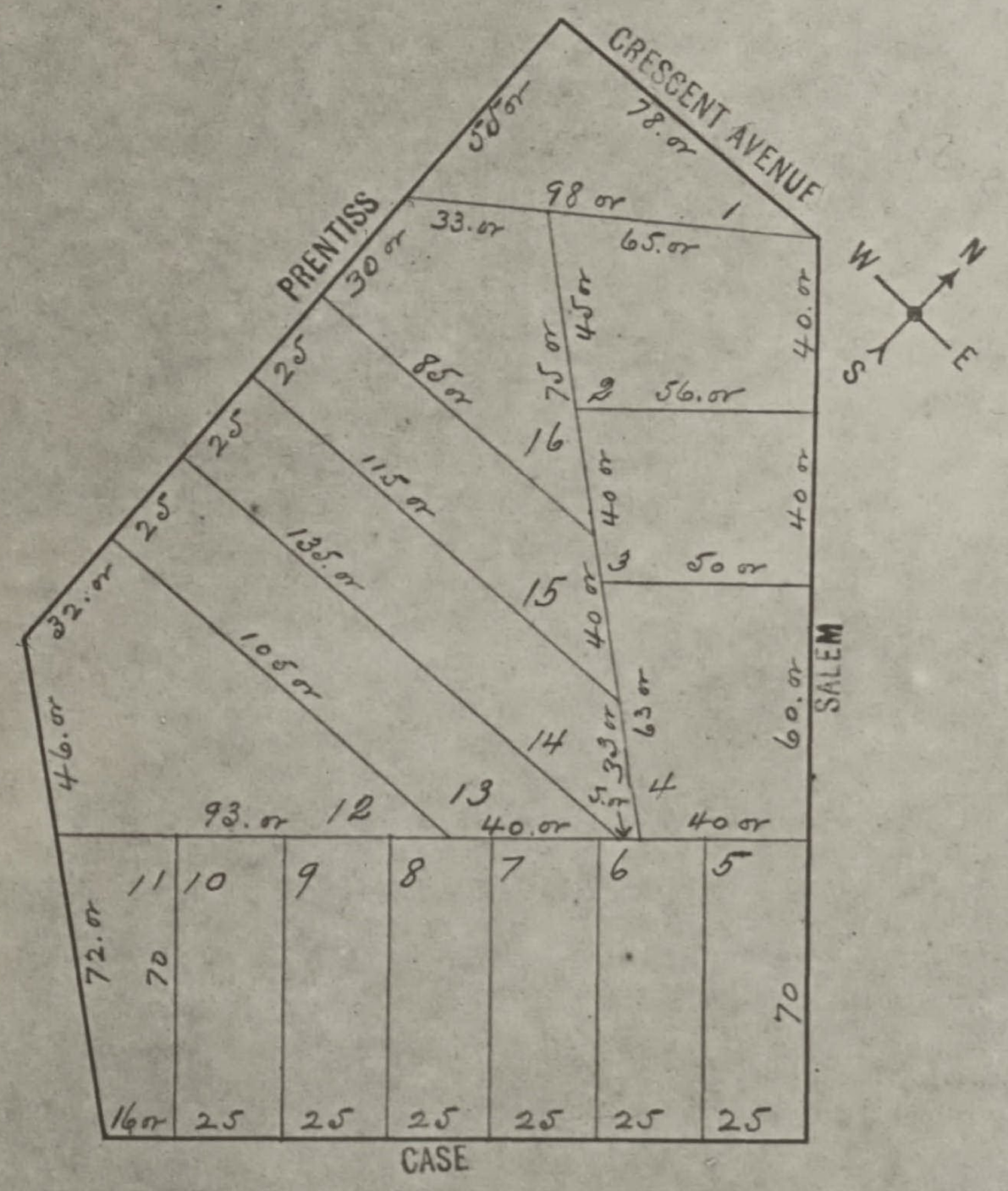
CRESCENT AVENUE
PRENTISS
SALEM
CASE
W
N
S
E
58 or
78. or
98 or
1
33. or
65. or
30 or
45 or
75 or
2
56. or
40. or
25
85 or
16
25
115 or
40 or
40 or
3
50 or
25
135. or
15
40 or
32. or
105 or
14
33 or
63 or
4
60. or
46. or
5.7
93. or
12
13
40. or
40 or
11
10
9
8
7
6
5
72. or
70
70
16 or
25
25
25
25
25
25

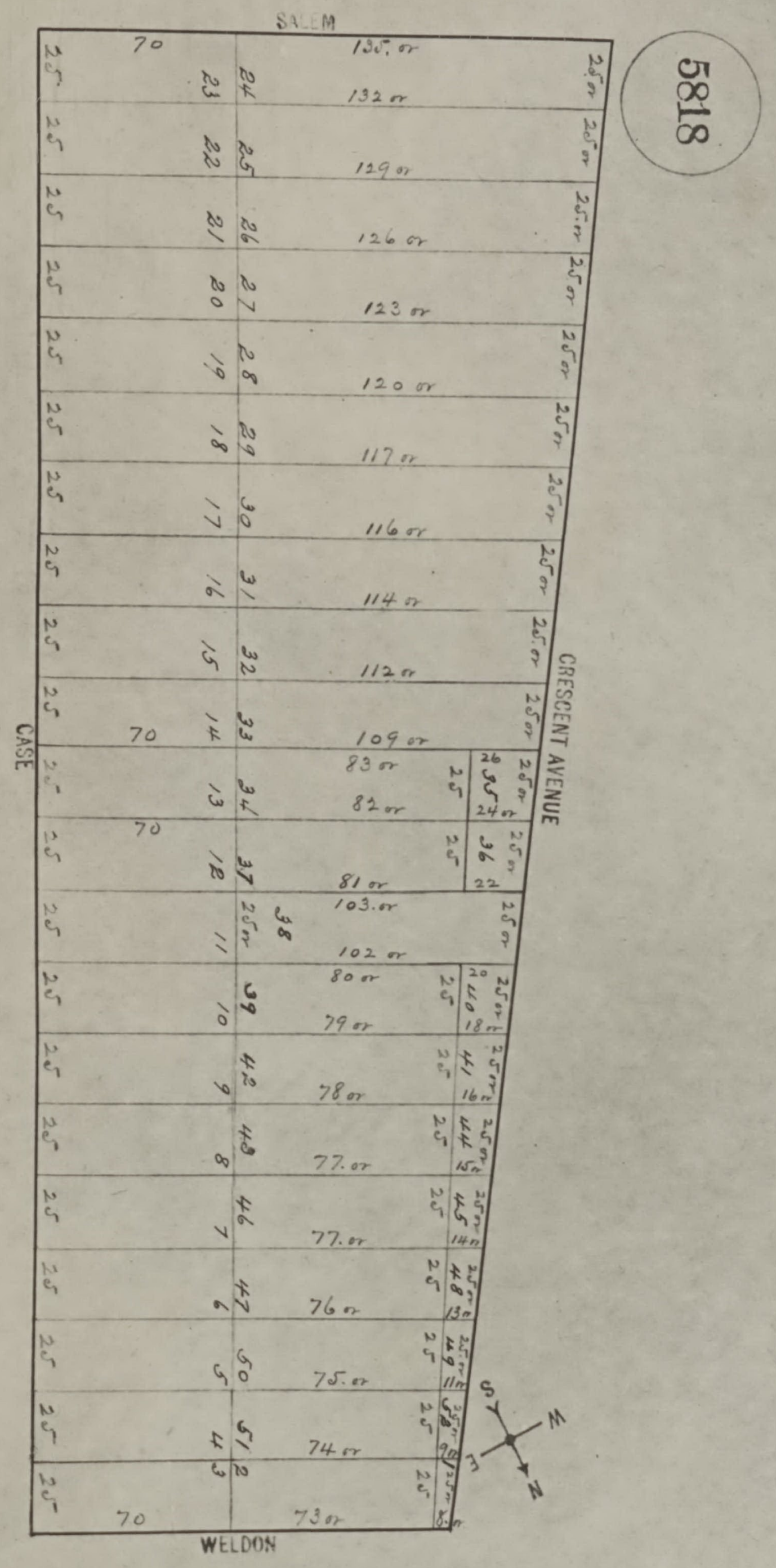
5818
SALEM
CASE
CRESCENT AVENUE
WELDON
W
N
E
S

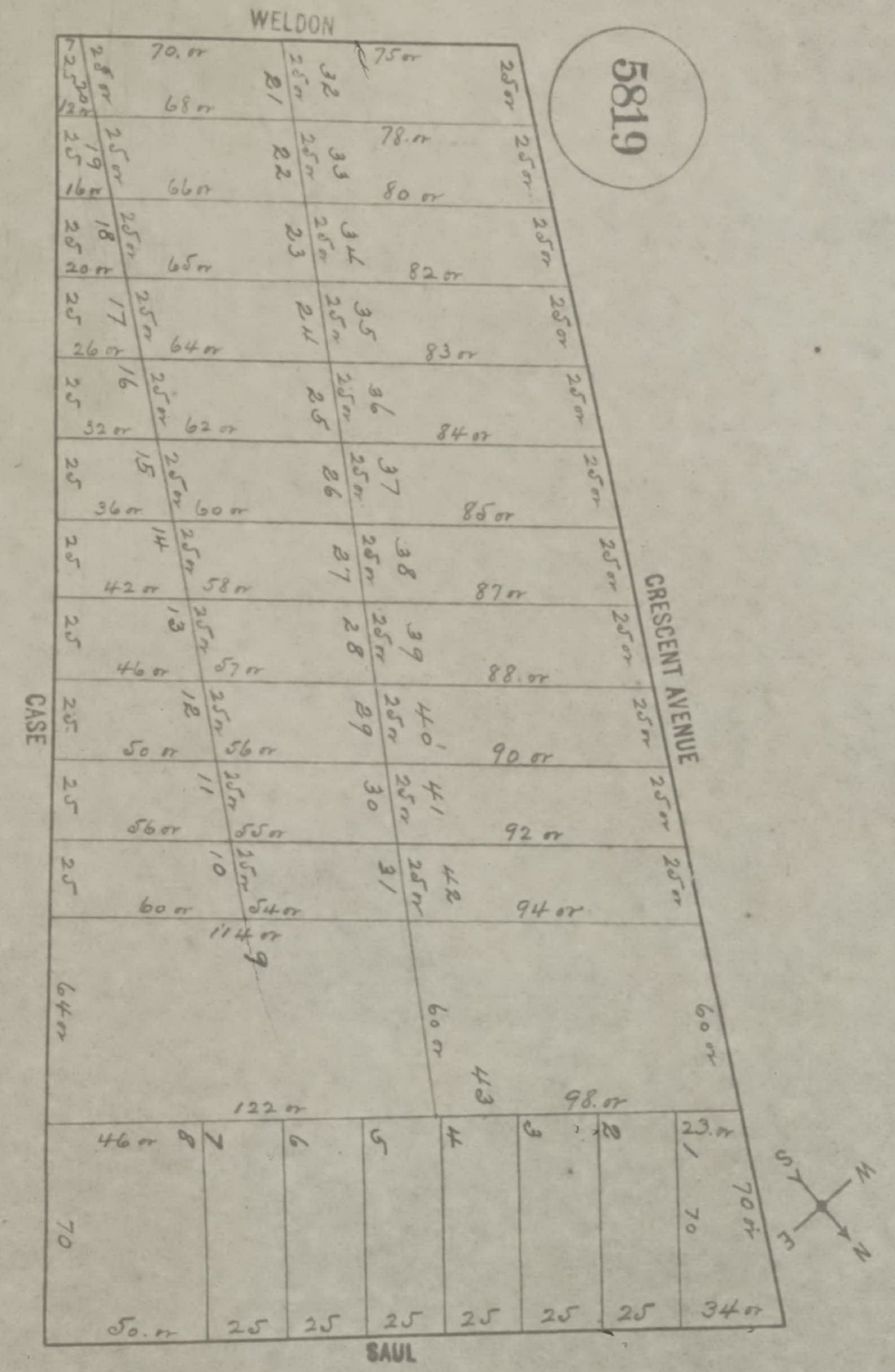
5819
WELDON
CASE
CRESCENT AVENUE
SAUL

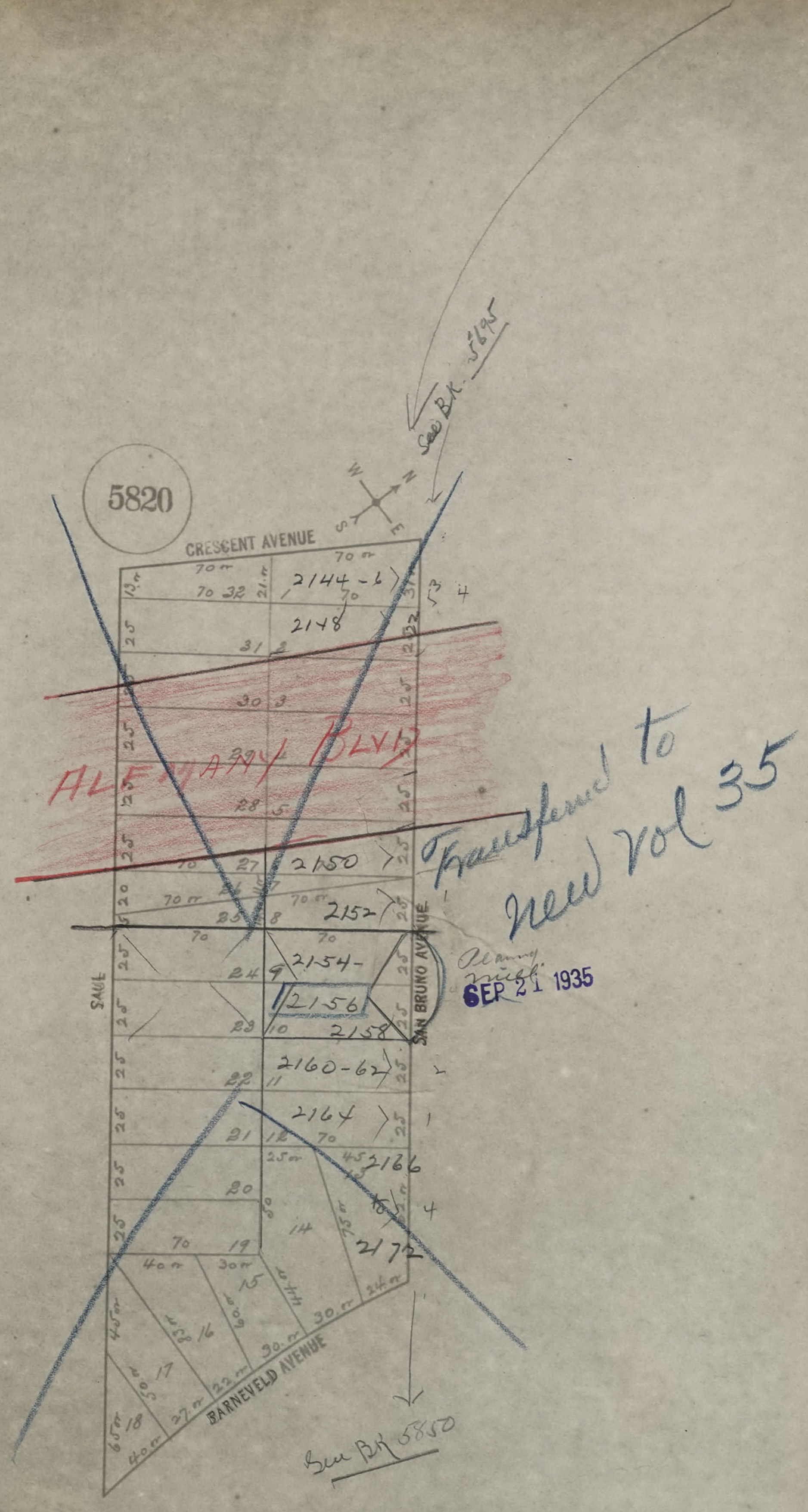
5820
See Bk. 5695
W
N
S
E
CRESCENT AVENUE
SAUL
SAN BRUNO AVENUE
BARNEVELD AVENUE
ALEMANY BLVD
2144-6
2148
2150
2152
2154-
2156
2158
2160-62
2164
2166
2172
1
2
3
4
5
8
9
10
11
12
14
15
16
17
18
19
20
21
22
23
24
25
27
28
29
30
31
32
70
25
See Bk 5850

Transferred to
new vol 35

SEP 21 1935

SAN FRANCISCO DEPARTMENT OF BUILDING INSPECTION
OFFICIAL COPY

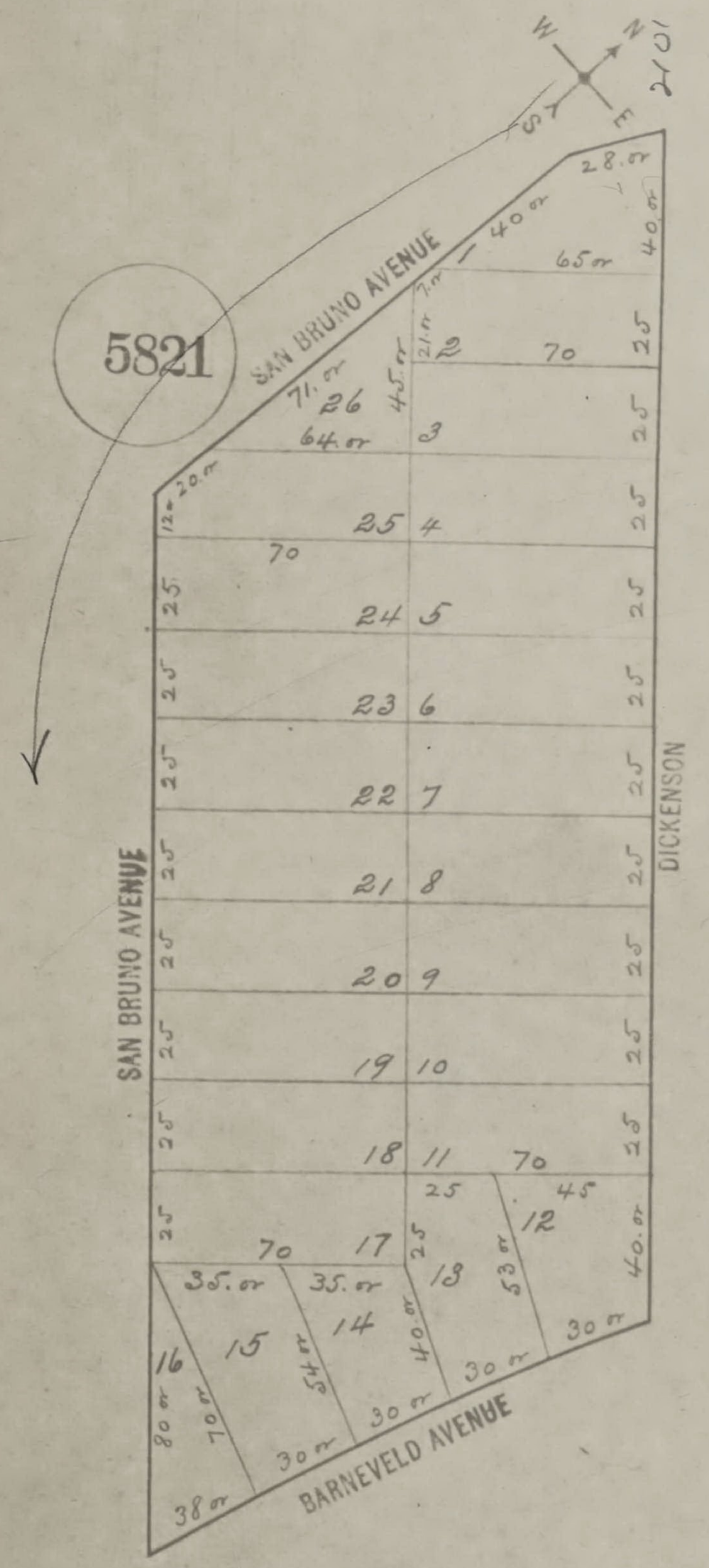
W
N
S
E
2101
5821
SAN BRUNO AVENUE
DICKENSON
BARNEVELD AVENUE
1
2
3
4
5
6
7
8
9
10
11
12
13
14
15
16
17
18
19
20
21
22
23
24
25
26
28.or
40.or
65.or
7.or
21.or
70
25
71.or
45.or
64.or
12-20.or
45
53.or
35.or
54.or
80.or
70.or
38.or
30.or
40.or

SAN FRANCISCO DEPARTMENT OF BUILDING INSPECTION
OFFICIAL COPY

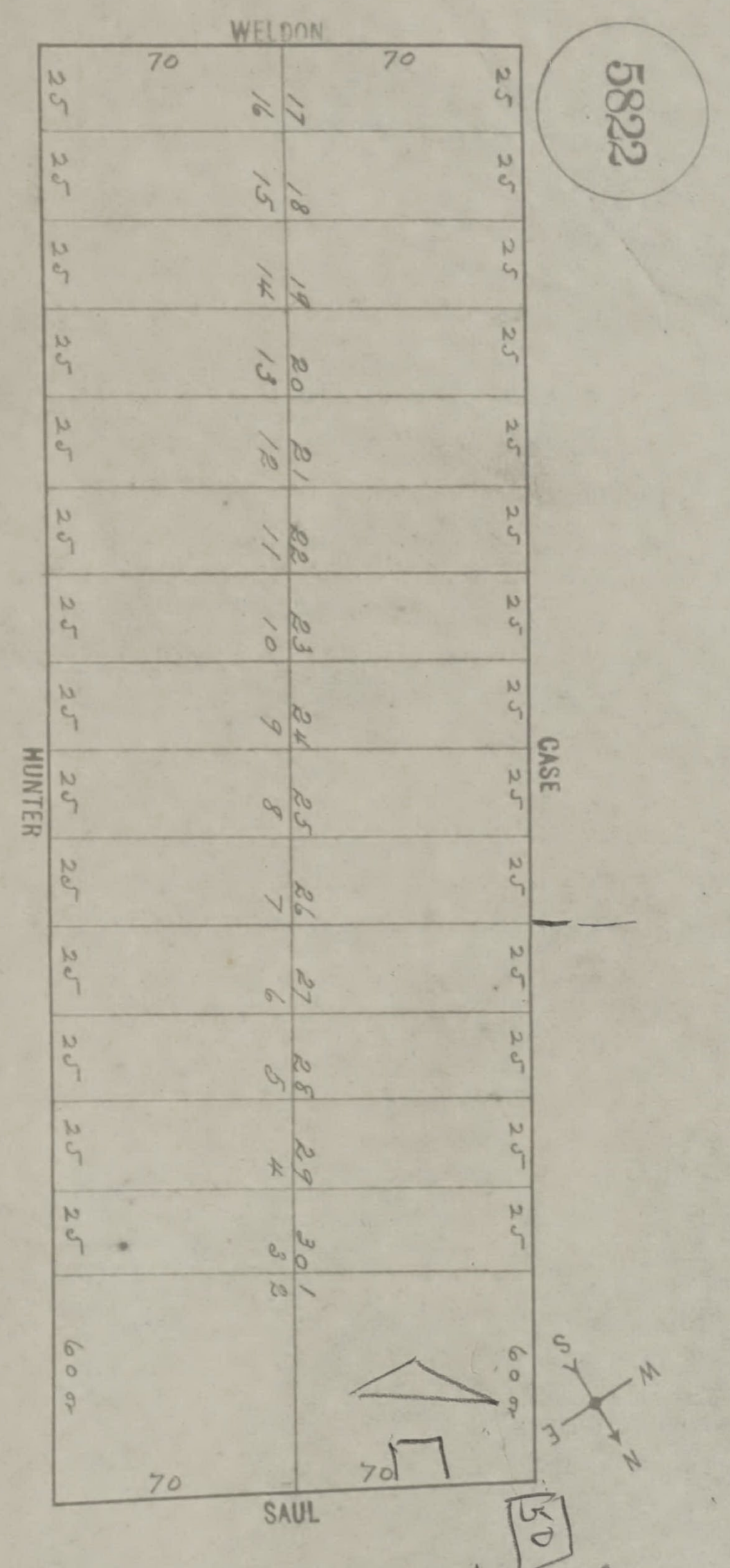
5822
WELDON
HUNTER
CASE
SAUL
70
25
60
N
S
E
W
50

See new Vol. 35

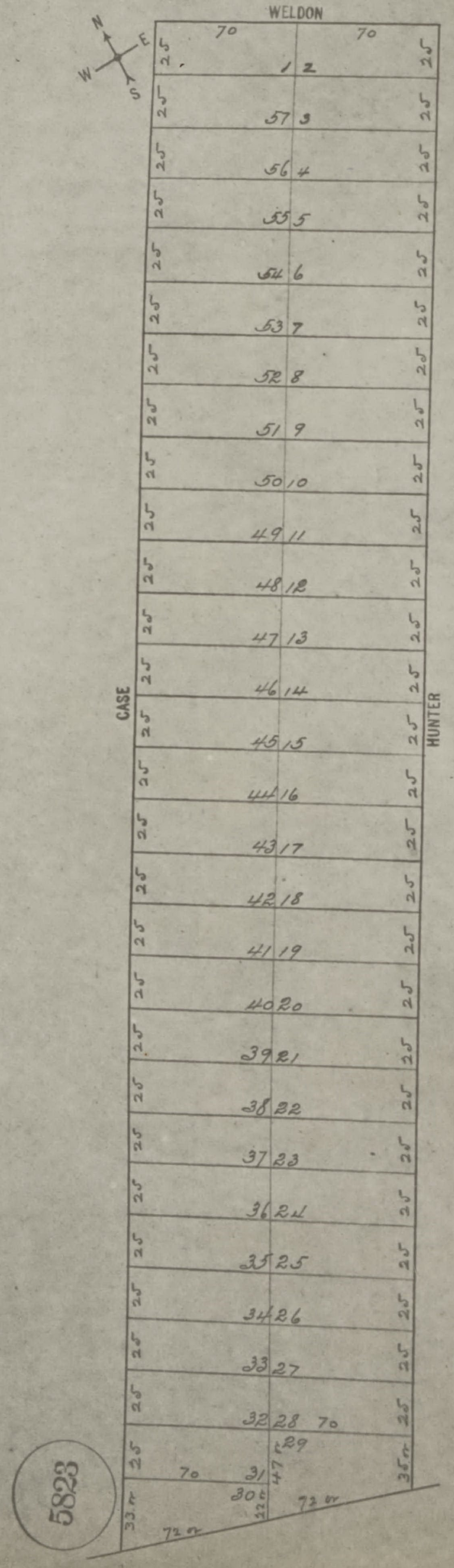
WELDON
70
70
CASE
HUNTER
N
E
W
S
25
1 2
57 3
56 4
55 5
54 6
53 7
52 8
51 9
50 10
49 11
48 12
47 13
46 14
45 15
44 16
43 17
42 18
41 19
40 20
39 21
38 22
37 23
36 24
35 25
34 26
33 27
32 28
70
29
31
70
30
47
33
22
72
72
35
5823

SAN FRANCISCO DEPARTMENT OF BUILDING INSPECTION OFFICIAL COPY

Block 5809

NOV 28 1925

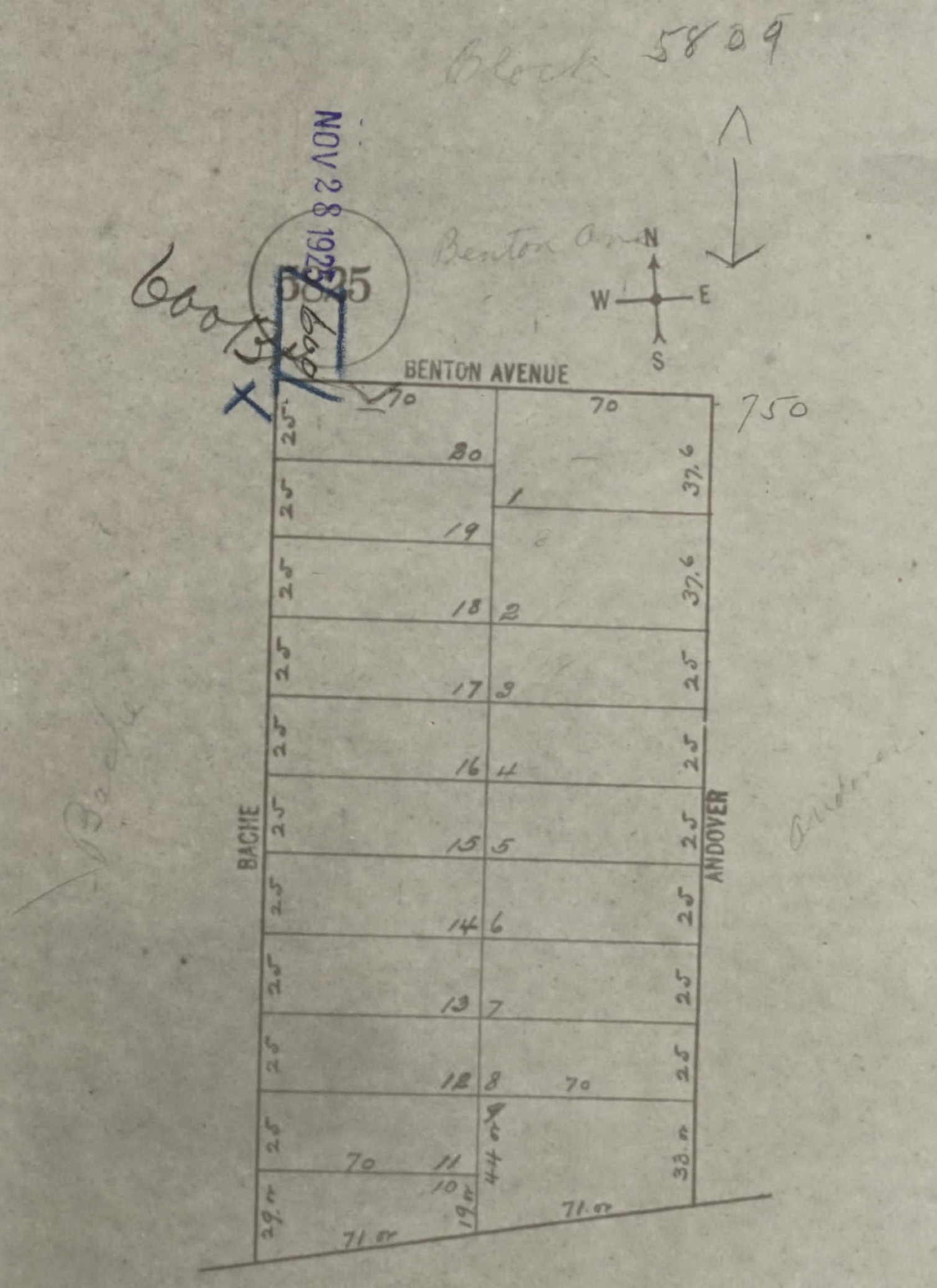
6001
5825
600
X
Benton Ave
N
W
E
S
BENTON AVENUE
70
70
750
BACHE
Bache
ANDOVER
Andover
25
20
19
18
17
16
15
14
13
12
11
10
1
2
3
4
5
6
7
8
9
37.6
37.6
70
70
29.
19.
44.
33.
71.
71.

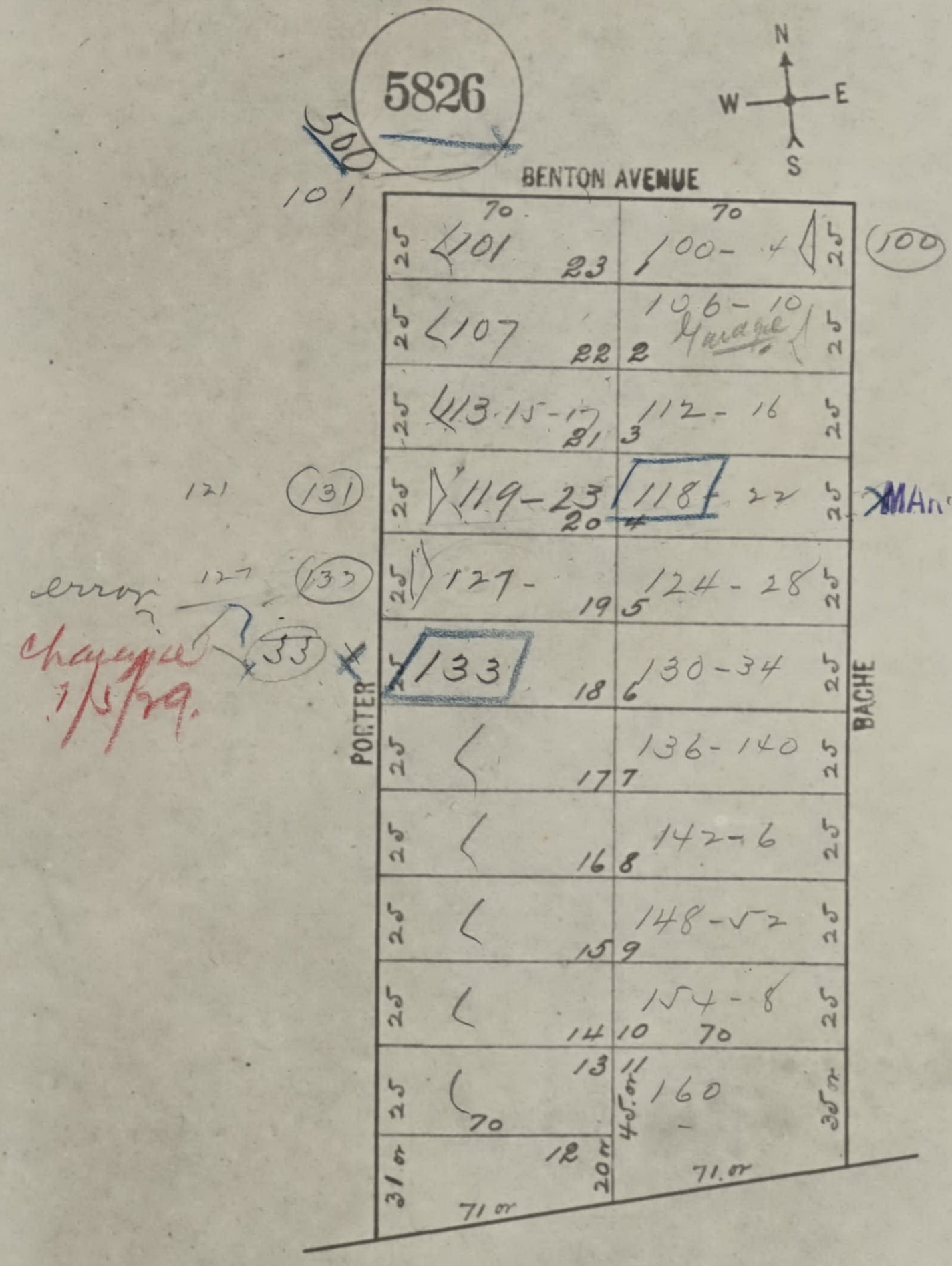
5826
500
101
BENTON AVENUE
N
W
E
S
PORTER
BACHE
70
70
25
101
23
100-4
100
107
22
2
106-10
Garage
113-15-17
21
3
112-16
121
131
119-23
20
4
118
22
error
127
133
127-
19
5
124-28
Change
7/5/29
33
133
18
6
130-34
17
7
136-140
16
8
142-6
15
9
148-52
14
10
70
154-8
13
11
160
70
12
31.6
20.6
45.6
35.6
71.6
71.6

MAR 5 - 1935 MAR 5 - 1935

SAN FRANCISCO DBI DEPARTMENT OF BUILDING INSPECTION
OFFICIAL COPY

See Extension Through St Mary Park
5826

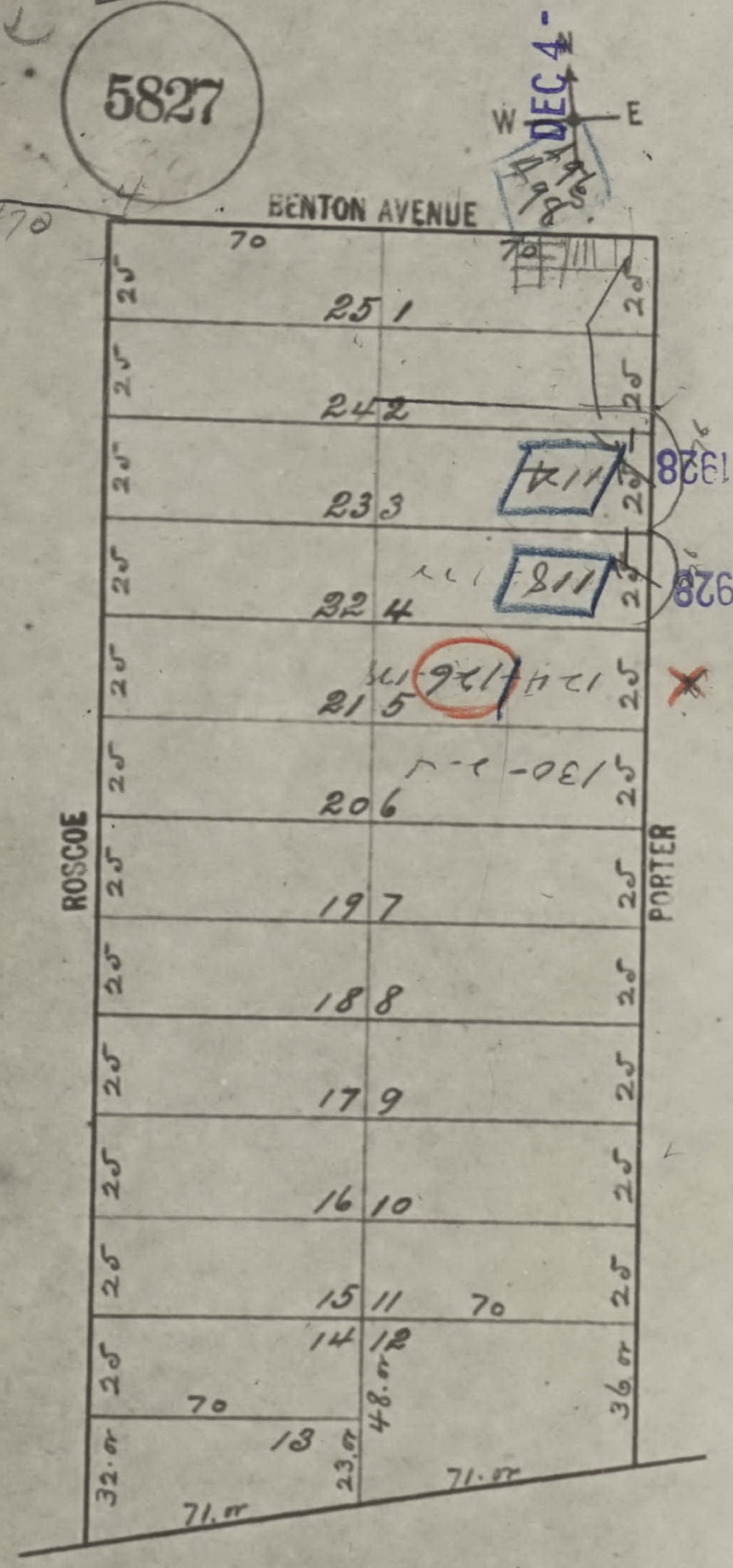
5827
W
E
S
BENTON AVENUE
ROSCOE
PORTER
470
70
100
25 1
24 2
23 3
22 4
21 5
20 6
19 7
18 8
17 9
16 10
15 11
14 12
13
70
71.5
36.5
48.5
32.5
23.5
114
118
126
130
25

DEC 4 - 1925

APR 2 4 1928

APR 2 4 1928

4/24/28

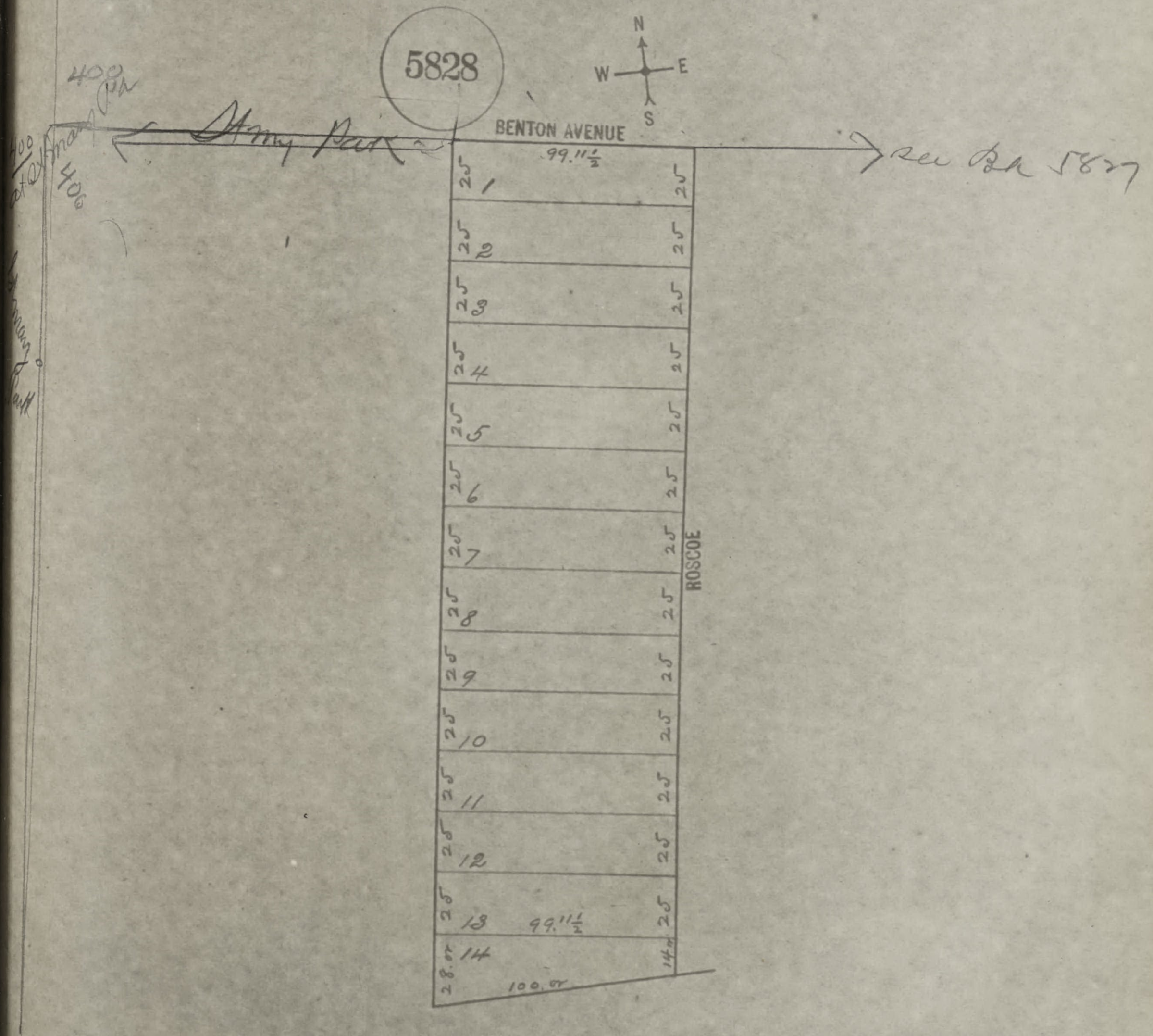
5828
N
W
E
S
BENTON AVENUE
~~Army Park~~
400
406
see Bk 5827
99.11½
ROSCOE
1
2
3
4
5
6
7
8
9
10
11
12
13
14
25
99.11½
28.07
14.0
100.07

17
3
51 2

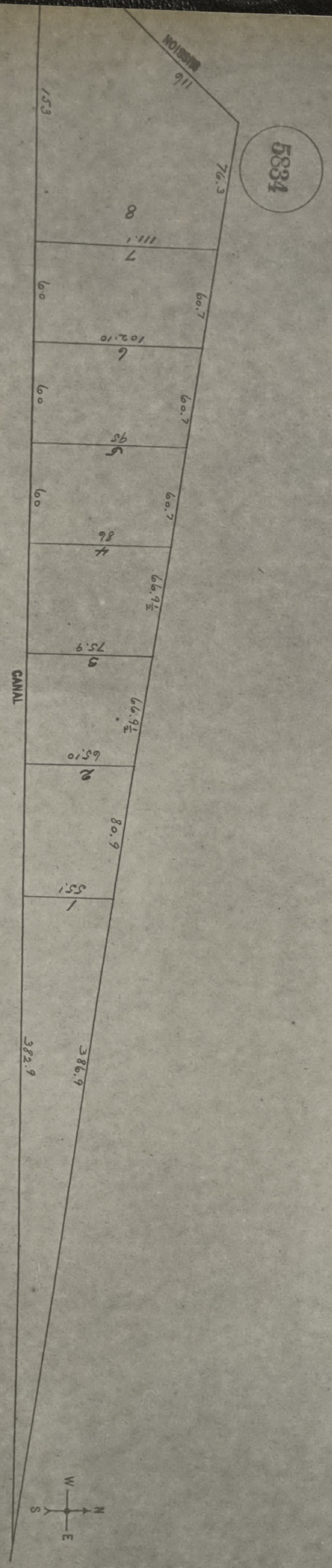
5834
MISSION
116
153
76.3
8
111.1
7
60.7
60
102.10
6
60.7
60
95
5
60.7
60
86
4
66.9½
75.9
3
CANAL
66.9½
65.10
2
80.9
55.1
1
386.9
382.9
N
S
E
W

SAN FRANCISCO DEPARTMENT OF BUILDING INSPECTION
OFFICIAL COPY

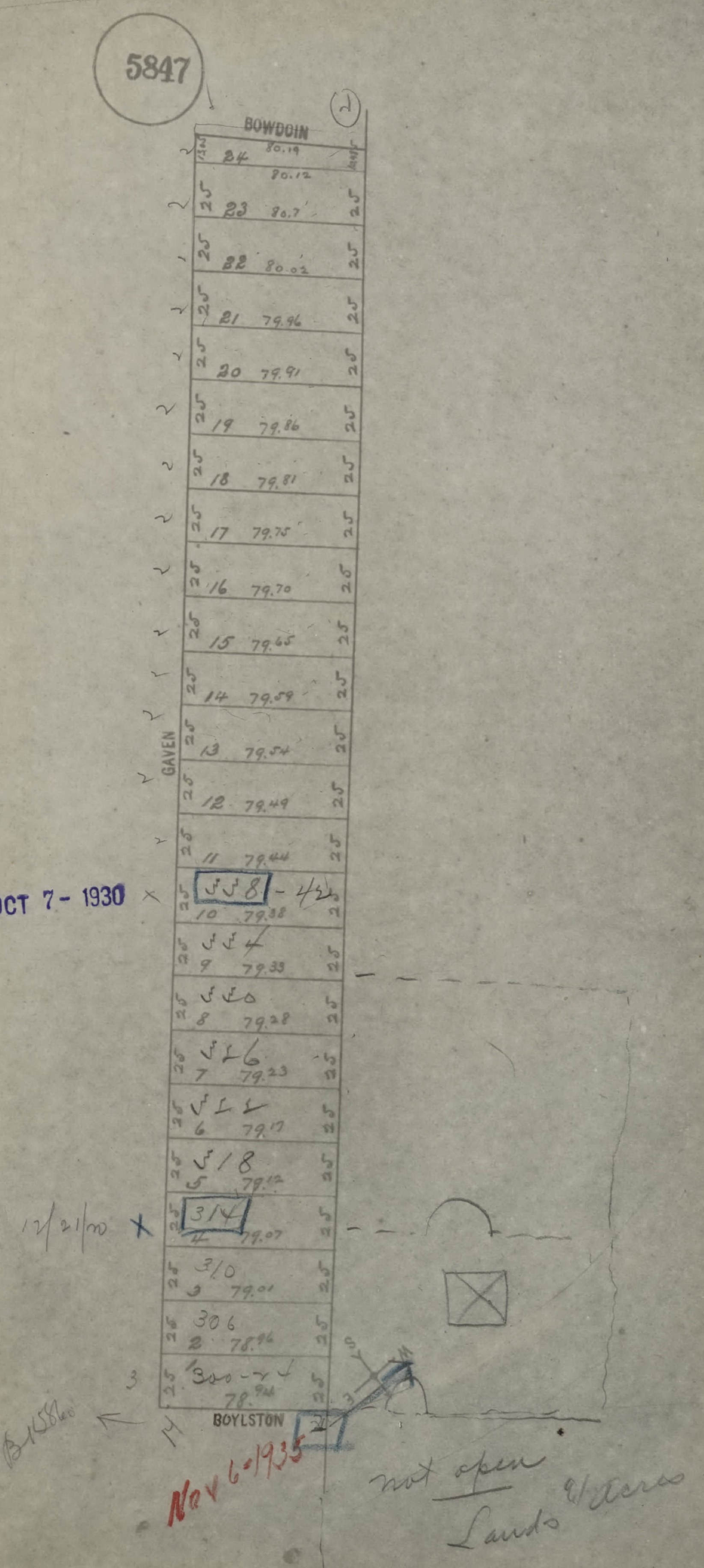
5847
BOWDOIN
GAVEN
BOYLSTON
24 80.19 80.12
23 80.7
22 80.02
21 79.96
20 79.91
19 79.86
18 79.81
17 79.75
16 79.70
15 79.65
14 79.59
13 79.54
12 79.49
11 79.44
338 - 42
10 79.38
334
9 79.33
330
8 79.28
326
7 79.23
322
6 79.17
318
5 79.12
314
4 79.07
310
3 79.01
306
2 78.96
300-24
1 78.96
25
2

OCT 7 - 1930

12/21/30

B 15860

Nov 6 1935

not open

Lands

E/Acres

SAN FRANCISCO DEPARTMENT OF BUILDING INSPECTION
OFFICIAL COPY

5848

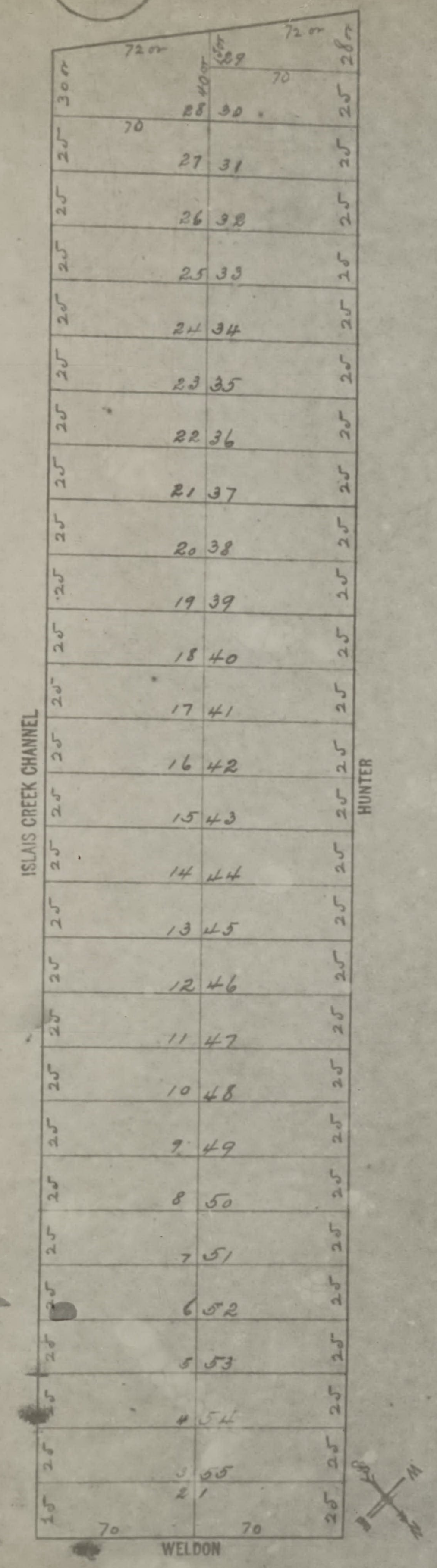
ISLAIS CREEK CHANNEL
HUNTER
WELDON
72 or
70
28 29
27 30
26 31
25 32
24 33
23 34
22 35
21 36
20 37
19 38
18 39
17 40
16 41
15 42
14 43
13 44
12 45
11 46
10 47
9 48
8 49
7 50
6 51
5 52
4 53
3 54
2 55
1
25
30 or
28 or

5849

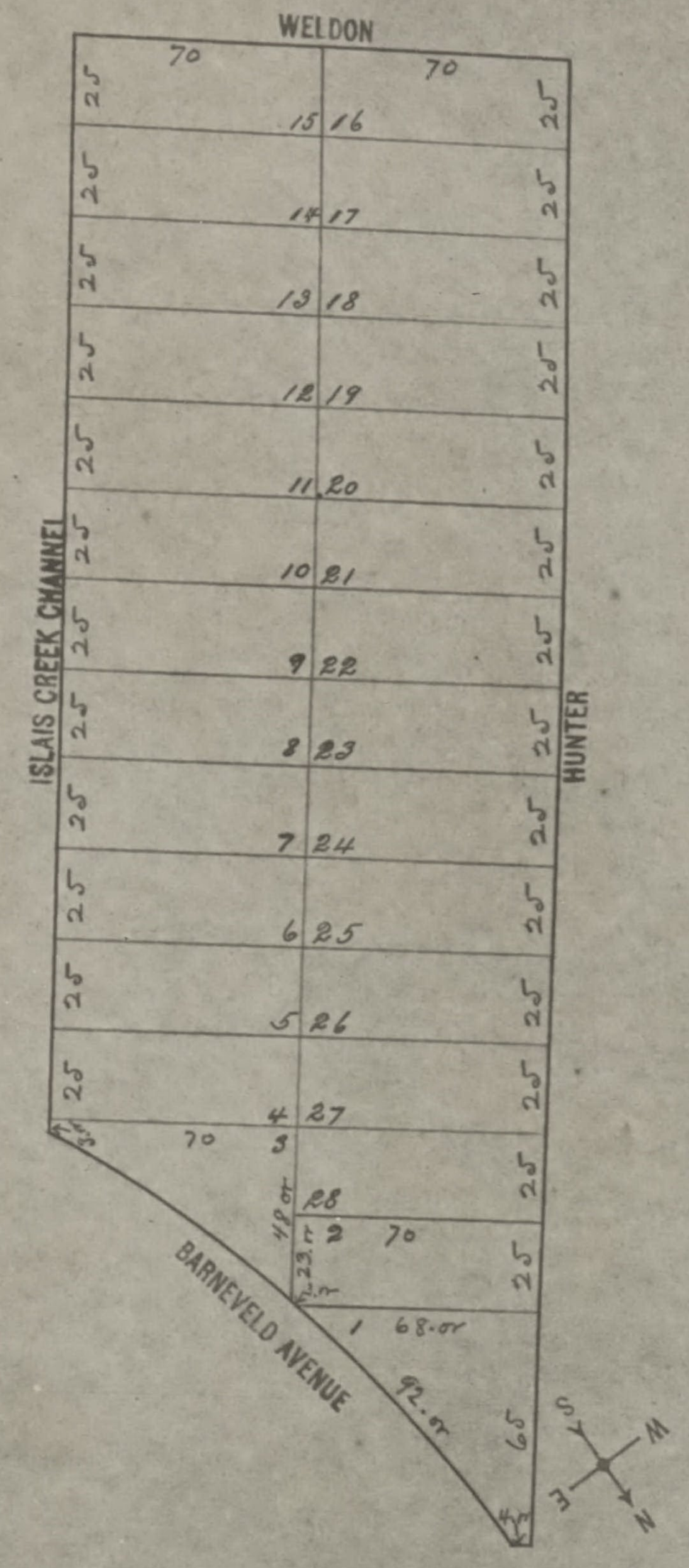
WELDON
70
70
ISLAIS CREEK CHANNEL
HUNTER
BARNEVELD AVENUE
15 16
14 17
13 18
12 19
11 20
10 21
9 22
8 23
7 24
6 25
5 26
4 27
3
28
2
1
25
70
48.or
23.r
3.r
68.or
92.or
65
S
W
E
N

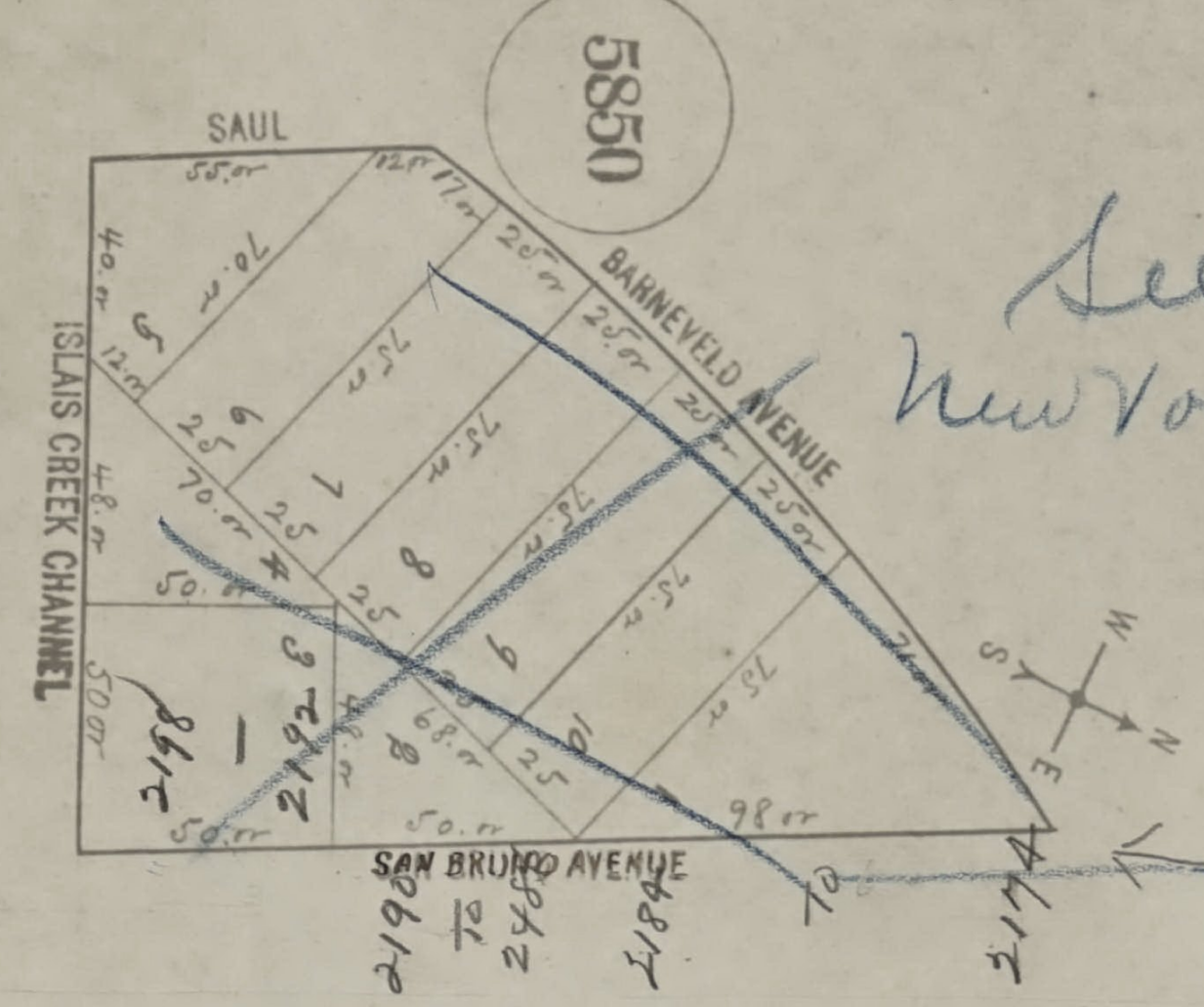
5850
SAUL
BARNEVELD AVENUE
ISLAIS CREEK CHANNEL
SAN BRUNO AVENUE
55.or
12.or
17.or
25.or
25.or
25.or
25.or
40.or
12.or
48.or
50.or
50.or
50.or
50.or
70.or
70.or
75.or
75.or
75.or
75.or
75.or
75.or
68.or
98.or
25
25
25
25
5
6
7
8
9
10
1
2192
2198
2190
To
2188
2184
2174
W
S
N
E

See
New Vol 35

See BK 5870

SEP 8 - 1925

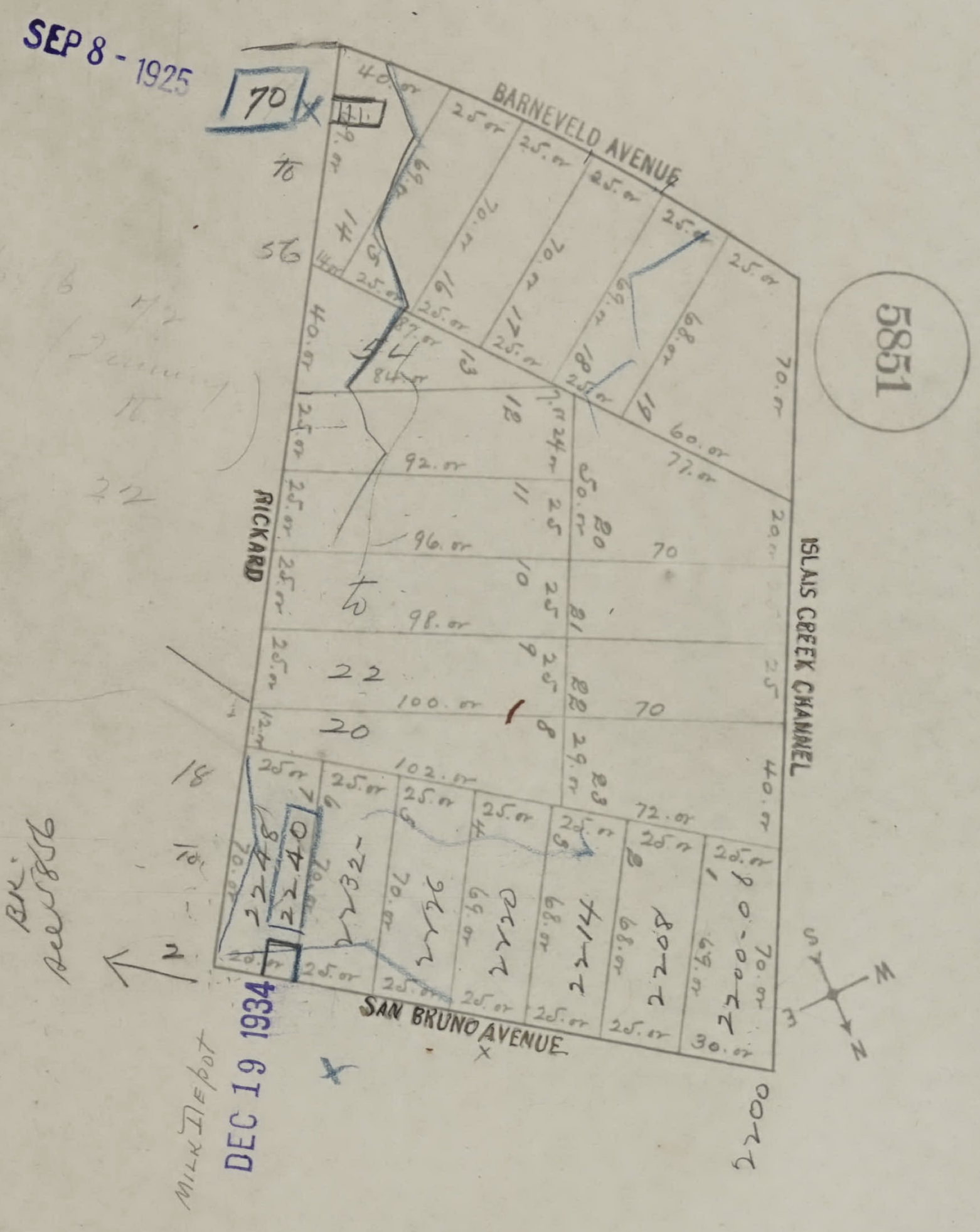
5851
BARNEVELD AVENUE
ISLAIS CREEK CHANNEL
SAN BRUNO AVENUE
RICKARD
70
22
20
2200
Milk Depot

DEC 19 1934

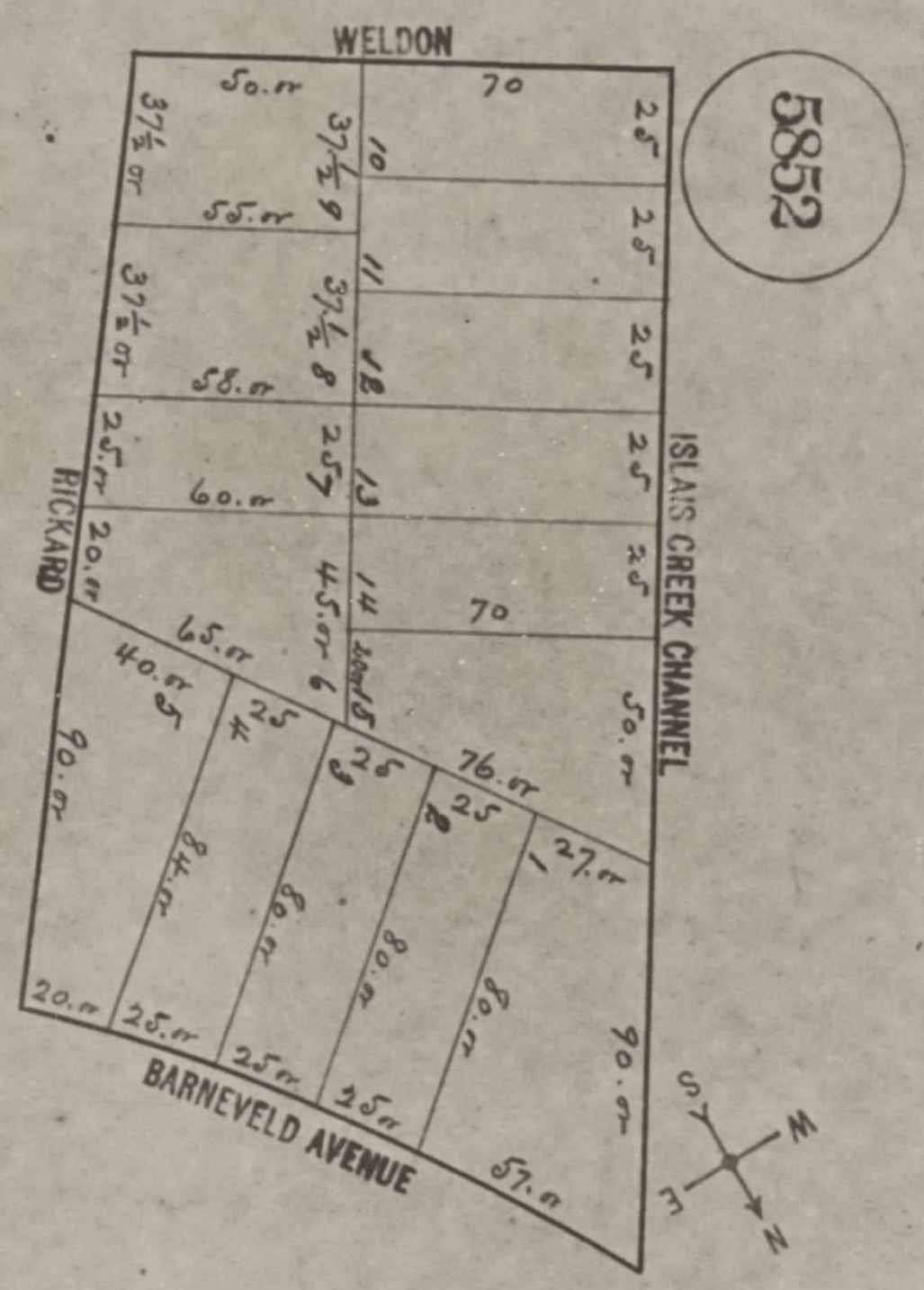
5852
WELDON
ISLAIS CREEK CHANNEL
RICKARD
BARNEVELD AVENUE
10
11
12
13
14
9
8
7
6
5
4
3
2
1
70
70
25
25
25
25
25
50.0
37½ 0
37½ 0
55.0
37½ 0
37½ 0
58.0
25.0
25
60.0
20.0
45.0
65.0
40.0
25
25
25
76.0
27.0
50.0
90.0
84.0
80.0
80.0
80.0
90.0
20.0
25.0
25.0
25.0
57.0
N
E
S
W

SAN FRANCISCO DBI DEPARTMENT OF BUILDING INSPECTION
OFFICIAL COPY

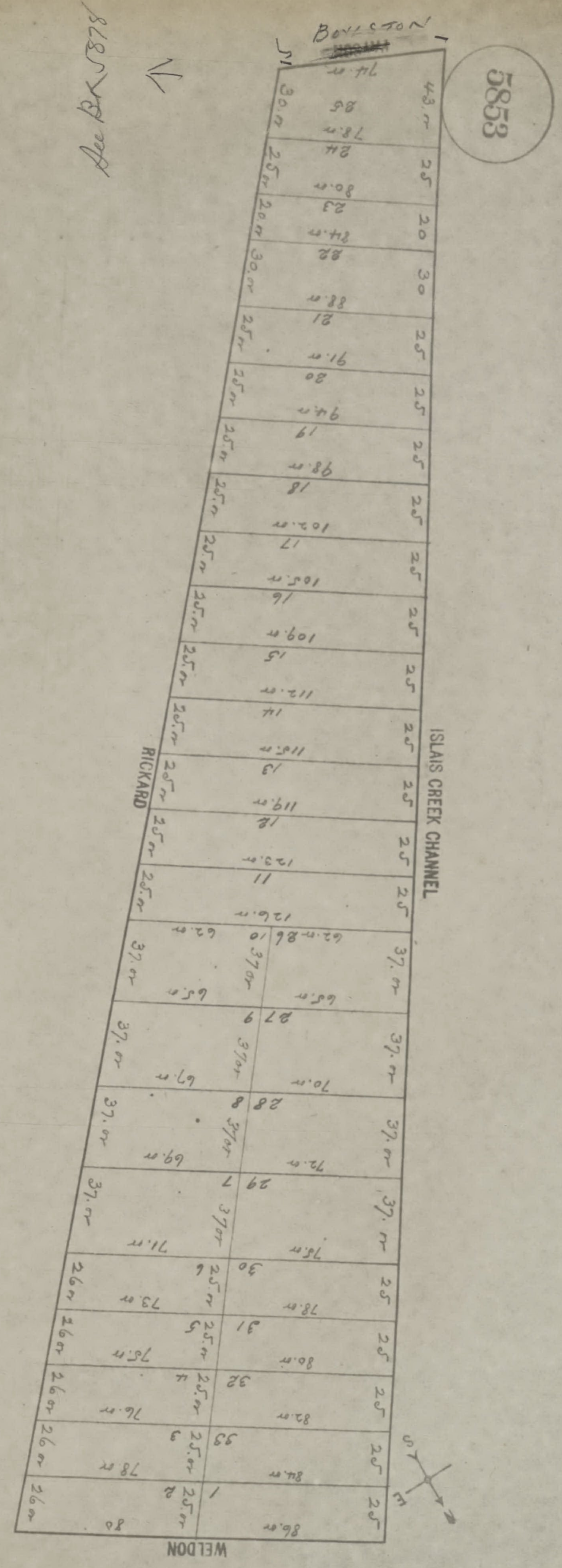
5853
See Bk 5878
BOYLSTON
ISLAIS CREEK CHANNEL
RICKARD
WELDON

SAN FRANCISCO DEPARTMENT OF BUILDING INSPECTION
OFFICIAL COPY

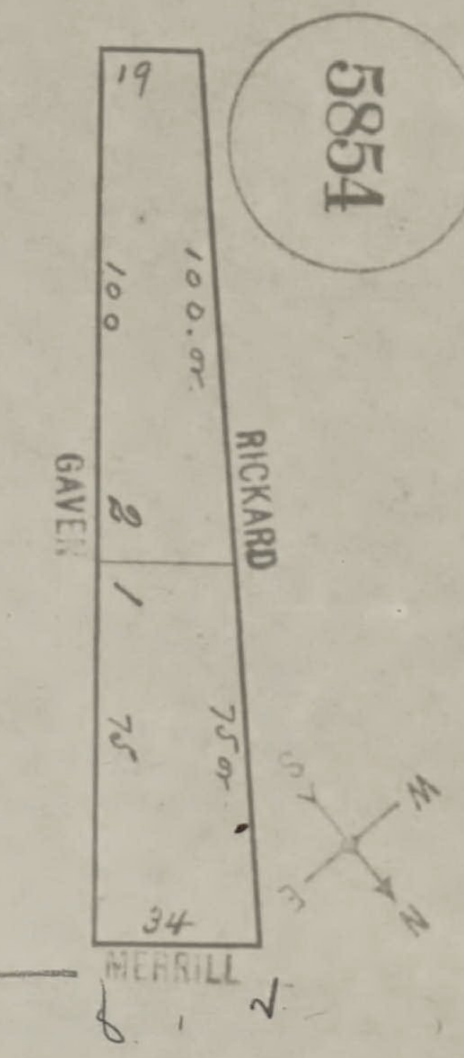
5854
19
100
100.05
GAVEN
RICKARD
2
1
75
75.05
34
MERRILL
N
E
S
W

See Bk
5858

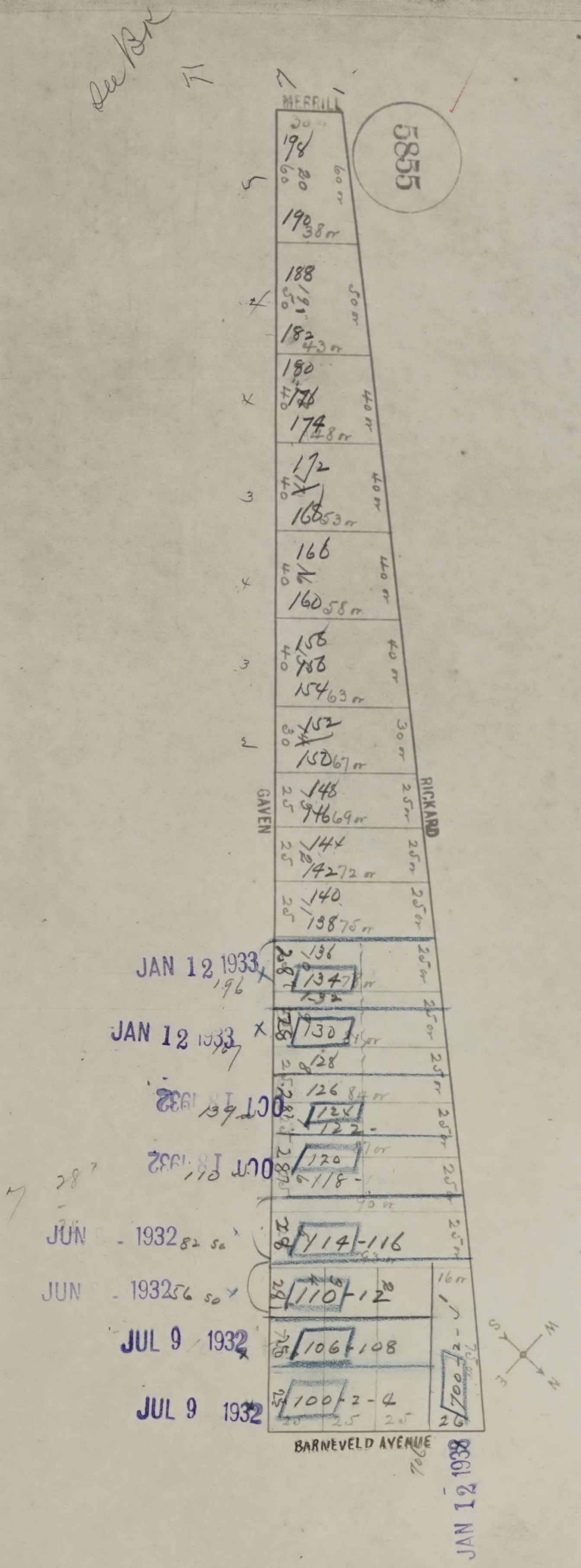
See Bk
5855
MERRILL
GAVEN
RICKARD
BARNEVELD AVENUE
198
190
188
182
180
174
172
166
160
158
154
152
150
148
146
144
142
140
138
136
134
132
130
128
126
124
122
120
118
114-116
110-12
106-108
100-2-4
700
JAN 12 1933
JAN 12 1933
OCT 18 1932
OCT 18 1932
JUN - 1932
JUN - 1932
JUL 9 1932
JUL 9 1932
JAN 12 1938
S
W
N
E

SAN FRANCISCO DEPARTMENT OF BUILDING INSPECTION
OFFICIAL COPY

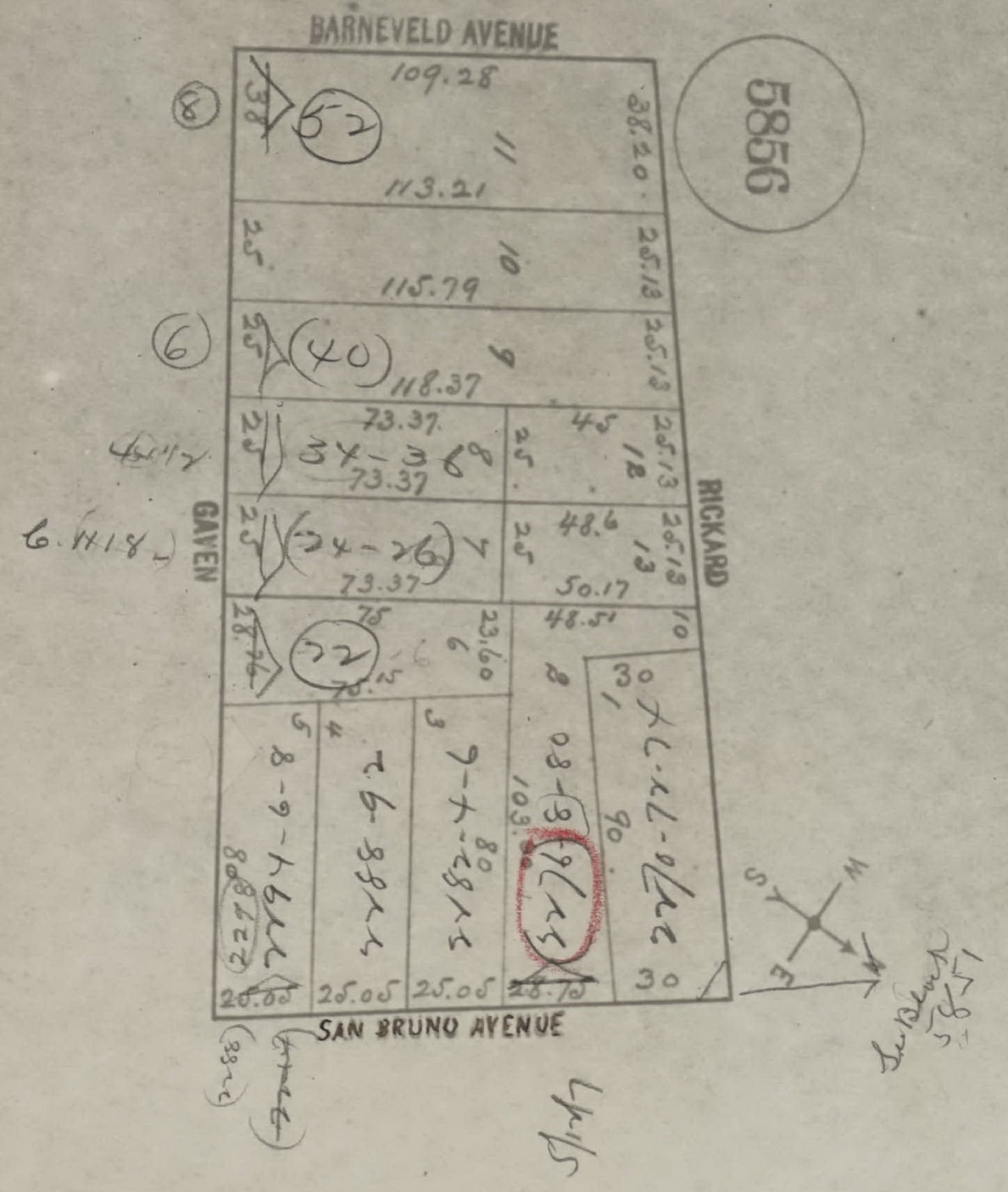
BARNEVELD AVENUE
5856
GAVEN
RICKARD
SAN BRUNO AVENUE
109.28
113.21
115.79
118.37
73.37
73.37
73.37
38.20
25.13
25.13
25.13
25.13
11
10
9
8
7
6
5
4
3
2
1
12
13
10
25
45
48.6
50.17
48.51
23.60
75
30
90
80
103
30
25.05
25.05
25.05
25.70
8
6
(52)
(40)
(72)
34-36
24-26
6-1418
4-1-47
4/1/5

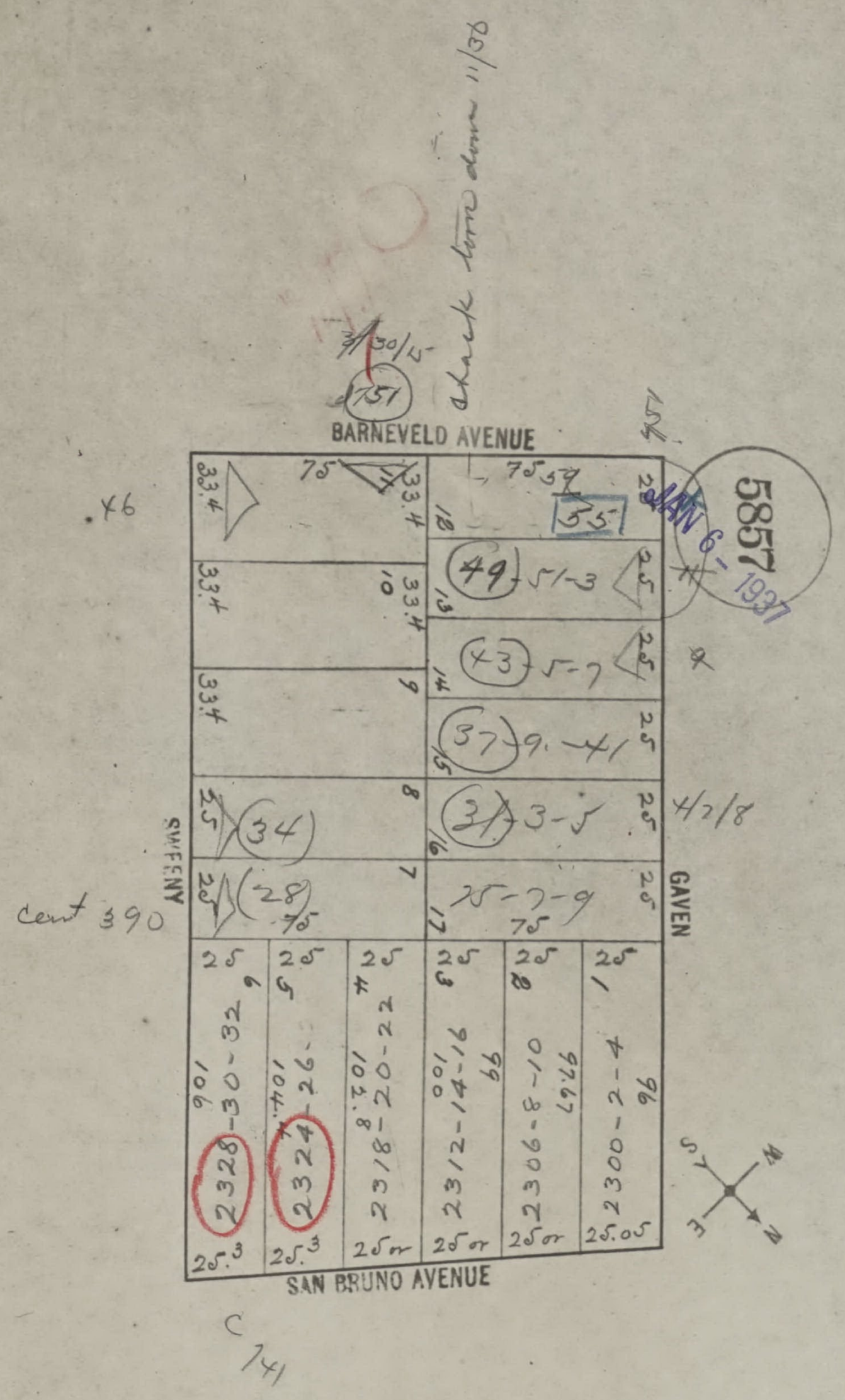
BARNEVELD AVENUE
SAN BRUNO AVENUE
SWEENY
GAVEN
5857
JAN 6 - 1937
shack torn down 11/38
3/30/5
751
55
49 51-3
43 5-7
37 9-41
31 3-5
25-7-9
34
28
33.4
75
25
2328-30-32
2324-26
2318-20-22
2312-14-16
2306-8-10
2300-2-4
106
104
102
100
99
97
96
25.3
25 or
25.05
4/2/8
cent 390
x6
C 141
S
N
E
W

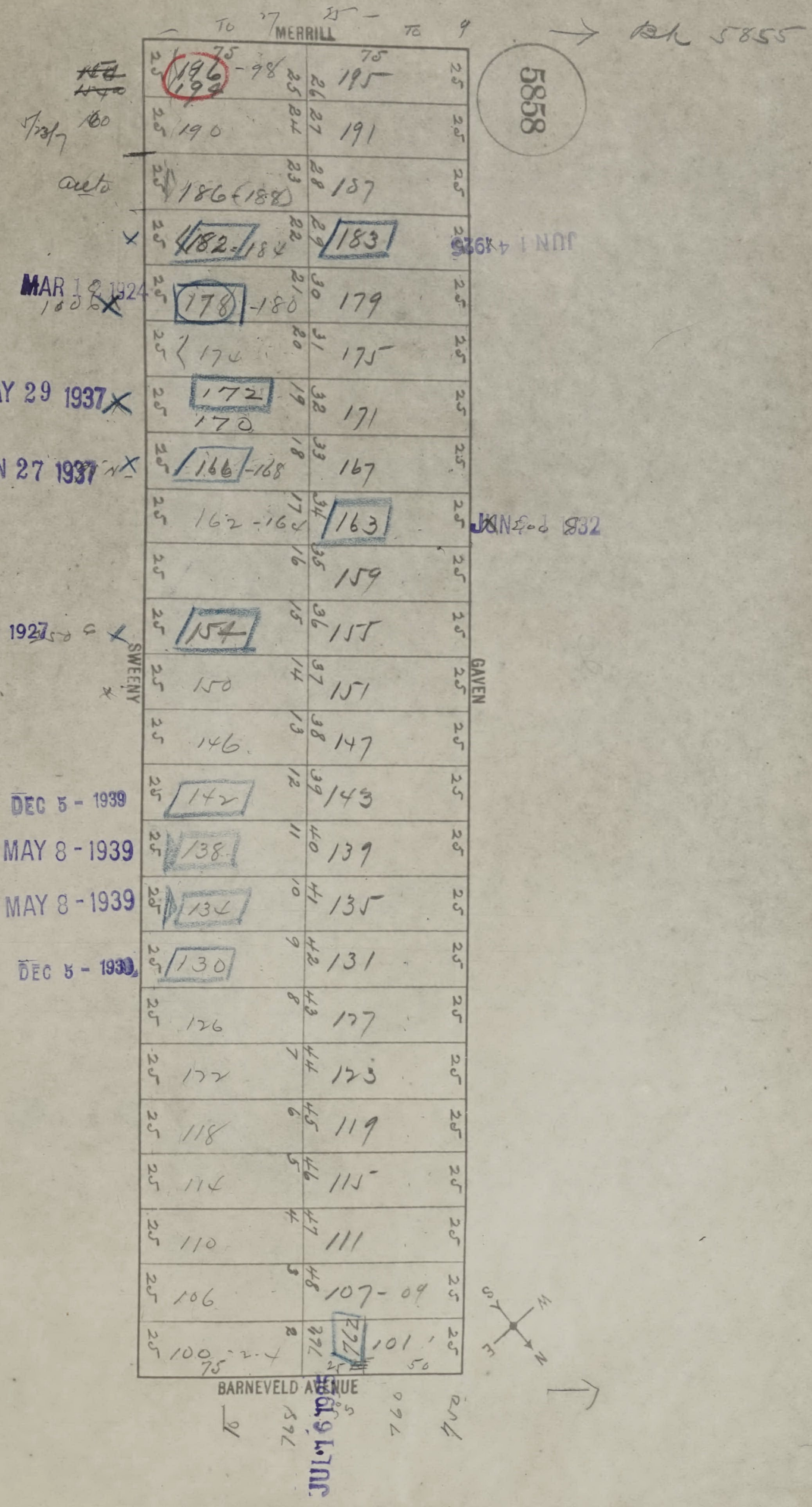
MERRILL
SWEENY
GAVEN
BARNEVELD AVENUE
5858
→ Bk 5855
186
190
186 (188)
182-184
178-180
174
172
170
166-168
162-164
154
150
146
142
138
134
130
126
122
118
114
110
106
100-2-4
195
191
187
183
179
175
171
167
163
159
155
151
147
143
139
135
131
127
123
119
115
111
107-09
101
auto
E
N
S
W

JUN 1 4 1925

MAR 1 2 1924

MAY 29 1937

JAN 27 1937

JUN 2 6 1932

MAY 2 5 1927

DEC 5 - 1939

MAY 8 - 1939

MAY 8 - 1939

DEC 5 - 1939

JUL 7 6 1956

SAN FRANCISCO DEPARTMENT OF BUILDING INSPECTION
OFFICIAL COPY

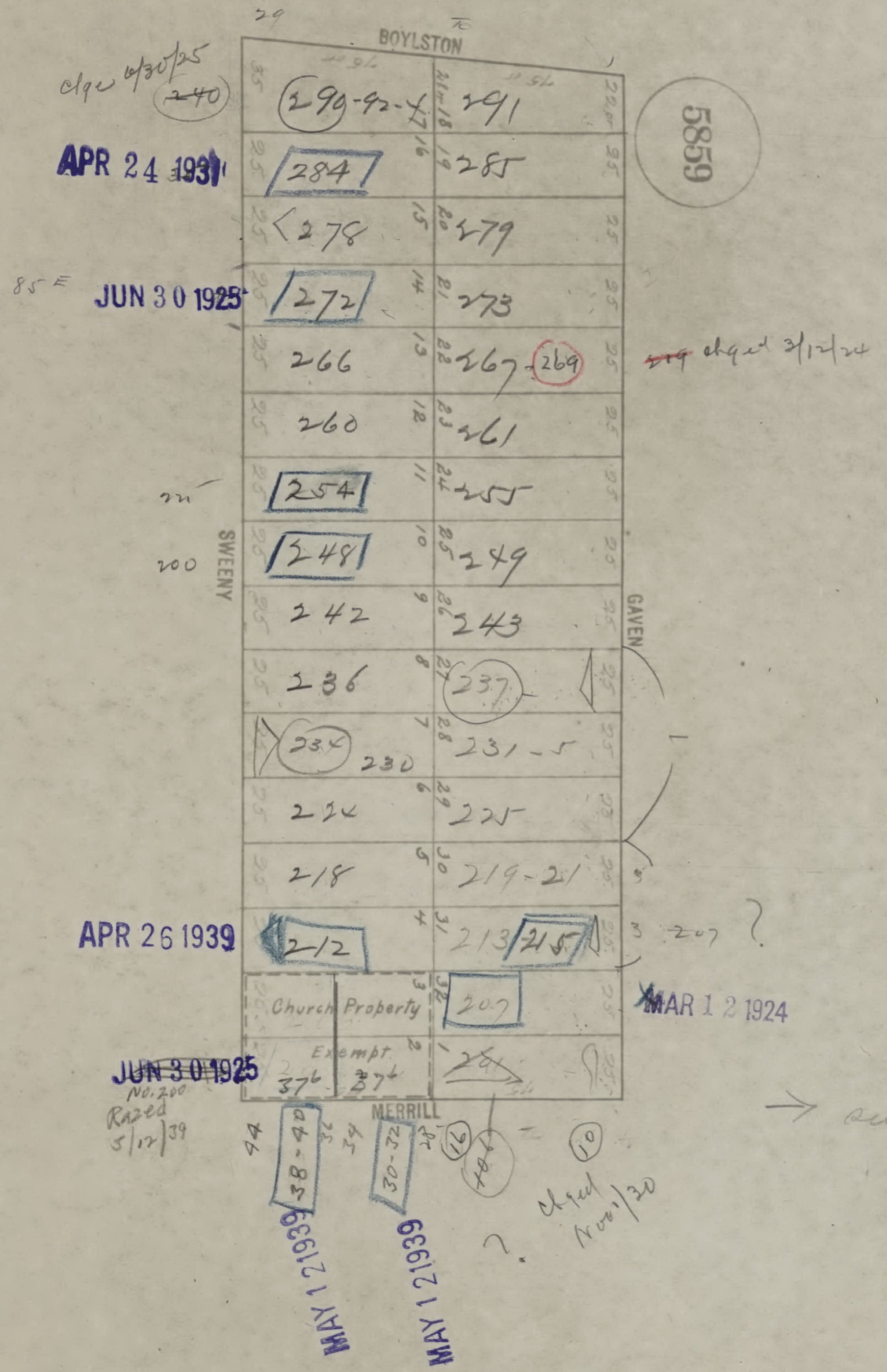
5859
BOYLSTON
SWEENY
GAVEN
MERRILL
chqe 6/30/25
~~240~~
APR 24 1931
JUN 30 1925
85 E
200
APR 26 1939
~~JUN 30 1925~~
No. 200
Razed 5/12/39
299-92-4
291
284
285
278
279
272
273
266
267-269
~~219~~ chqed 3/12/24
260
261
254
255
248
249
242
243
236
237
234
230
231-5
224
225
218
219-21
212
213
215
3 207 ?
Church Property
Exempt
37¹/₂
37¹/₂
207
MAR 12 1924
38-40
30-32
16
10
chqed Nov/30
?
MAY 12 1939
MAY 12 1939

→ see Bk 5854

McLaren Terrace

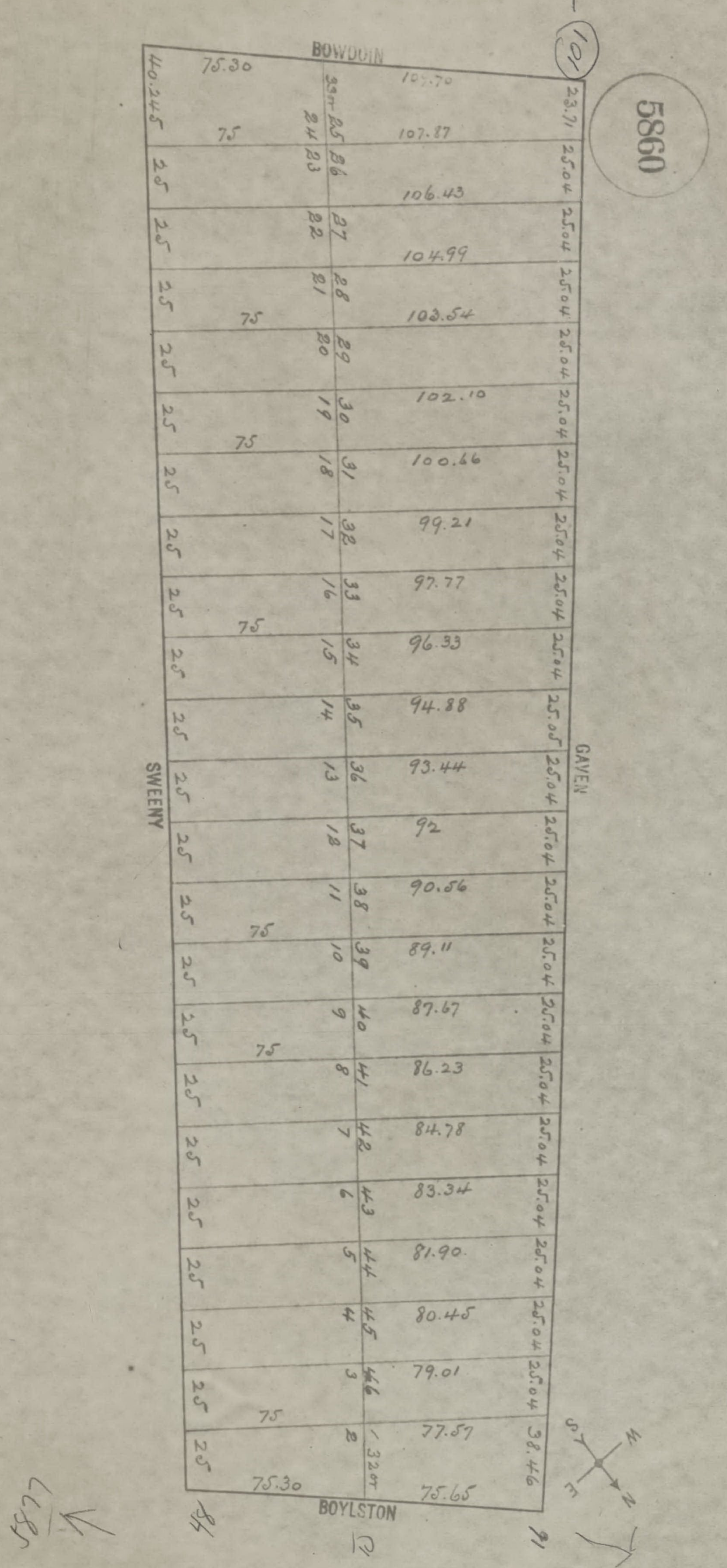
5860
101
BOWDOIN
GAVEN
SWEENY
BOYLSTON
75.30
107.70
107.87
106.43
104.99
103.54
102.10
100.66
99.21
97.77
96.33
94.88
93.44
92
90.56
89.11
87.67
86.23
84.78
83.34
81.90
80.45
79.01
77.57
75.65
40.245
23.71
38.46
5827

5861

See New Vol 35

McLaren Park

Terraces

For Block 5861

201

JAN 03 1925

201 3-5

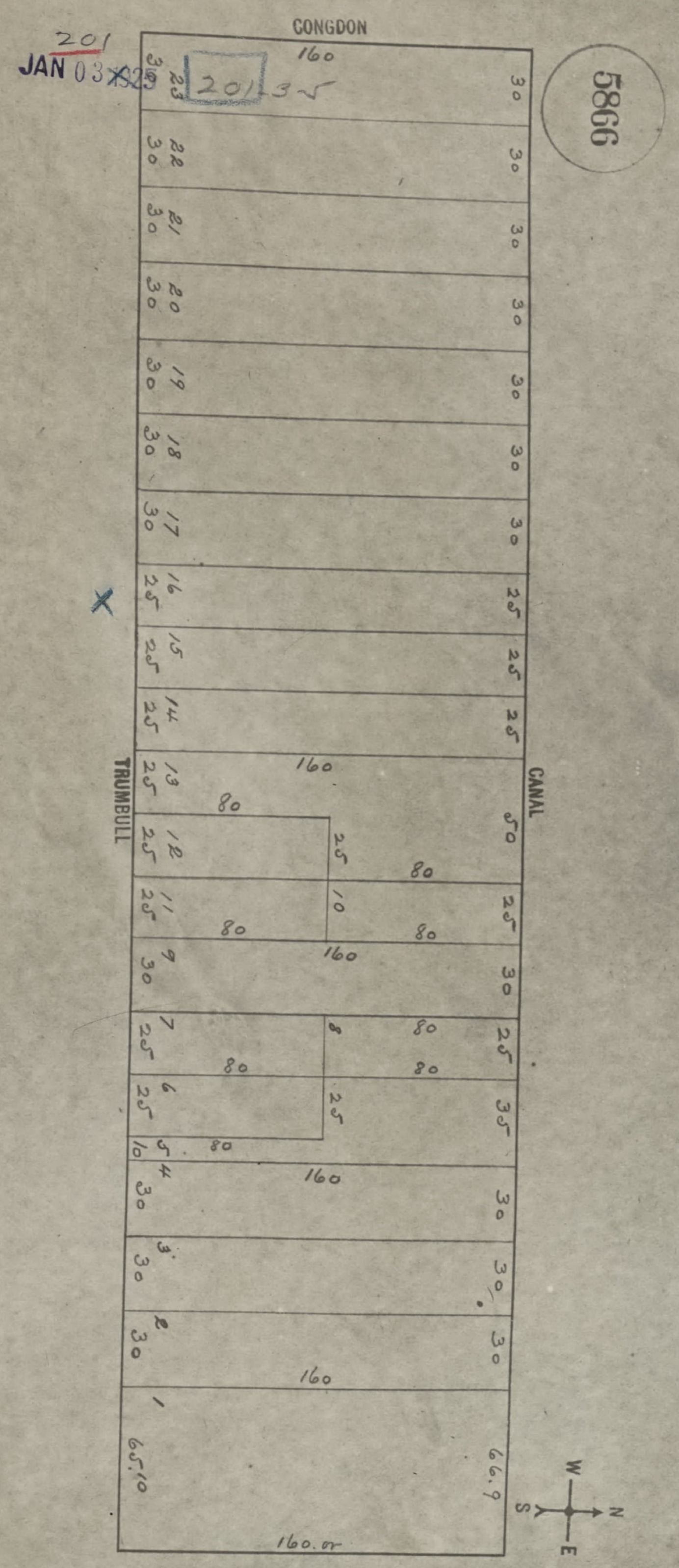
CONGDON
TRUMBULL
CANAL
5866
160
23
22
21
20
19
18
17
16
15
14
13
12
11
10
9
8
7
6
5
4
3
2
1
30
25
80
35
10
65.0
66.9
160.0
W
N
S
E

BLOCK
5961

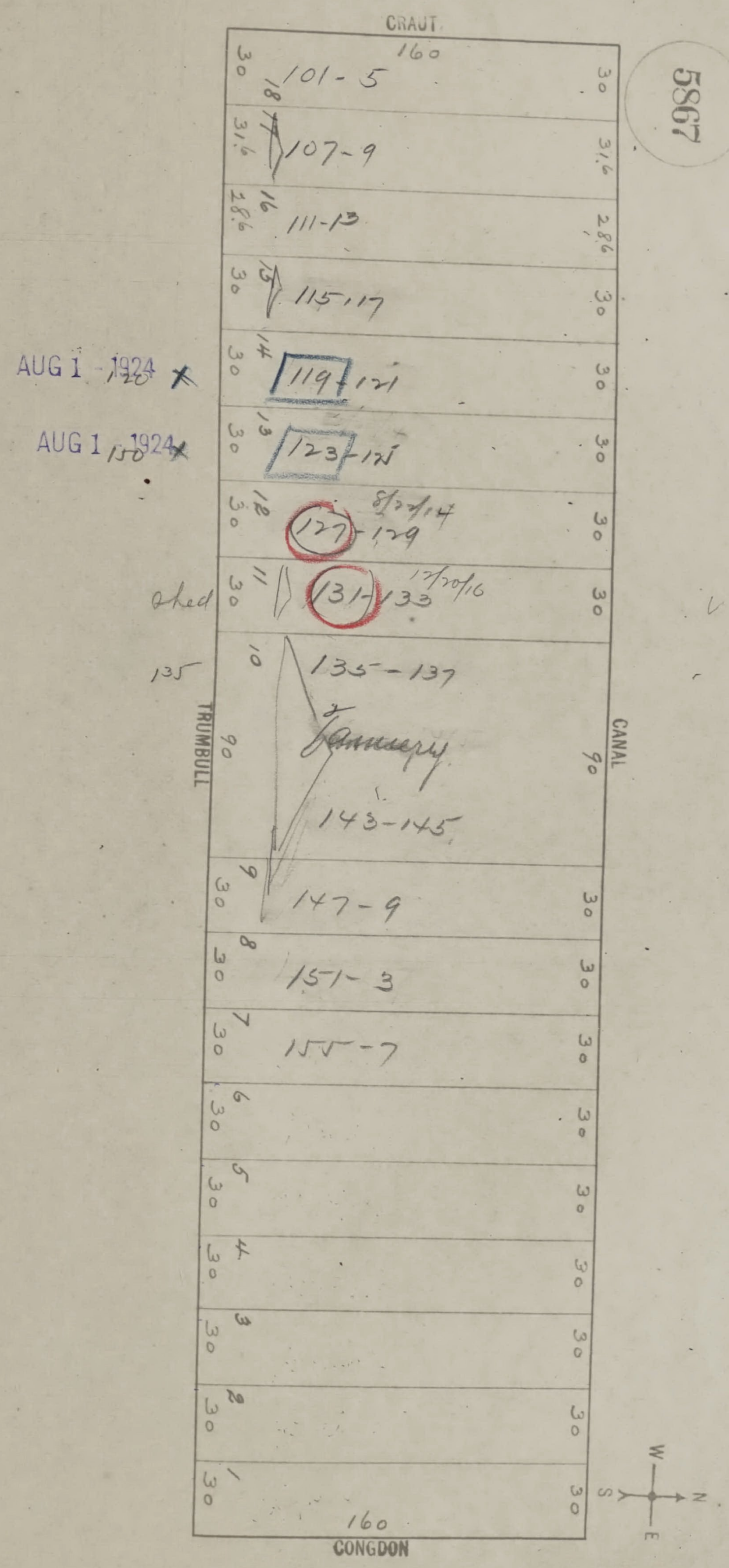
CRAUT
160
5867
30
101-5
30
18
17
31.6
107-9
31.6
16
28.6
111-13
28.6
15
30
115,117
30
AUG 1 1924
120
14
30
119-121
30
AUG 1 1924
150
13
30
123-125
30
12
30
127-129
8/27/14
30
shed
11
30
131-133
12/20/16
30
135
10
135-137
January
143-145
TRUMBULL
90
CANAL
90
9
30
147-9
30
8
30
151-3
30
7
30
155-7
30
6
30
30
5
30
30
4
30
30
3
30
30
2
30
30
1
30
30
160
CONGDON
W
N
S
E

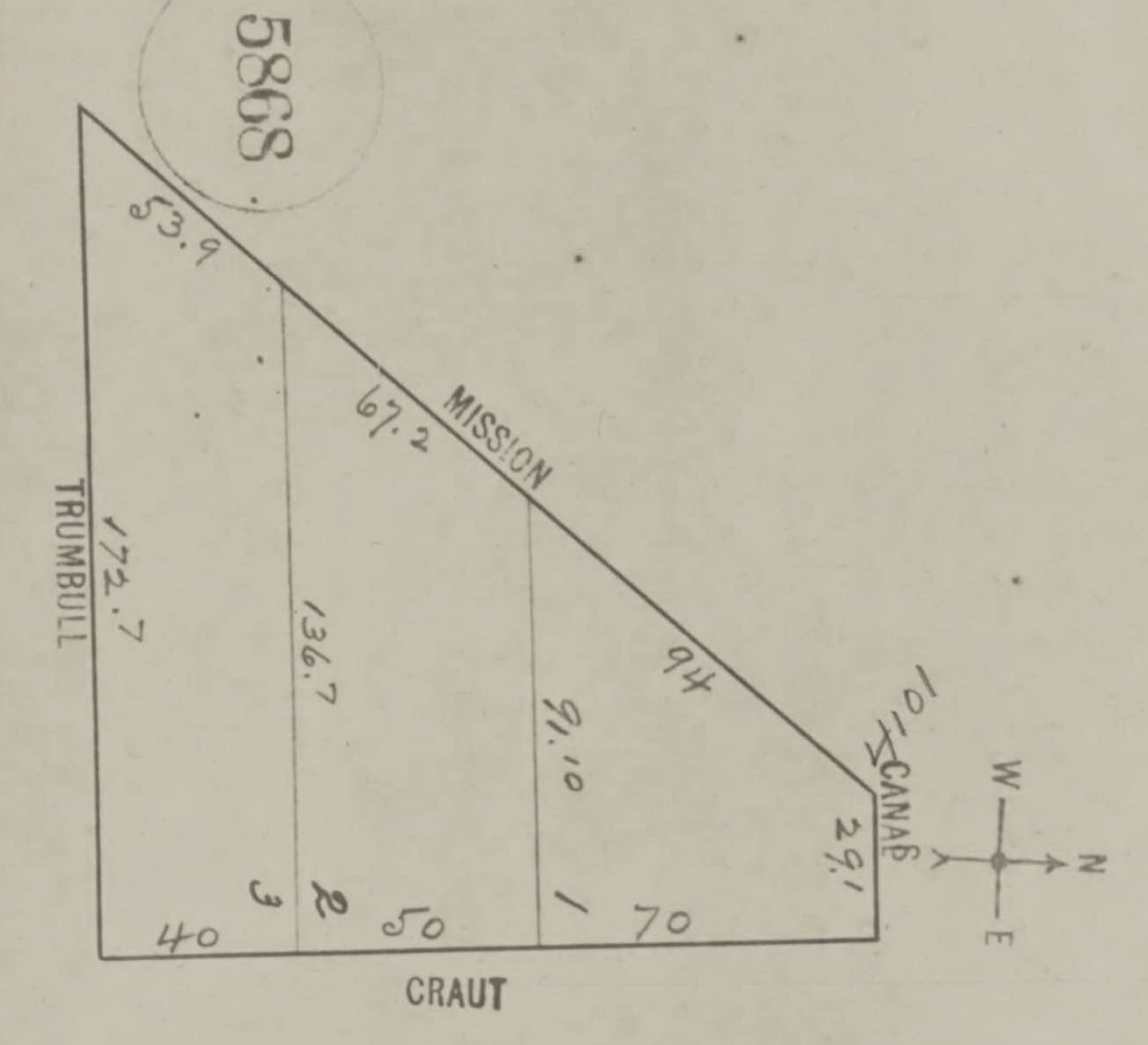
5868
MISSION
TRUMBULL
CRAUT
CANAB
53.9
67.2
94
101
172.7
136.7
91.10
29.1
40
50
70
3
2
1
W
N
E

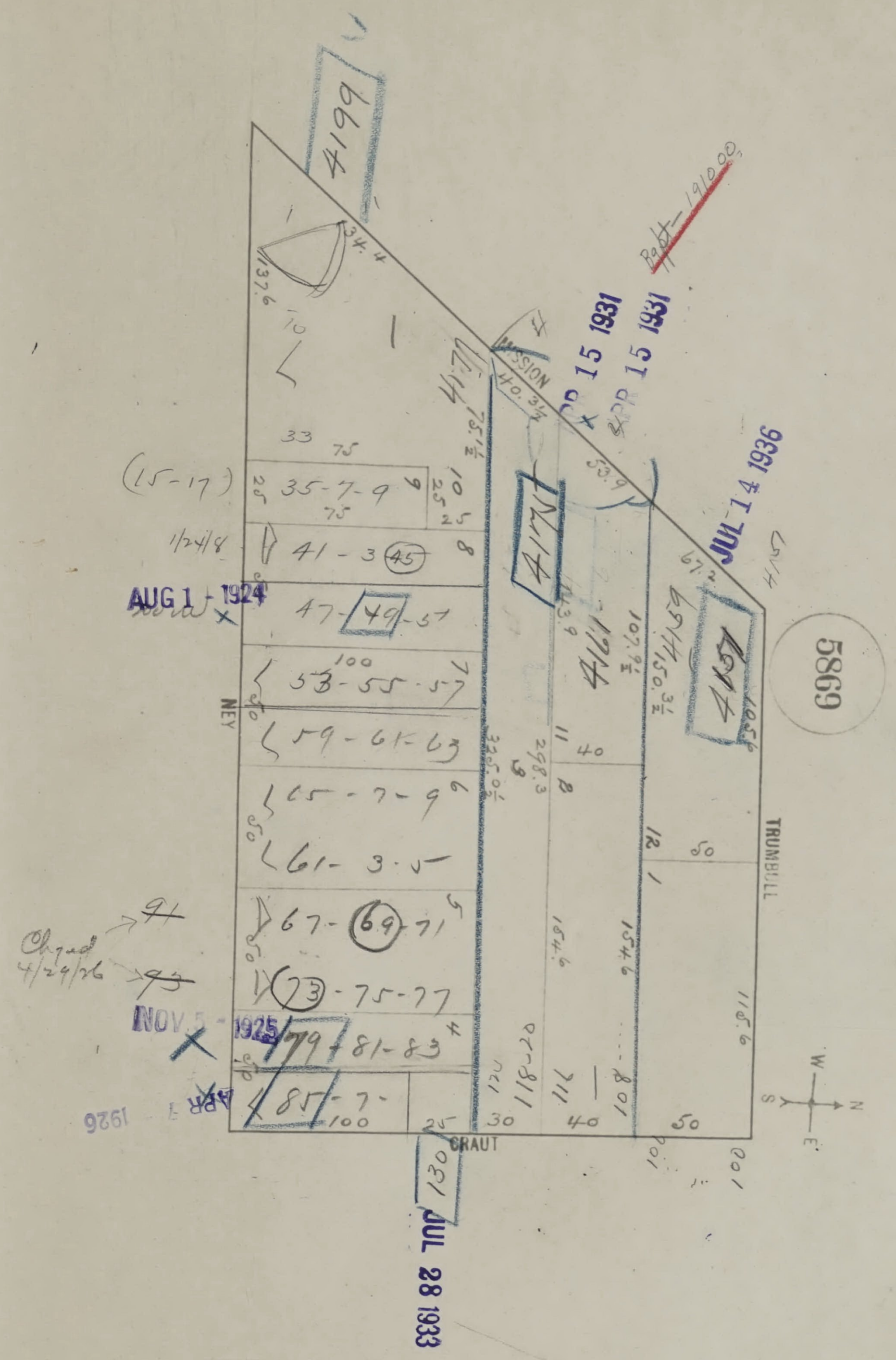
5869
MISSION
NEY
CRAUT
TRUMBULL
4199
4171
4161
4157
130
(15-17)
35-7-9
41-3 (45)
47-49-51
53-55-57
59-61-63
65-7-9
61-3-5
67-(69)-71
(73)-75-77
79-81-83
85-7
1/24/8
Chged 4/24/26
91
93
Rebt 1910
AUG 1 - 1924
NOV 5 - 1925
APR 7 - 1926
APR 15 1931
JUL 28 1933
JUL 14 1936
N
S
E
W

SAN FRANCISCO DEPARTMENT OF BUILDING INSPECTION
OFFICIAL COPY

CHANGE

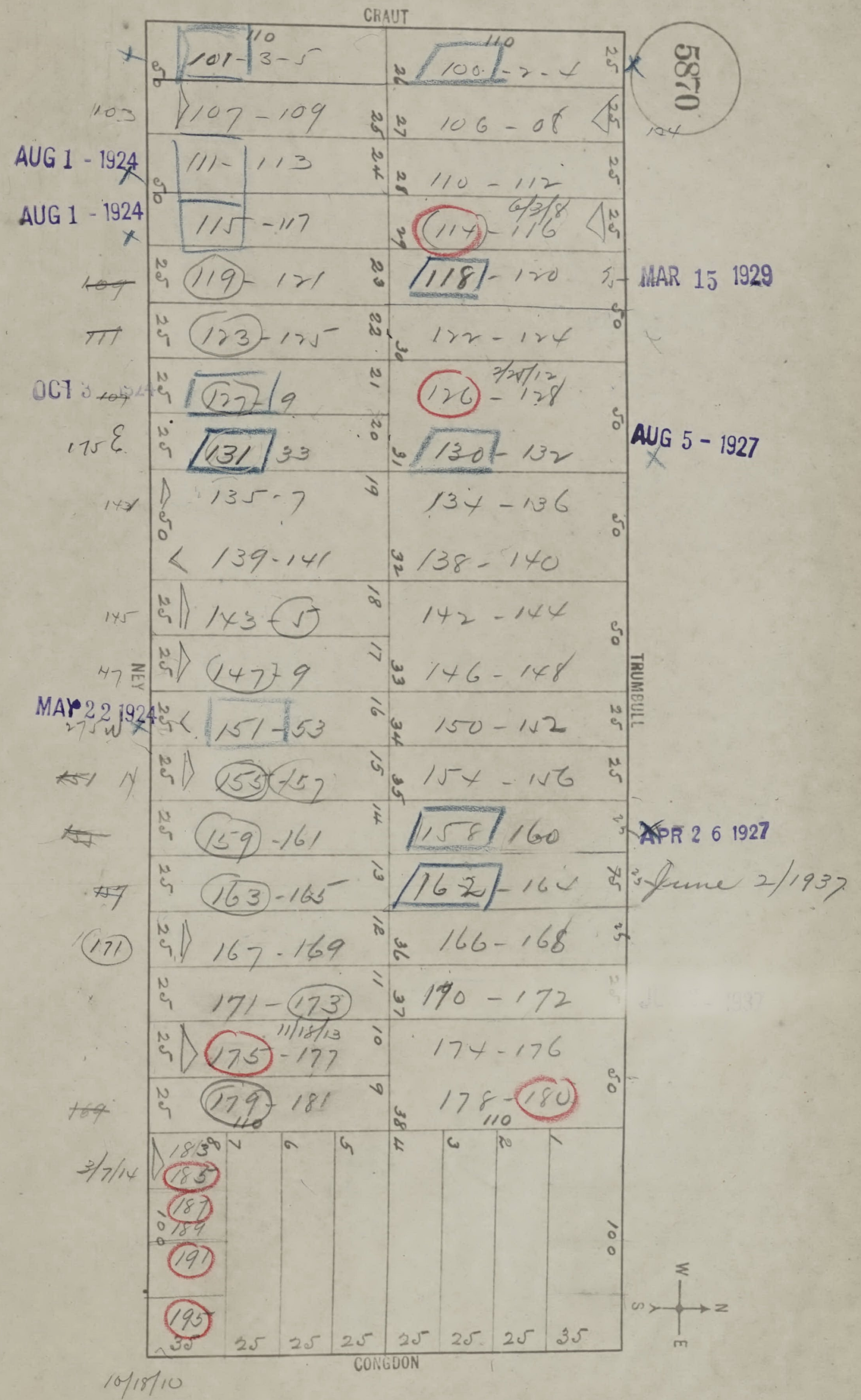
CRAUT
5870
TRUMBULL
NEY
CONGDON
101 - 3-5
100 - 2-4
107 - 109
106 - 08
111 - 113
110 - 112
115 - 117
114 - 116
119 - 121
118 - 120
123 - 125
122 - 124
127 - 9
126 - 128
131 - 33
130 - 132
135 - 7
134 - 136
139 - 141
138 - 140
143 - 5
142 - 144
147 - 9
146 - 148
151 - 53
150 - 152
155 - 157
154 - 156
159 - 161
158 - 160
163 - 165
162 - 164
167 - 169
166 - 168
171 - 173
170 - 172
175 - 177
174 - 176
179 - 181
178 - 180
183
185
187
189
191
195
AUG 1 - 1924
AUG 1 - 1924
OCT 3
MAY 22 1924
MAR 15 1929
AUG 5 - 1927
APR 26 1927
June 2/1937
10/18/10
3/7/14
11/18/13
W
S
N
E

SAN FRANCISCO DEPARTMENT OF BUILDING INSPECTION
OFFICIAL COPY

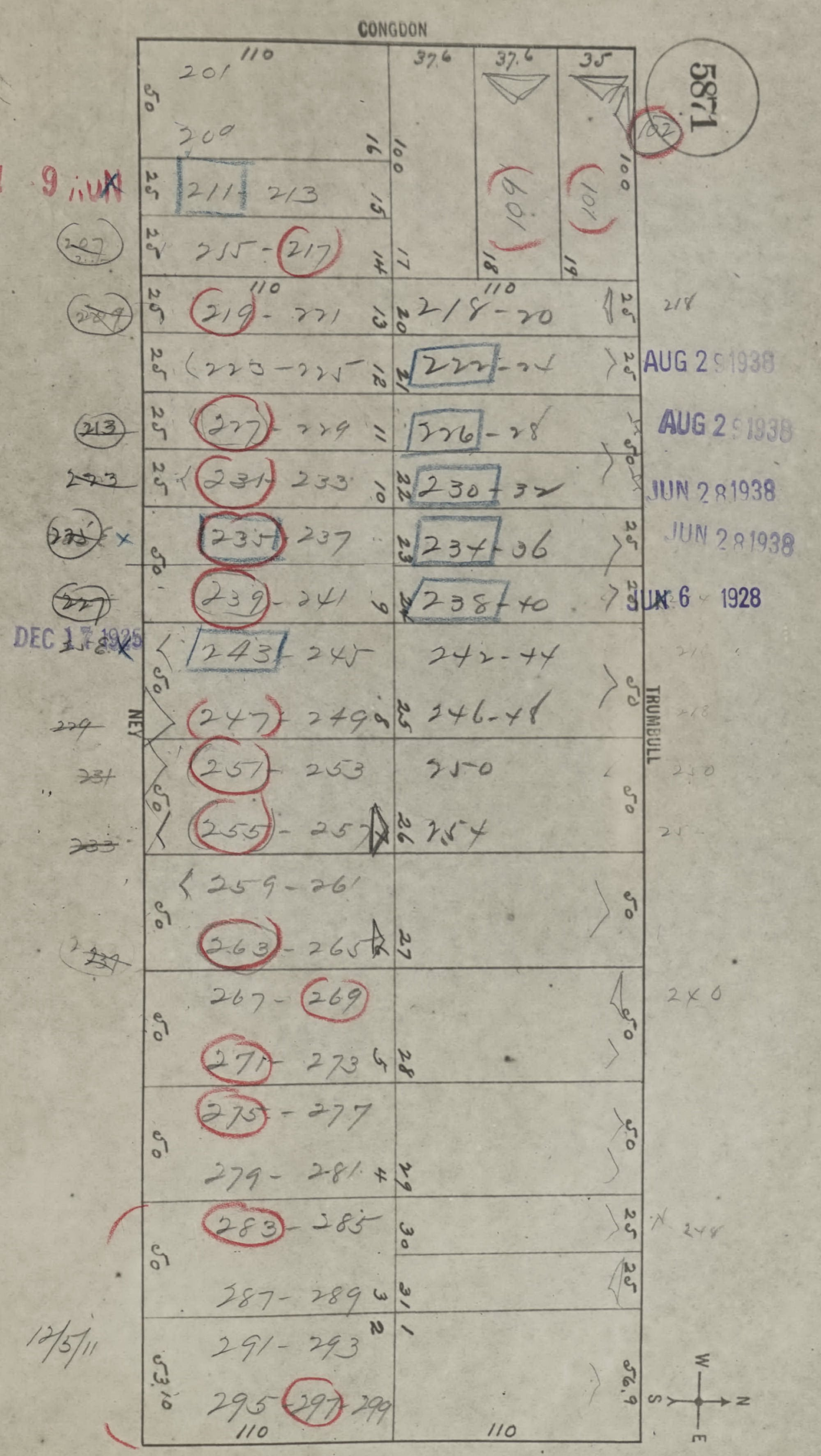
5871
CONGDON
NEY
TRUMBULL
201
209
211 - 213
215 - 217
219 - 221
223 - 225
227 - 229
231 - 233
235 - 237
239 - 241
243 - 245
247 - 249
251 - 253
255 - 257
259 - 261
263 - 265
267 - 269
271 - 273
275 - 277
279 - 281
283 - 285
287 - 289
291 - 293
295 297 299
218 - 20
222 - 24
226 - 28
230 - 32
234 - 36
238 - 40
242 - 44
246 - 48
250
254
101
102
110
37.6
35
100
NOV 6 1922
AUG 29 1938
JUN 28 1938
JUN 6 1928
DEC 1 1925
1/19/26
12/5/11

SAN FRANCISCO DEPARTMENT OF BUILDING INSPECTION
OFFICIAL COPY

BLOCK'S - 5874 5875 5876

McLAREN PARK TERRACES

SEE NEW VOL 35

MAY 2 - 1927
MAY 2 - 1927
MAY 2 - 1927
MAY 2 - 1927
MAY 2 - 1927
MAY 2 - 1927
MAY 2 - 1927
MAY 2 - 1927
MAY 2 - 1927
MAY 2 - 1927
MAY 2 - 1927
NOV 21 1930
FEB 1931
~~OCT 13 1936~~
OCT 13 1936
Chge
1/1930
JAN 22 1930

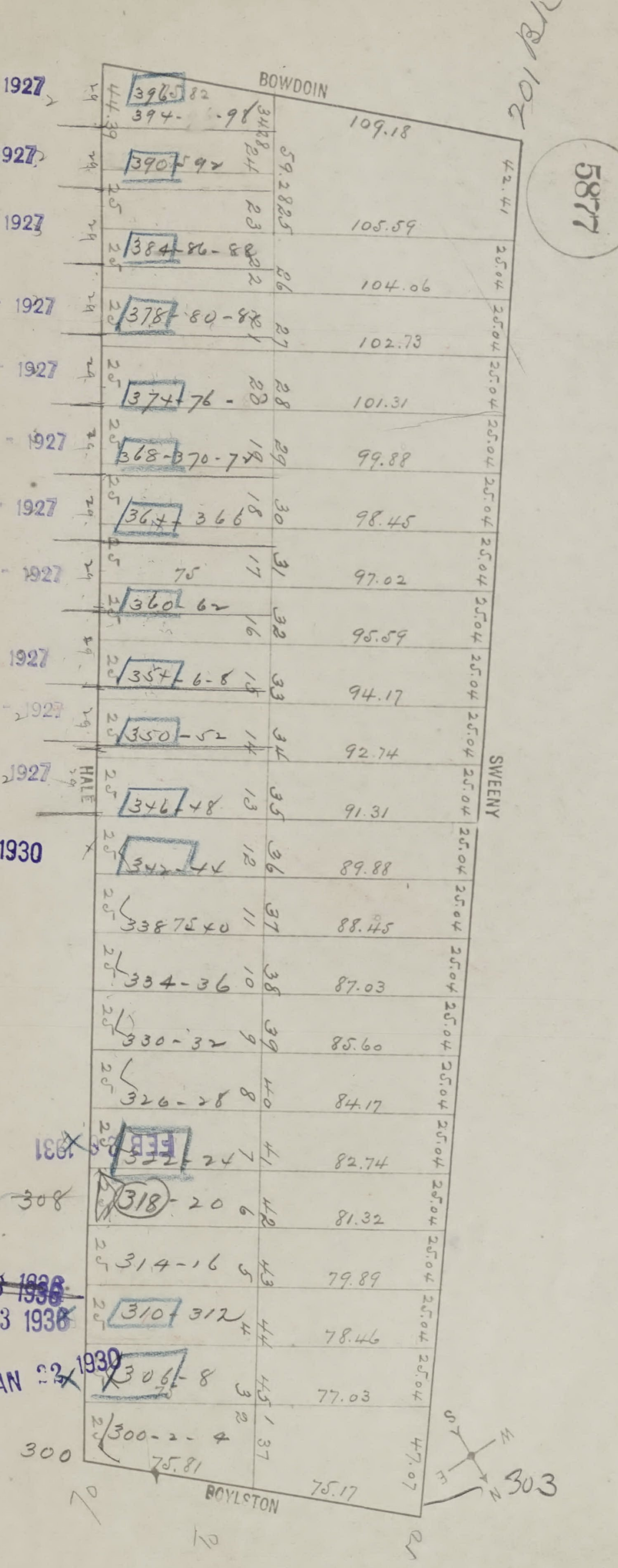
201 Blk
5877
BOWDOIN
SWEENY
HALE
BOYLSTON
396 82
394- -98
390 92
384 86-88
378 80-82
374 76-
368-370-72
364 366
75
360 62
354 6-8
350-52
346 48
342-44
338 75 40
334-36
330-32
326-28
322-24
318-20
~~308~~
314-16
310 312
306-8
300-2-4
300
303
44.39
59.2825
109.18
105.59
104.06
102.73
101.31
99.88
98.45
97.02
95.59
94.17
92.74
91.31
89.88
88.45
87.03
85.60
84.17
82.74
81.32
79.89
78.46
77.03
75.81
75.17
42.41
25.04
47.07
N
S
E
W

SAN FRANCISCO DEPARTMENT OF BUILDING INSPECTION
OFFICIAL COPY

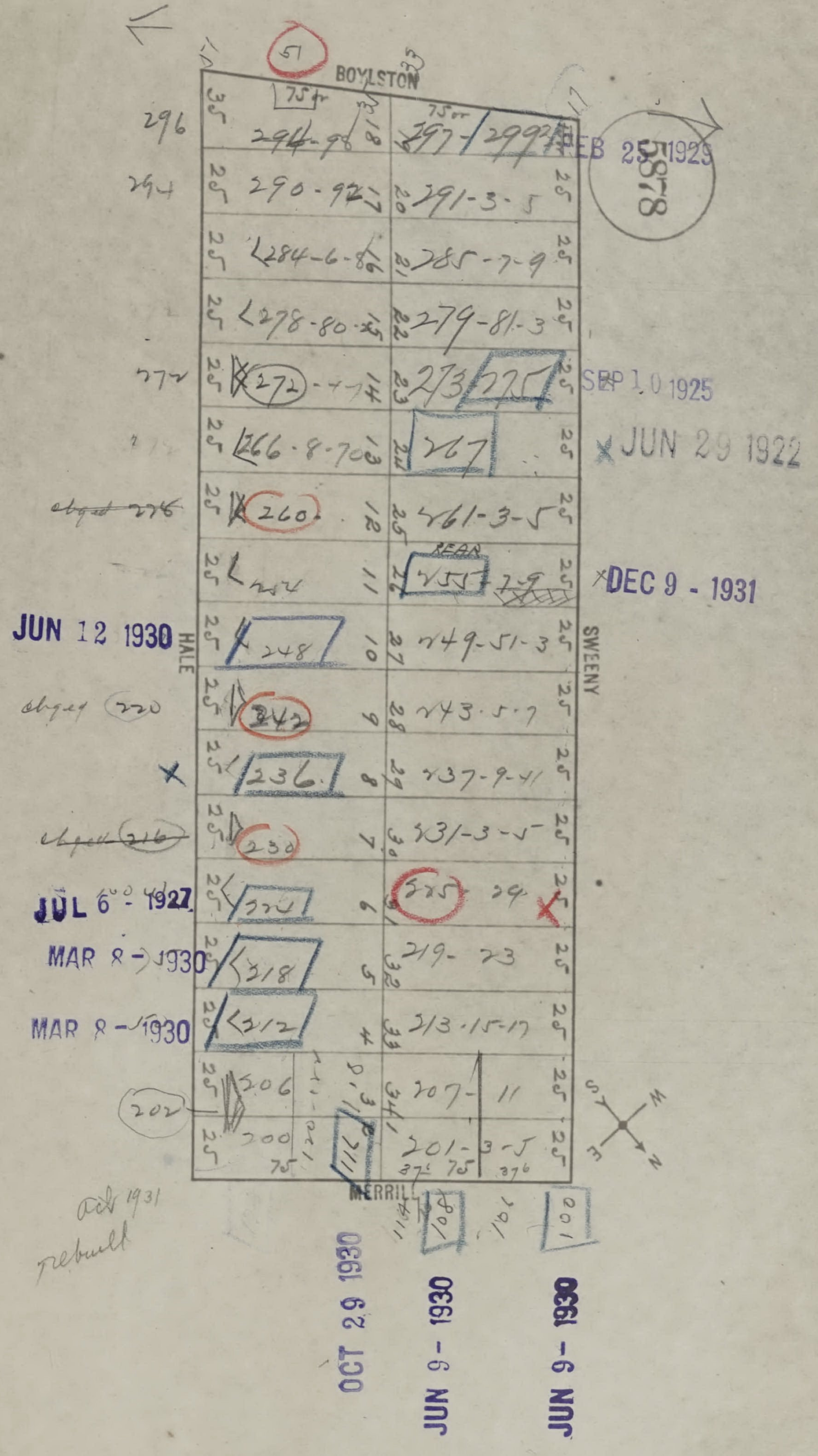
51
BOYLSTON
HALE
SWEENY
MERRILL
296
294
294-98
297-299
290-92
291-3-5
284-6-86
285-7-9
278-80
279-81-3
272
273
275
266-8-70
267
260
261-3-5
254
REAR
255
7-9
248
249-51-3
abyet 220
242
243-5-7
236
237-9-41
abyet 216
230
231-3-5
224
225
29
218
219-23
212
213-15-17
206
207
11
202
200
201
3-5
116
108
101
100
75 ft
oct 1931
rebuilt

FEB 25 1929

5878

SEP 10 1925

JUN 29 1922

DEC 9 - 1931

JUN 12 1930

CHANGE

7/6/27

JUL 6 - 1927

MAR 8 - 1930

MAR 8 - 1930

OCT 29 1930

JUN 9 - 1930

JUN 9 - 1930

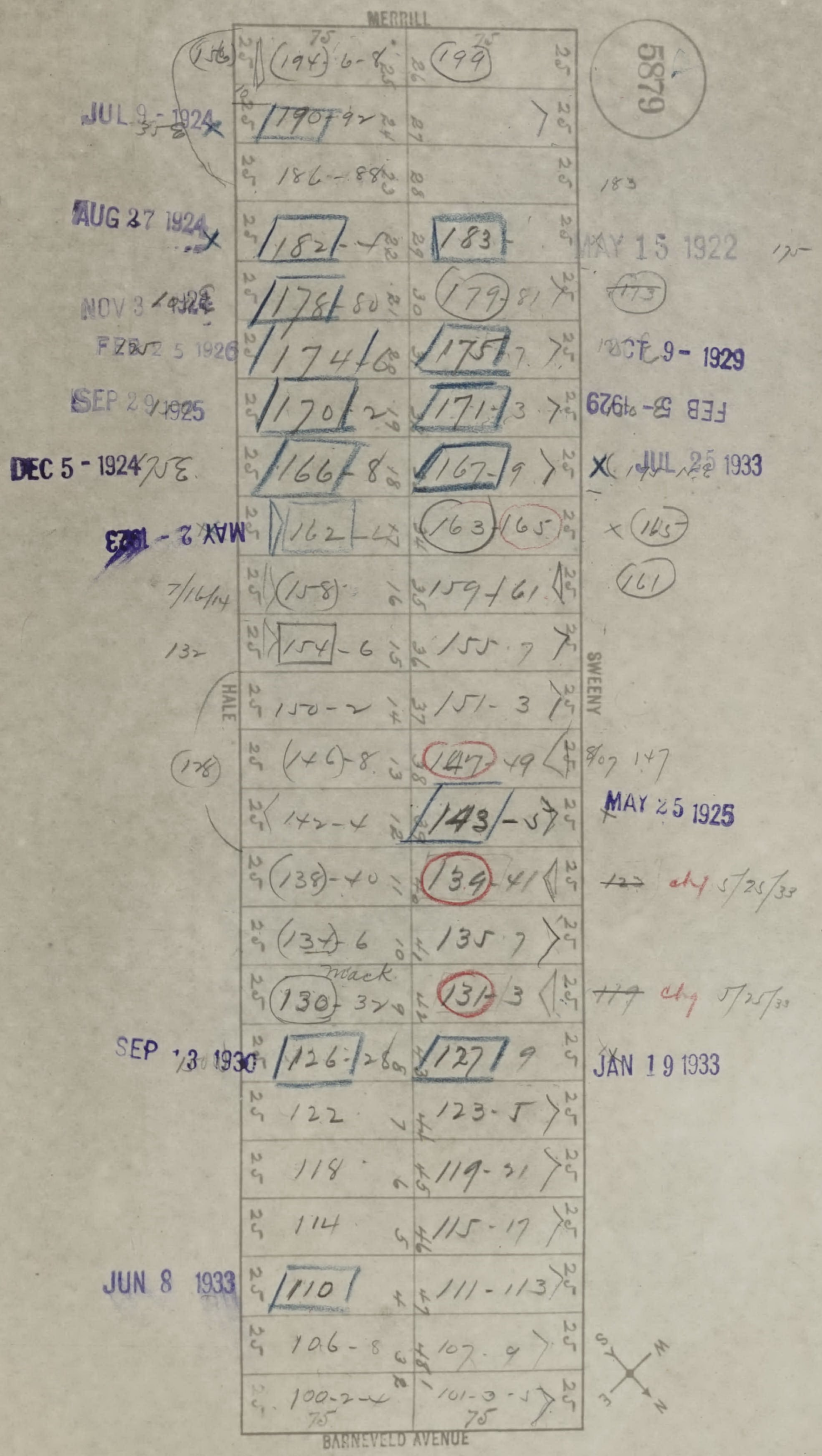
MERRILL
5879
194-6-8
199
JUL 9 - 1924
190-92
186-88
183
AUG 27 1924
182-4
183
MAY 15 1922
NOV 3 1924
178-80
179-81
FEB 25 1926
174-6
175-7
OCT 9 - 1929
SEP 29 1925
170-2
171-3
FEB 5 - 1929
DEC 5 - 1924
166-8
167-9
JUL 25 1933
MAY 2 - 1923
162
163
165
161
7/16/14
158
159-61
132
154-6
155-7
HALE
SWEENY
150-2
151-3
146-8
147-49
147
142-4
143-5
MAY 25 1925
138-40
139-41
chg 5/25/33
134-6
135-7
Mack
130-32
131-3
chg 5/25/33
SEP 13 1930
126-28
127-9
JAN 19 1933
122
123-5
118
119-21
114
115-17
JUN 8 1933
110
111-113
106-8
107-9
100-2-4
101-3-5
75
BARNEVELD AVENUE
S
W
E
N

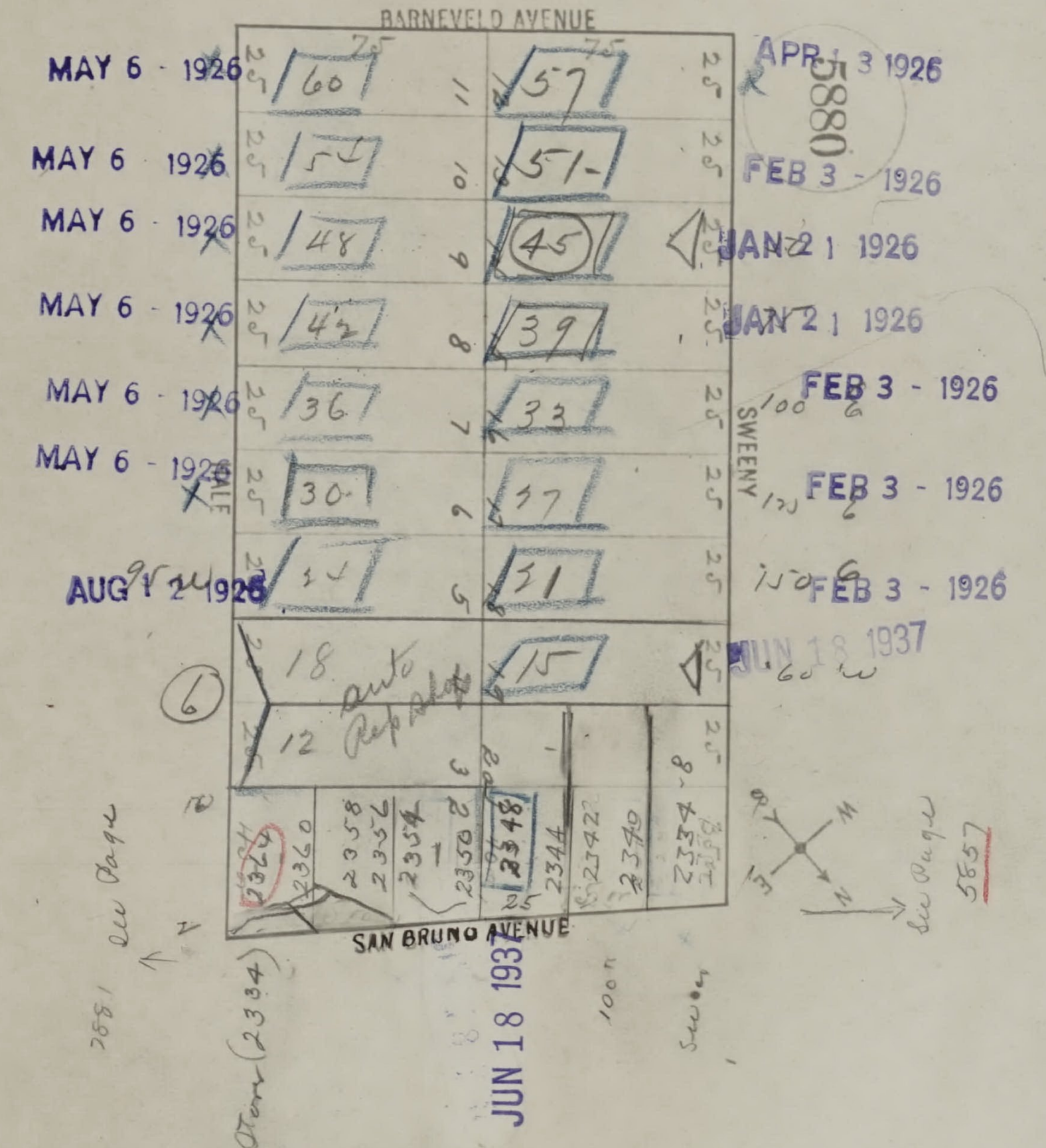
BARNEVELD AVENUE
SAN BRUNO AVENUE
SWEENY
5880
MAY 6 - 1926
MAY 6 - 1926
MAY 6 - 1926
MAY 6 - 1926
MAY 6 - 1926
MAY 6 - 1926
AUG 12 1926
APR 13 1926
FEB 3 - 1926
JAN 21 1926
JAN 21 1926
FEB 3 - 1926
FEB 3 - 1926
FEB 3 - 1926
JUN 18 1937
JUN 18 1937
60
54
48
42
36
30
24
18
12
57
51
45
39
33
27
21
15
11
10
9
8
7
6
5
3
2
1
25
75
100
125
150
auto Repair shop
2324
2360
2358
2356
2354
2350
2348
2344
2342
2340
2334
6
See page 5881
See page 5857
(2334)
Sweeny
N
S
E
W

old Nos Change
6/37

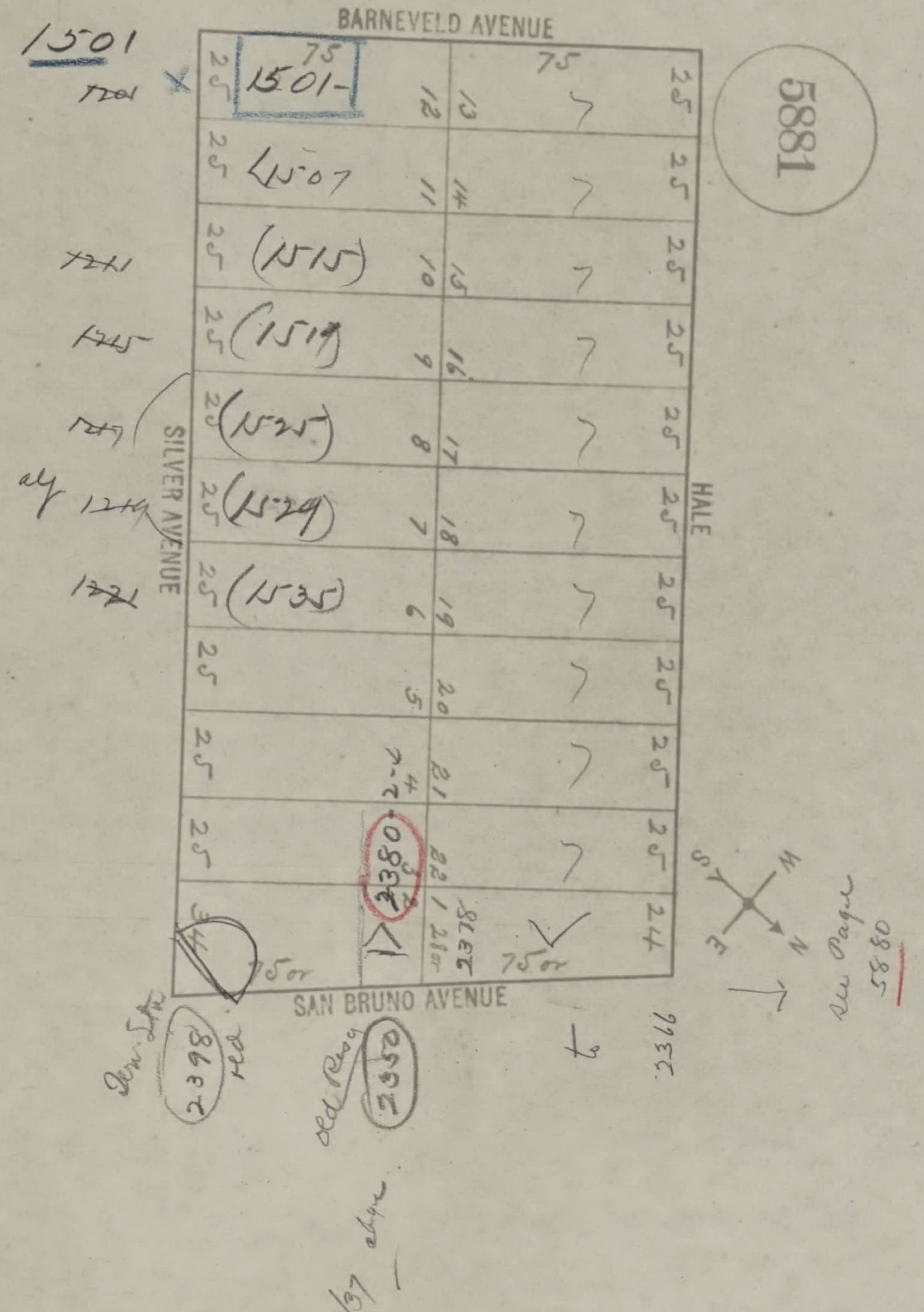
5881
BARNEVELD AVENUE
SILVER AVENUE
HALE
SAN BRUNO AVENUE
1501
1201
1501-
75
75
25
1507
1221
1515
1225
1519
1229
1525
al 1249
1529
1221
1535
12
11
10
9
8
7
6
5
4
3
2
1
13
14
15
16
17
18
19
20
21
22
24
2380
2378
75 or
75 or
Ser. Sta. 2398 Red
Old Resq 2380
2366
6/37 edge
See Page 5880
S
W
E
N

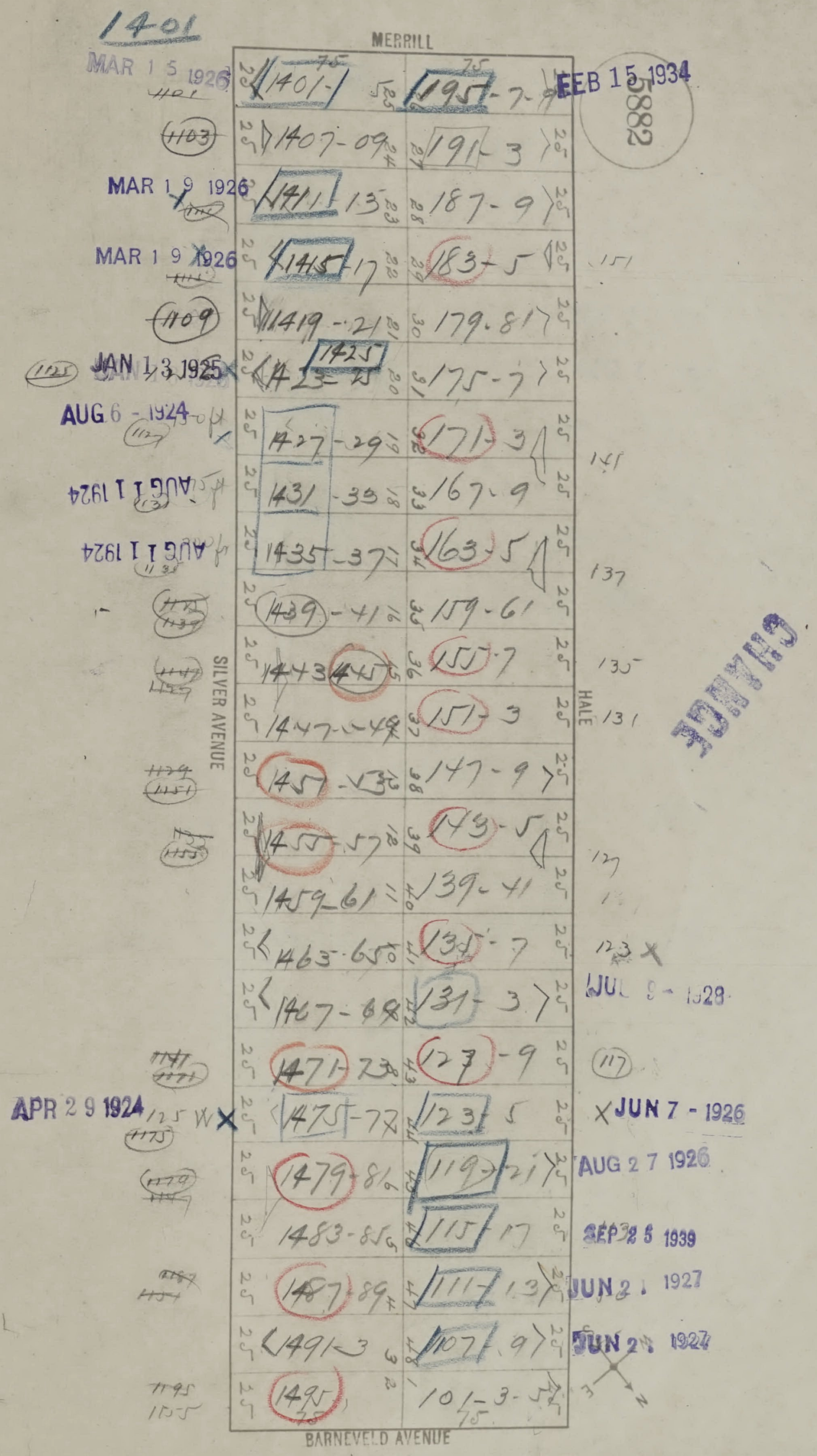
1401
MERRILL
SILVER AVENUE
HALE
BARNEVELD AVENUE
5882
MAR 1 5 1926
FEB 15 1934
MAR 1 9 1926
MAR 1 9 1926
JAN 1 3 1925
AUG 6 - 1924
AUG 1 1 1924
AUG 1 1 1924
APR 2 9 1924
JUL 9 - 1928
JUN 7 - 1926
AUG 2 7 1926
SEP 2 5 1939
JUN 2 1927
JUN 2 1927
CHANGE
1401-
195-7-9
1407-09
191-3
1411-13
187-9
1415-17
183-5
1419-21
179-81
1425
1423-25
175-7
1427-29
171-3
1431-33
167-9
1435-37
163-5
1439-41
159-61
1443 1445
155-7
1447-49
151-3
1451-53
147-9
1455-57
143-5
1459-61
139-41
1463-65
135-7
1467-69
131-3
1471-73
127-9
1475-77
123-5
1479-81
119-21
1483-85
115-17
1487-89
111-13
1491-3
107-9
1495
101-3-5
75
75
1103
1109
1125
1127
1131
1135
1151
1155
1171
1175
1179
1195
151
141
137
135
131
127
123
117
125 W
S
N

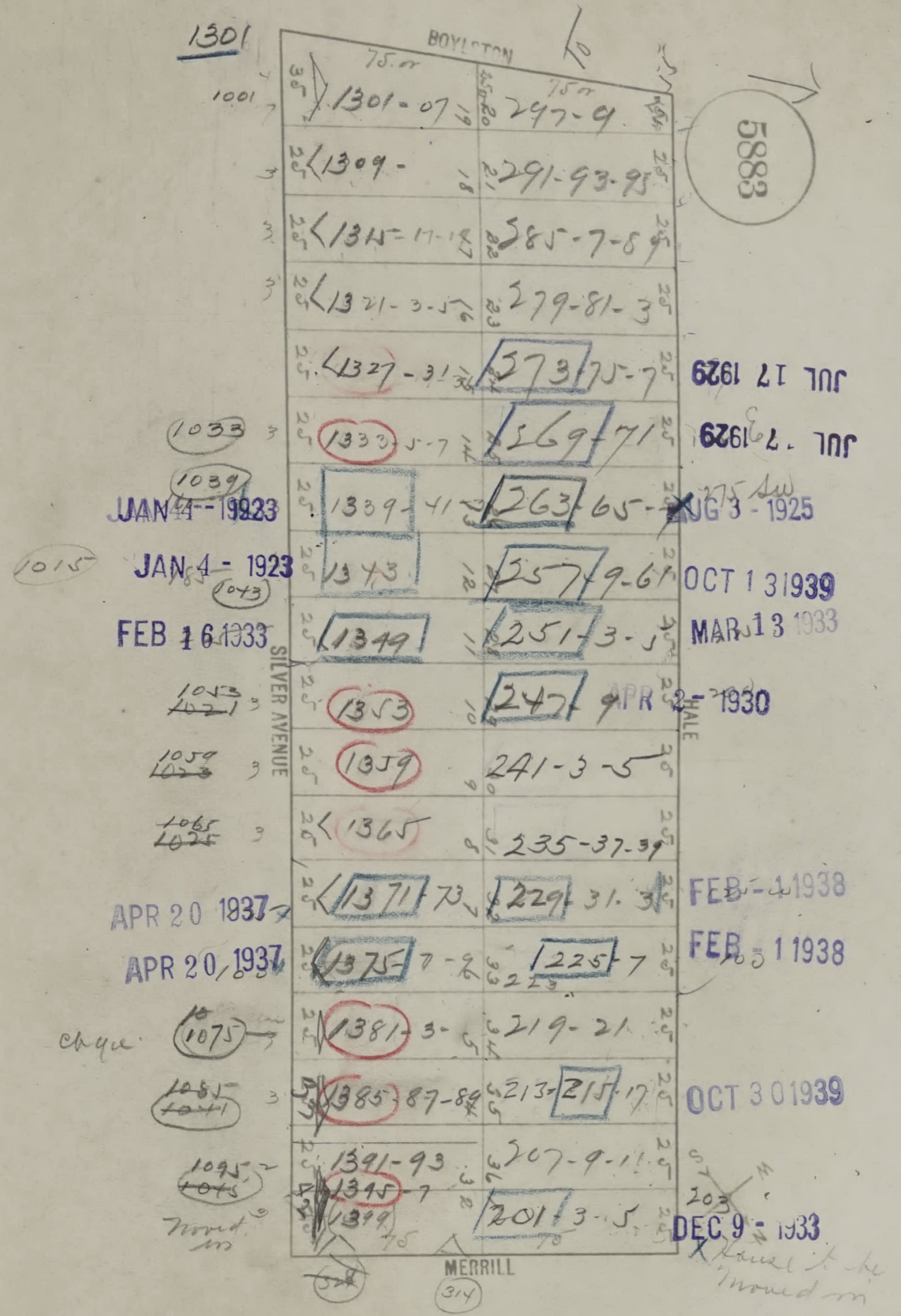
1301
BOYLSTON
SILVER AVENUE
HALE
MERRILL
5883
75
1001
1301-07
297-9
1309-
291-93-95
1315-17-19
285-7-89
1321-3-5
279-81-3
1327-31
273-75-7
JUL 17 1929
1033
1333-5-7
269-71
JUL 7 1929
1039
1339-41
263-65
JAN 4 - 1923
AUG 3 - 1925
275
1015
1343
257-9-61
JAN 4 - 1923
1043
OCT 13 1939
1349
251-3-5
FEB 16 1933
MAR 13 1933
1053
~~1021~~
1353
247-9
APR 2 - 1930
1059
~~1023~~
1359
241-3-5
1065
~~1025~~
1365
235-37-39
1371-73
229-31-3
APR 20 1937
FEB - 1 1938
1375-7-9
225-7
APR 20 1937
FEB 1 1938
chq
1075
1381-3-5
219-21
1085
~~1041~~
1385-87-89
213-215-17
OCT 30 1939
1095
~~1045~~
1391-93
207-9-11
1395-7
1399
201-3-5
203
DEC 9 - 1933
moved in
house to be moved in
314

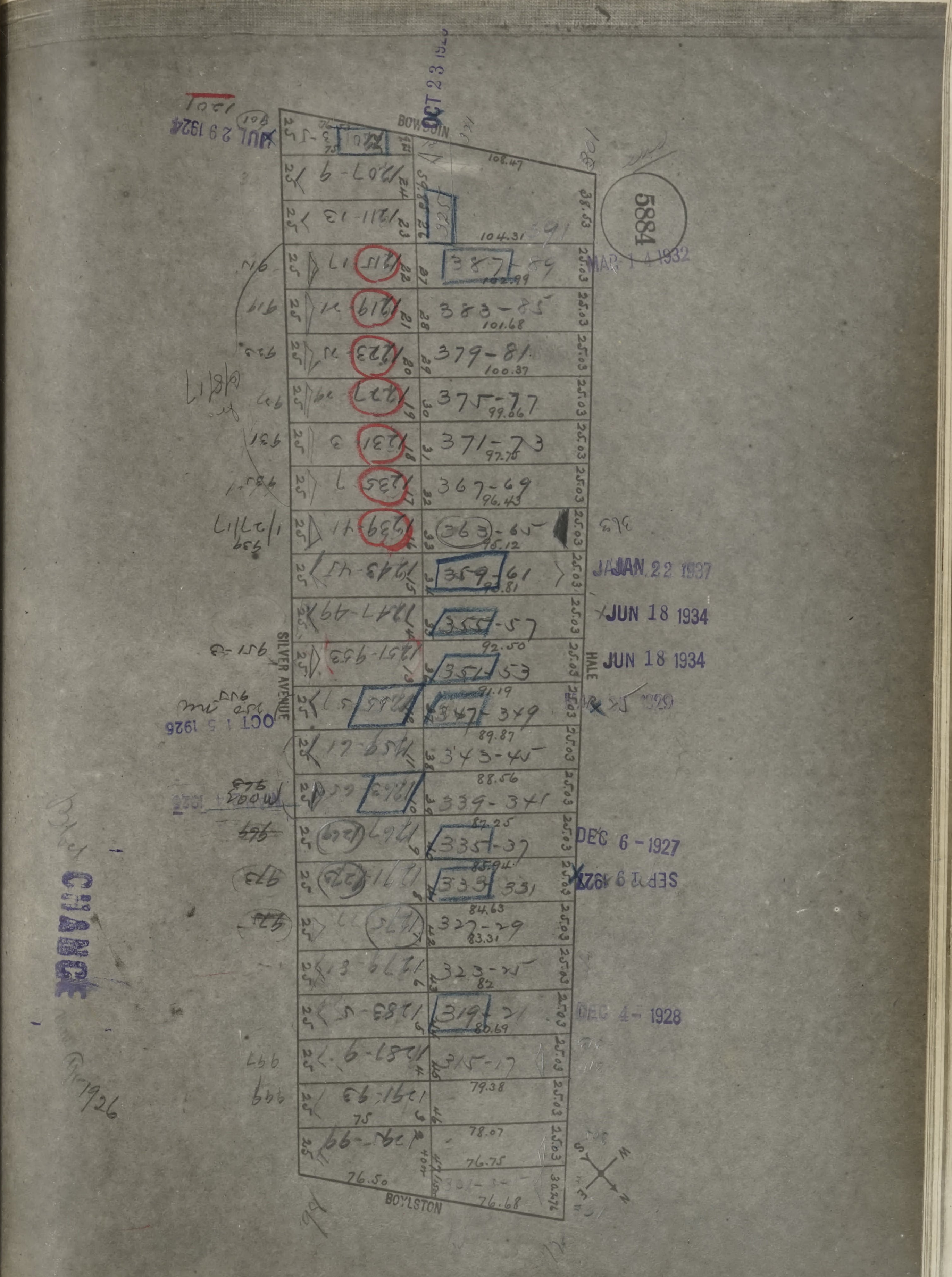
5884
BOWDOIN
SILVER AVENUE
HALE
BOYLSTON
OCT 28 192
JUL 29 1924
MAR 14 1932
JAN 22 1937
JUN 18 1934
JUN 18 1934
OCT 15 1926
DEC 6 - 1927
SEP 19 1927
DEC 4 - 1928
CHANGE

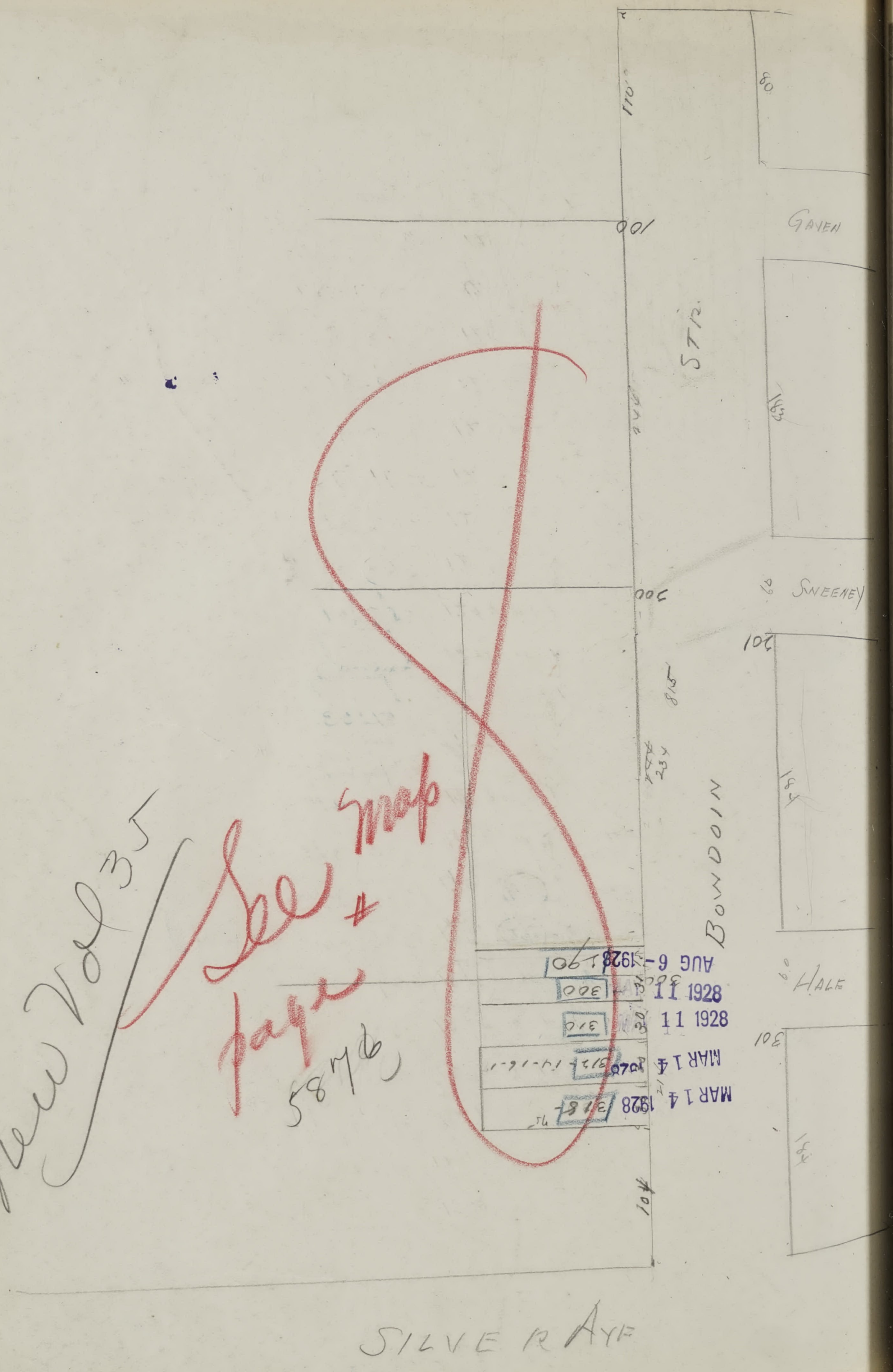
110
80
100
GAVEN
STR
200
SWEENEY
100
BOWDOIN
HALE
100
SILVER AVE
AUG 6 - 1928
11 1928
11 1928
MAR 14 1928
MAR 14 1928
300
310
318

New Vol 35

See map page # 5876

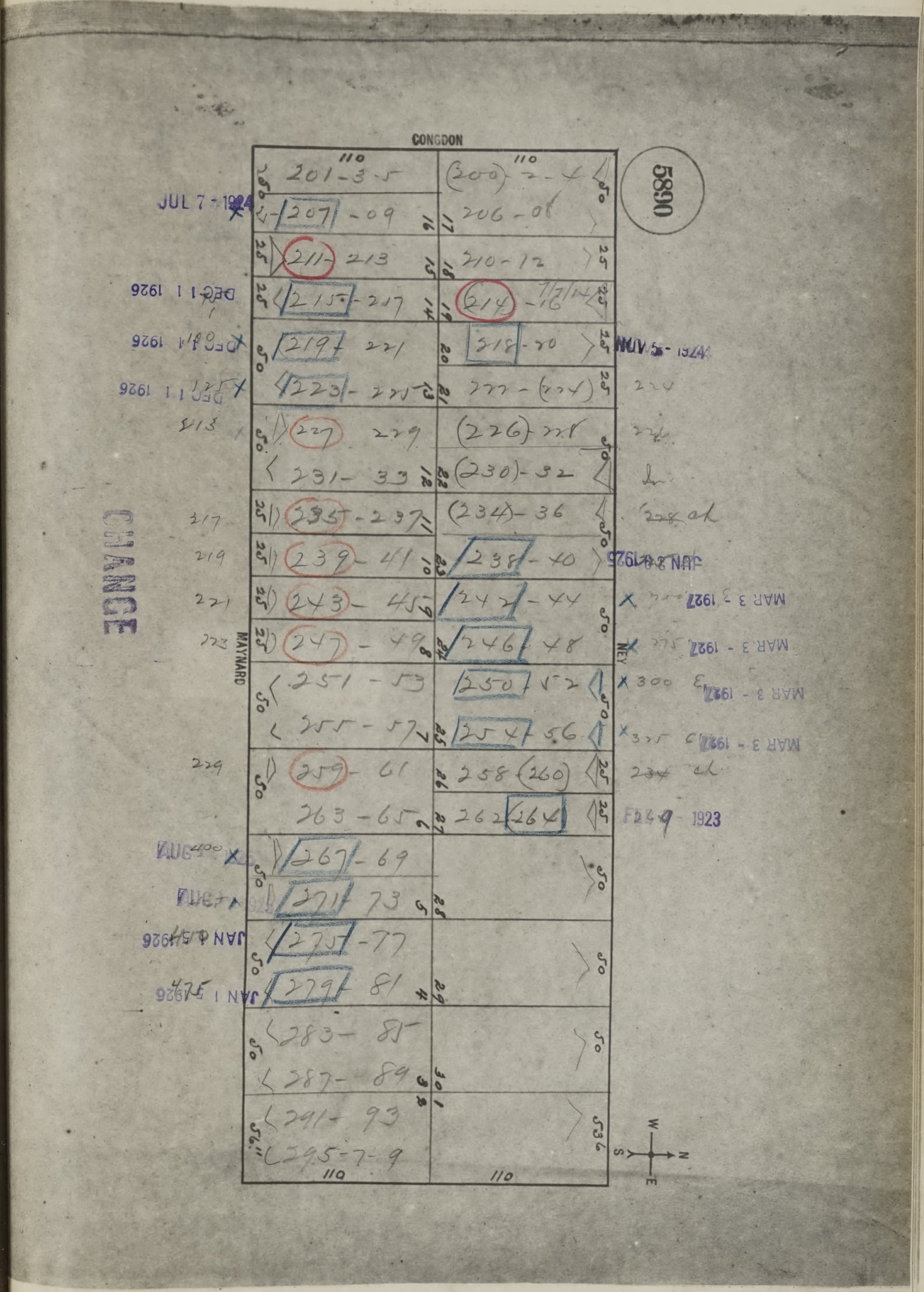
CONGDON
5890
MAYNARD
CHANGE
110
110
201-3-5
(200)-2-4
207-09
206-08
211-213
210-12
215-217
214-16
219
221
218-20
223-225
222-(224)
227 229
(226)-228
231-33
(230)-32
235-237
(234)-36
239-41
238-40
243-45
242-44
247-49
246 48
251-53
250 52
255-57
254 56
259-61
258 (260)
263-65
262 264
267-69
271 73
275-77
279 81
283-85
287-89
291-93
295-7-9
JUL 7 - 1924
DEC 1 1926
DEC 1 1926
DEC 1 1926
NOV 5 - 1924
JAN 2 1925
MAR 3 - 1927
MAR 3 - 1927
MAR 3 - 1927
MAR 3 - 1927
FEB 9 - 1923
JAN 1 1926
JAN 1 1926
AUG
W
S
N
E

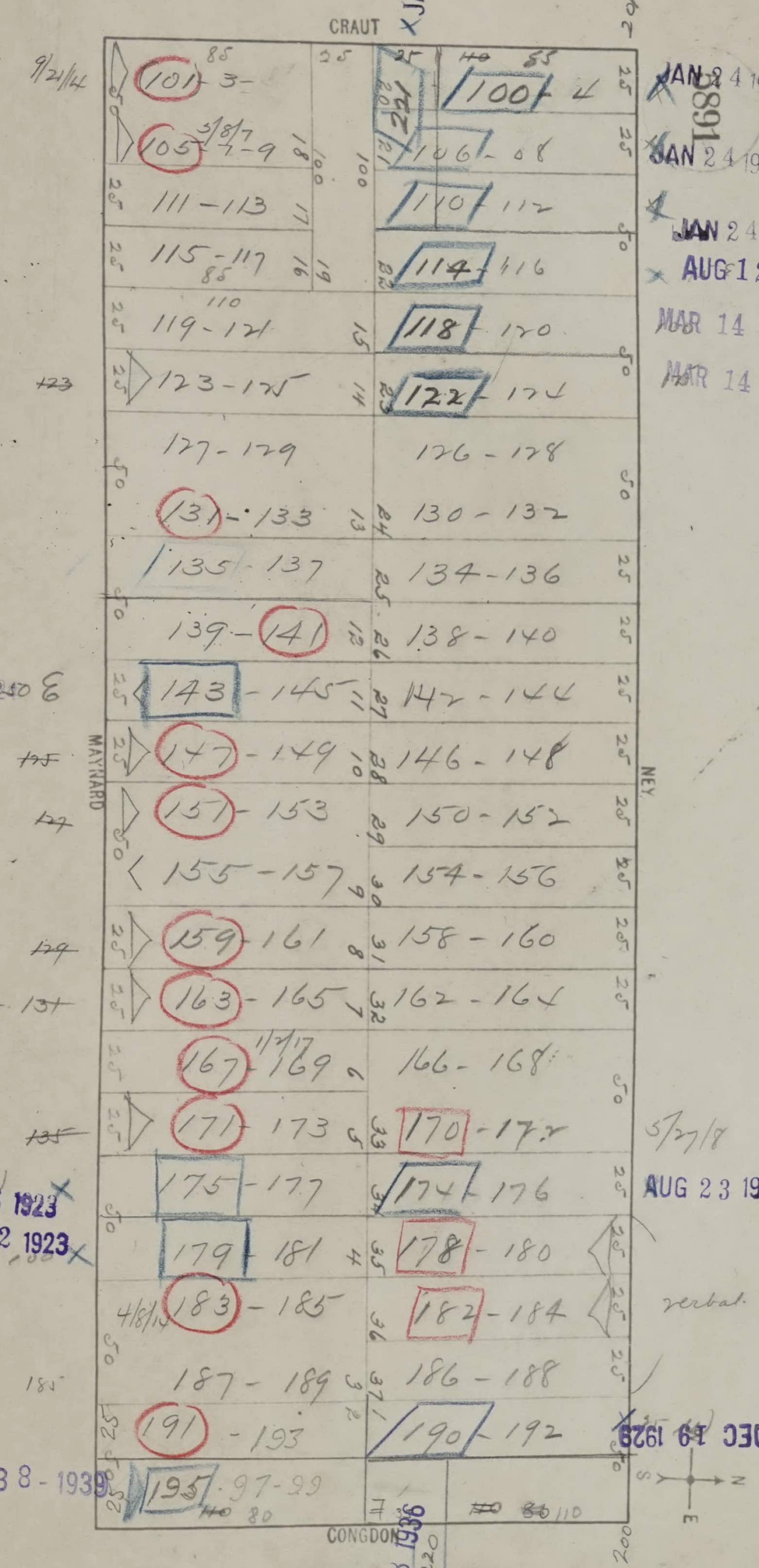
CRAUT
MAYNARD
NEY
CONGDON
S
N
E
9/21/14
101 - 3-
85
25
100
40
85
221
20
21
106 - 08
105 - 7-9
3/8/7
111 - 113
110 - 112
115 - 117
85
114 - 116
119 - 121
110
118 - 120
123 - 125
~~123~~
122 - 124
127 - 129
126 - 128
131 - 133
130 - 132
135 - 137
134 - 136
139 - 141
138 - 140
143 - 145
142 - 144
147 - 149
~~125~~
146 - 148
151 - 153
~~127~~
150 - 152
155 - 157
154 - 156
159 - 161
~~129~~
158 - 160
163 - 165
~~131~~
162 - 164
167 - 169
1/7/17
166 - 168
171 - 173
~~135~~
170 - 172
5/27/18
175 - 177
174 - 176
179 - 181
178 - 180
183 - 185
4/8/14
182 - 184
verbal
187 - 189
185
186 - 188
191 - 193
190 - 192
195 - 97-99
~~110~~ 80
~~70~~ ~~80~~ 110
220
200
25
50
100

JAN 24 1925
JAN 24 1925
JAN 24 1925
JAN 24 1925
AUG 12 1935
MAR 14 1930
MAR 14 1930
SEP 4 1940
1681
AUG 16 1923
JUN 12 1923
AUG 23 1927
DEC 19 1928
FEB 8 - 1939
OCT 28 1936

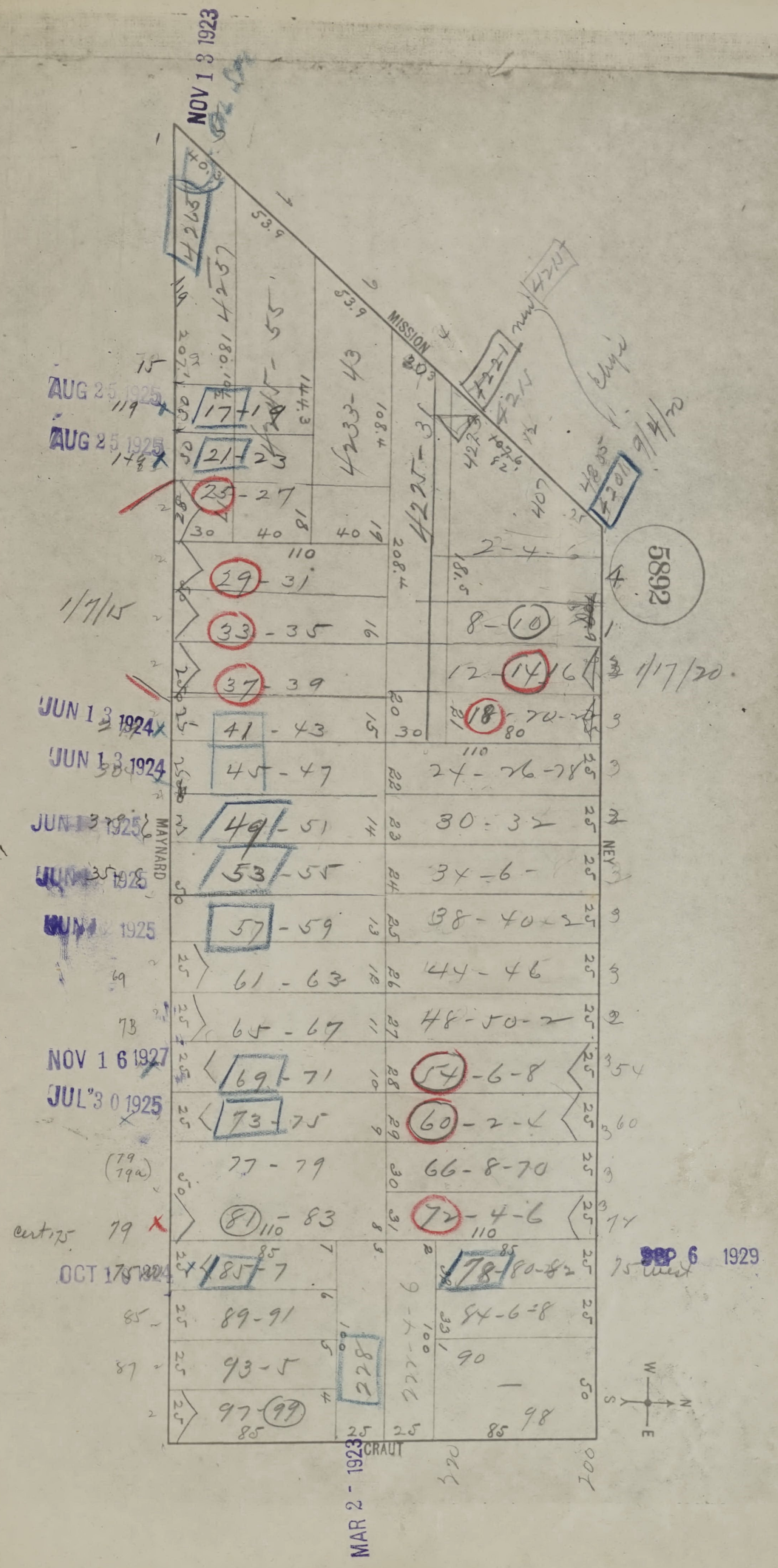
NOV 1 3 1923
MISSION
5892
MAYNARD
NEY
CRAUT
AUG 25 1925
AUG 25 1925
1/7/15
JUN 1 3 1924
JUN 1 3 1924
JUN 1925
JUN 1925
JUN 1925
NOV 1 6 1927
JUL 3 0 1925
OCT 17 1924
SEP 6 1929
MAR 2 - 1923
1/17/20
4201
4221
4225
4233-43
4255
17-19
21-23
25-27
29-31
33-35
37-39
41-43
45-47
49-51
53-55
57-59
61-63
65-67
69-71
73-75
77-79
81-83
85-7
89-91
93-5
97-99
2-4-6
8-10
12-14-16
18-20-22
24-26-28
30-32
34-6
38-40-2
44-46
48-50-2
54-6-8
60-2-4
66-8-70
72-4-6
78-80-82
84-6-8
90
98
228
110
85

SAN FRANCISCO DEPARTMENT OF BUILDING INSPECTION
OFFICIAL COPY

Clement 1927-28

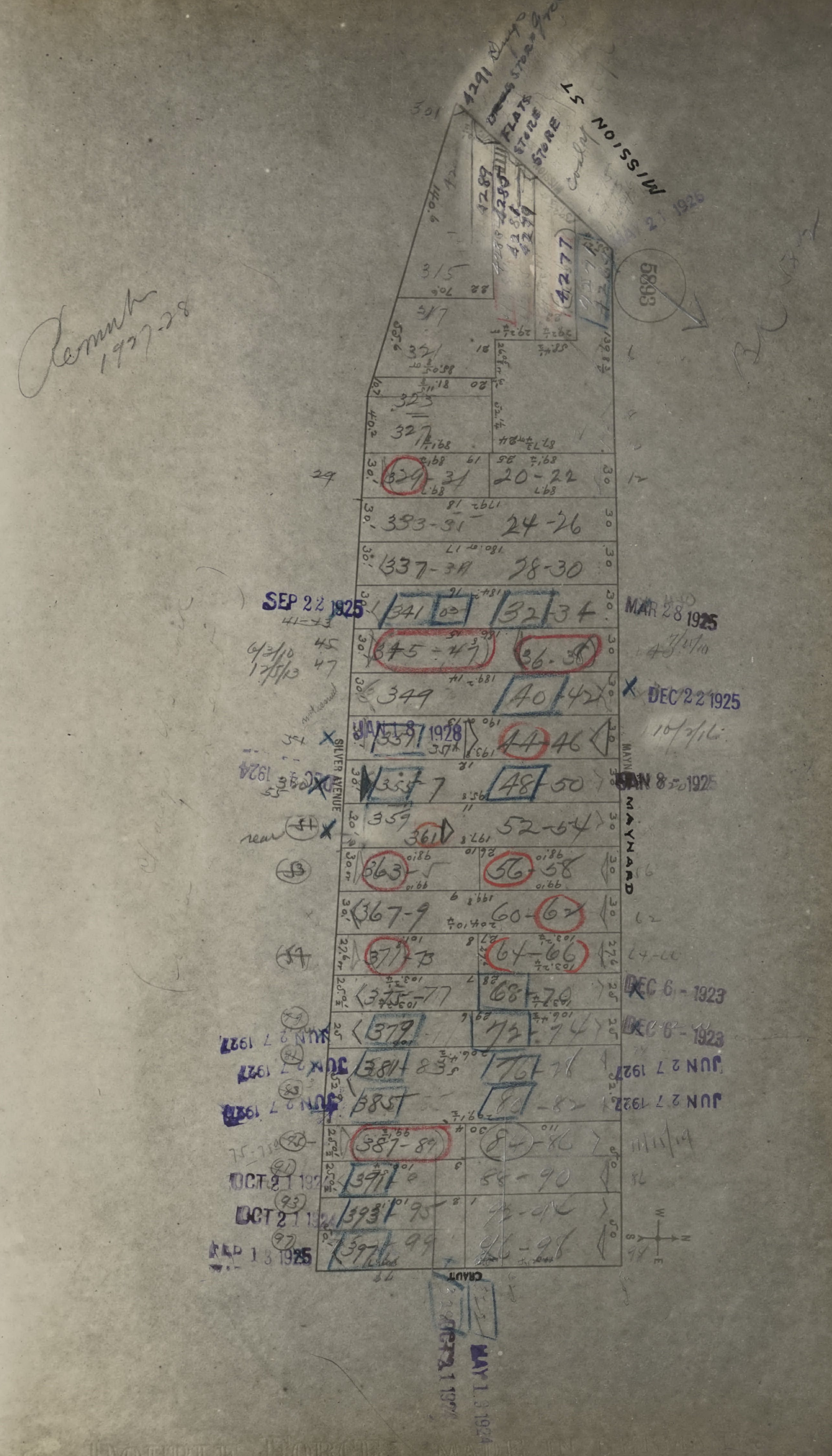
MISSION ST
4291 Drugs
STORE Groc
FLATS
STORE
STORE
4289
4285
4287
4277
4279
MAY 27 1926
5893
SILVER AVENUE
MAYNARD
CRAUT
301
315
317
321
323
327
329-31
20-22
333-35
24-26
337-39
28-30
SEP 22 1925
341
32-34
MAR 28 1925
345-47
36-38
349
40-42
DEC 22 1925
JUN 8 1928
351
44-46
355-7
48-50
JAN 8 1925
359
361
52-54
363-5
56-58
367-9
60-62
371-73
64-66
375-77
68-70
DEC 6 - 1923
379
72-74
DEC 6 - 1923
JUN 27 1927
381-83
76
JUN 27 1927
JUN 27 1927
385
JUN 27 1927
387-89
84-86
391
88-90
OCT 21 192
393-95
92-94
OCT 21 19
397-99
96-98
FEB 13 1925
OCT 21 1924
MAY 13 1924

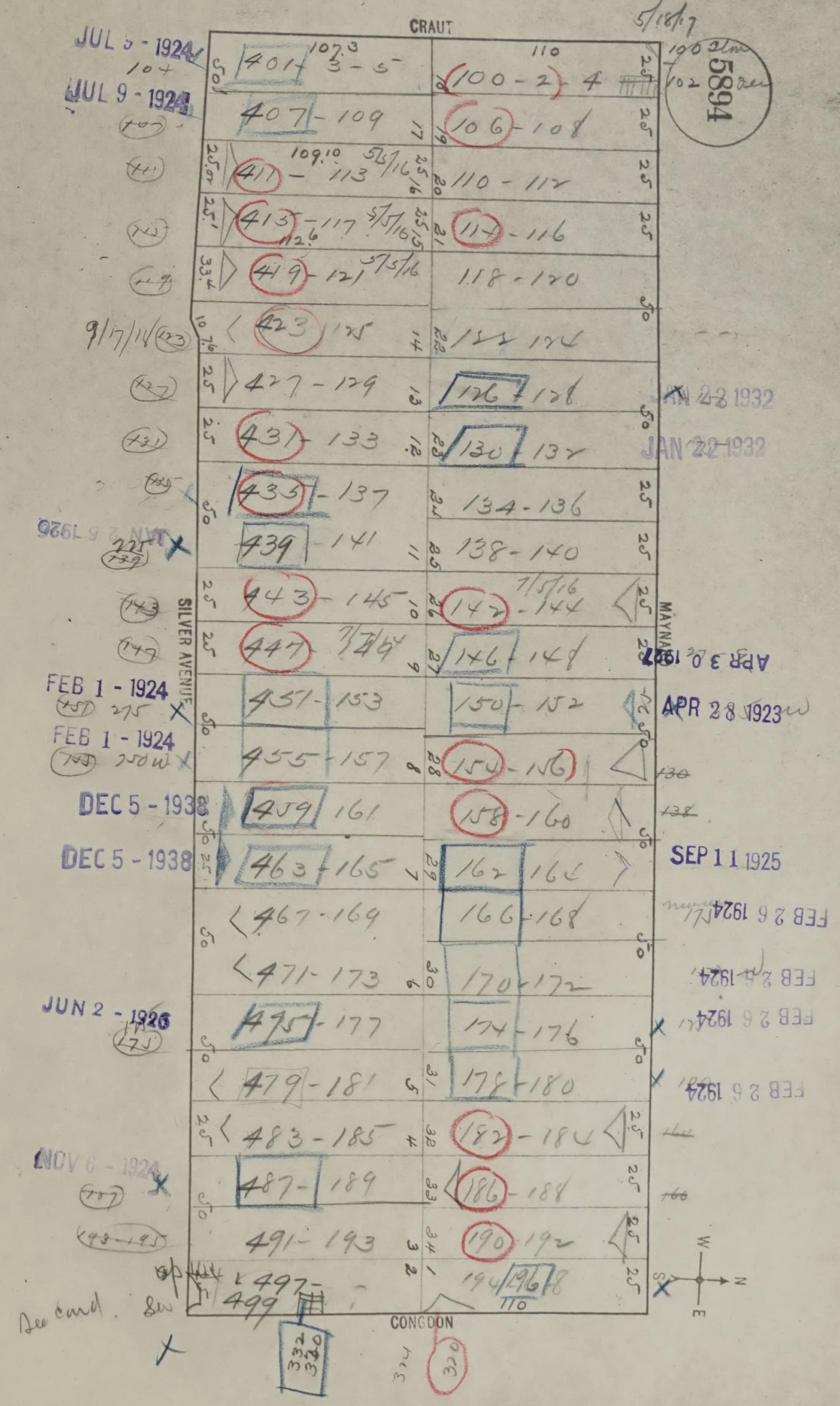
CRAUT
SILVER AVENUE
MAYNARD
CONGDON
5894
5/18/17
401 - 3-5
407 - 109
411 - 113
413 - 117
419 - 121
423 - 125
427 - 129
431 - 133
435 - 137
439 - 141
443 - 145
447 - 149
451 - 153
455 - 157
459 - 161
463 - 165
467 - 169
471 - 173
475 - 177
479 - 181
483 - 185
487 - 189
491 - 193
497 - 499
100 - 2 - 4
106 - 108
110 - 112
114 - 116
118 - 120
122 - 124
126 - 128
130 - 132
134 - 136
138 - 140
142 - 144
146 - 148
150 - 152
154 - 156
158 - 160
162 - 164
166 - 168
170 - 172
174 - 176
178 - 180
182 - 184
186 - 188
190 - 192
194 - 196
332
328
320
See card
W
N
S
E

JUL 9 - 1924
JUL 9 - 1924
9/17/15
FEB 1 - 1924
FEB 1 - 1924
DEC 5 - 1938
DEC 5 - 1938
JUN 2 - 1926
NOV 6 - 1924
JAN 22 1932
JAN 22 1932
APR 30 1927
APR 28 1923
SEP 11 1925
FEB 26 1924
FEB 26 1924
FEB 26 1924
FEB 26 1924

JUN 18 1932

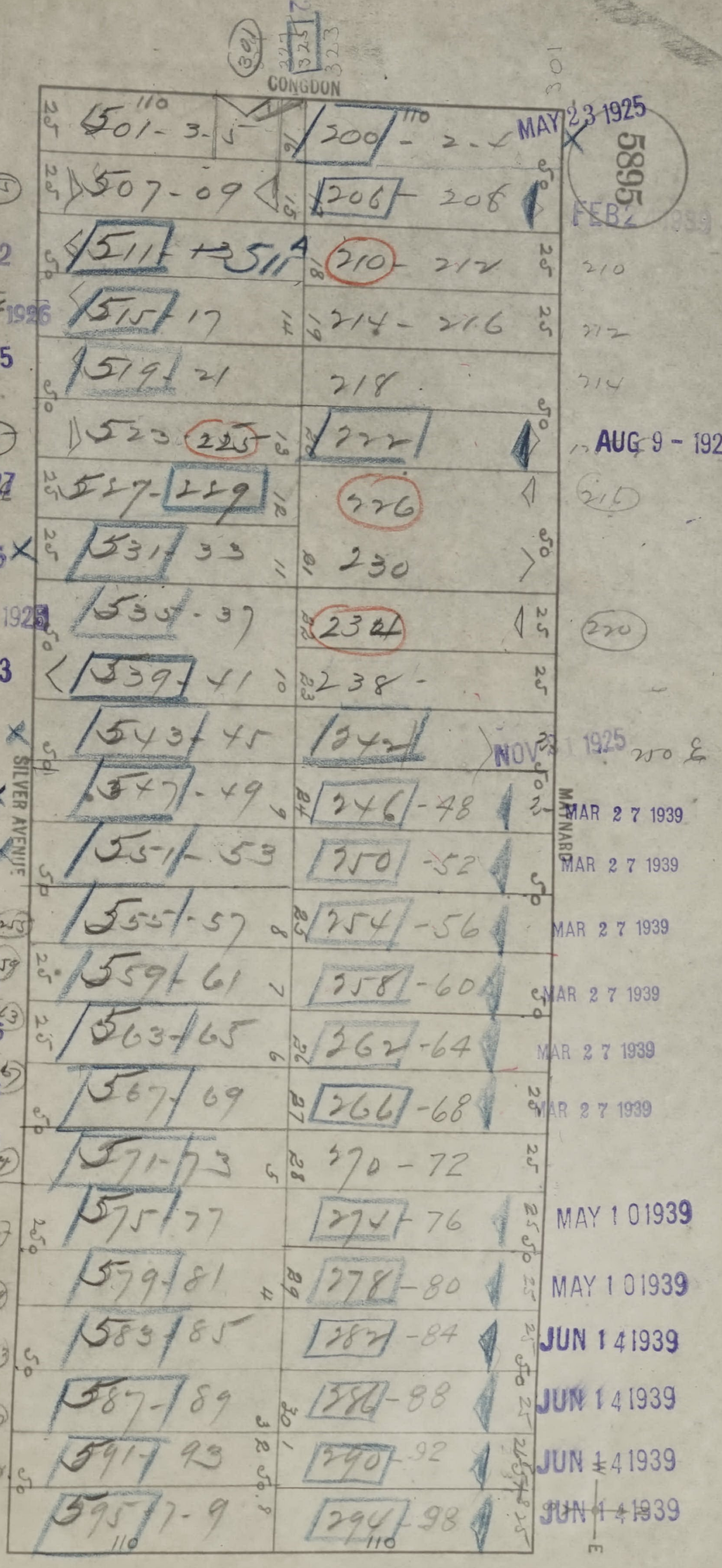
301
323
CONGDON
301
110
501-3-5
200-2-4
110
205
507-09
206-208
511-13 511A
210-212
210
515-17
214-216
212
519-21
218
214
225
523-225
222
527-229
226
215
531-33
230
535-37
234
220
539-41
238
543-45
242
250
SILVER AVENUE
547-49
246-48
MAYNARD
551-53
250-52
555-57
254-56
559-61
258-60
563-65
262-64
567-69
266-68
571-73
270-72
575-77
274-76
579-81
278-80
583-85
282-84
587-89
286-88
591-93
290-92
595-97-9
294-98
110
110
E

MAY 23 1925

5895

FEB 2 1939

FEB 8 1932

AUG 25 1926

DEC 18 1925

AUG 9 - 1927

AUG 25, 1927

JUN 24 1925

DEC 18 1925

JAN 11 1933

AUG 6 - 1925

AUG 6 - 1925

NOV 21 1925

MAR 27 1939

MAR 27 1939

NOV 20 1925

MAR 27 1939

NOV 20 1925

MAR 27 1939

MAR 12 1926

MAR 27 1939

MAR 12 1926

MAR 27 1939

MAR 12 1926

DEC 7 1925

MAY 10 1939

DEC 7 1925

MAY 10 1939

DEC 7 1925

JUN 14 1939

DEC 7 1925

JUN 14 1939

DEC 7 1925

JUN 14 1939

DEC 7 1925

JUN 14 1939

CHANCE

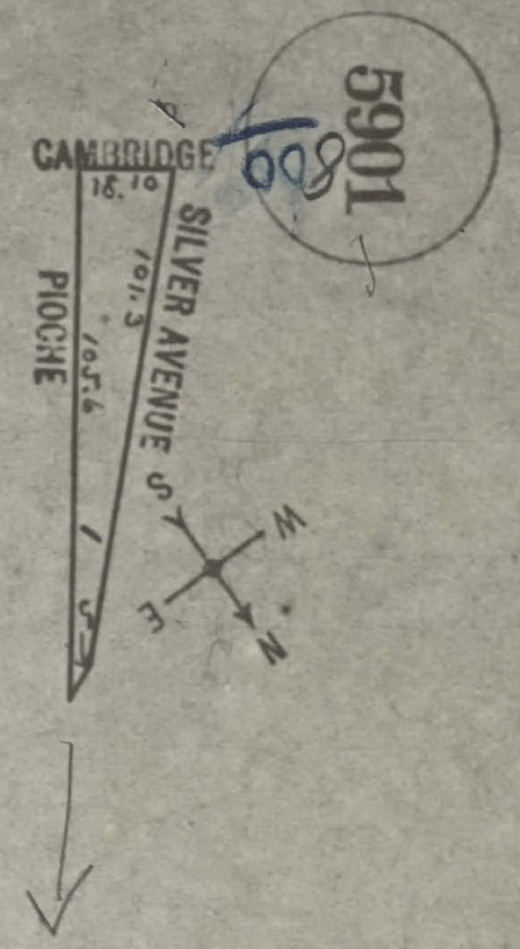
5901
100
8
CAMBRIDGE
SILVER AVENUE
ST
PIOCHE
18.10
101.3
105.6
1
W
E
N

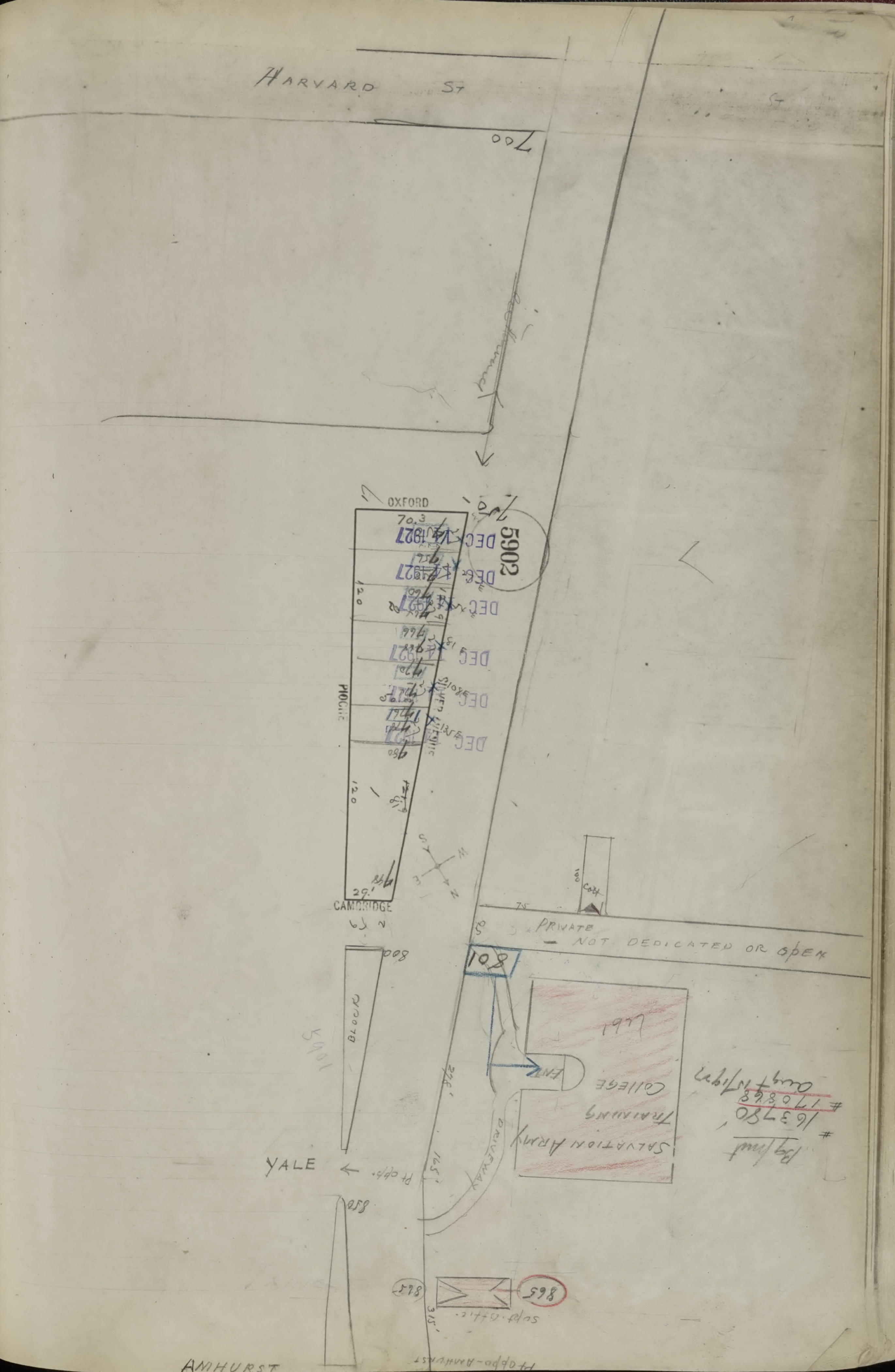
HARVARD ST
700
OXFORD
70.3
5902
DEC 14 1927
PIOCHE
120
120
29'
CAMBRIDGE
SILVER AVENUE
800
BLOCK
5901
YALE
Pt opp.
850
PRIVATE - NOT DEDICATED OR OPEN
75
100
Cott
50
108
ENT
1977
SALVATION ARMY TRAINING COLLEGE
DRIVEWAY
278'
165'
Bp/md # 163780, #170868 Aug 15/1927
865
865
Supt. Office
315'
AMHURST
Pt opp - AMHURST

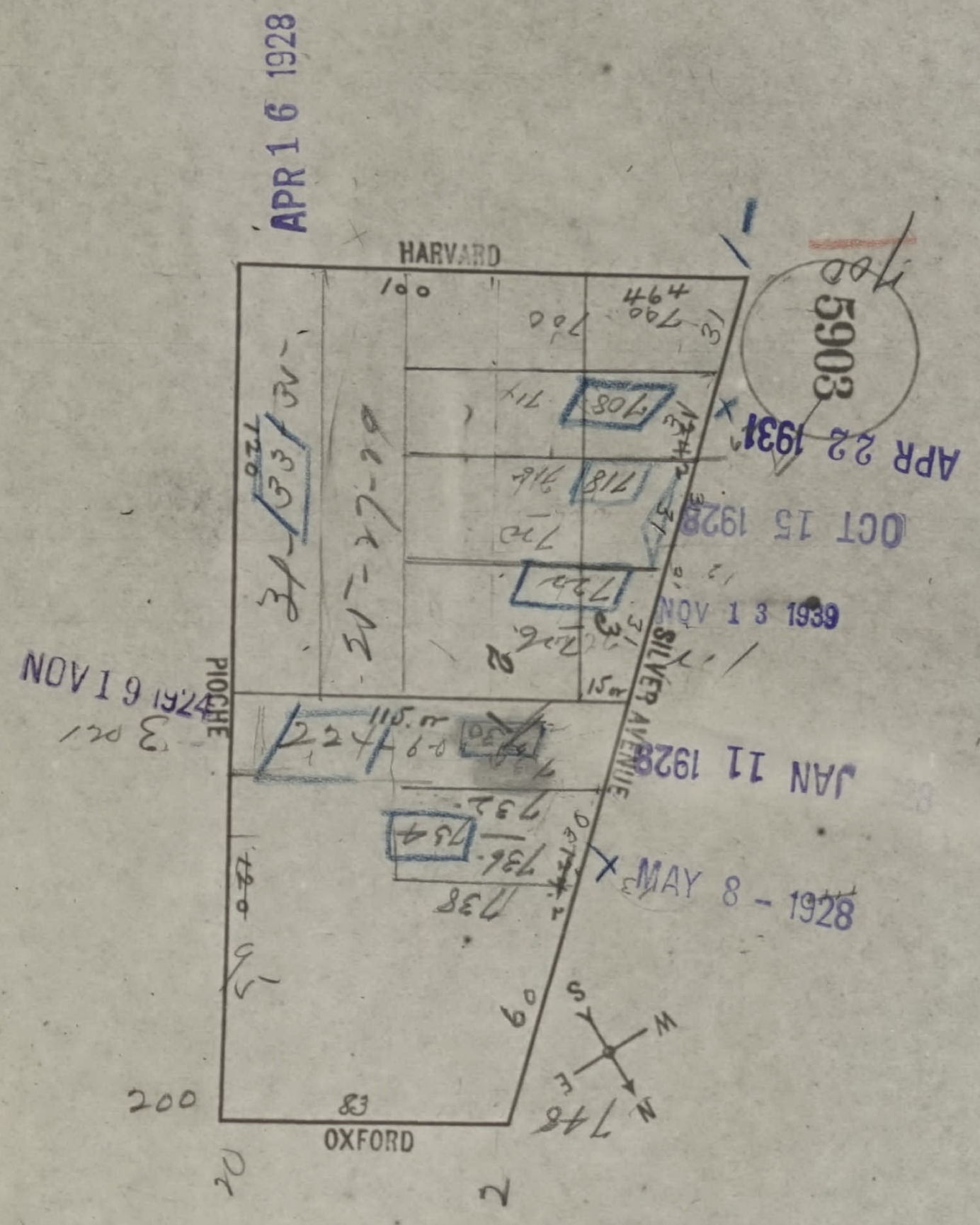
HARVARD
OXFORD
PIOCHE
SILVER AVENUE
5903
100
200
83
60
746
700
708
718
720
722
724
726
730
732
734
736
738
S
W
N
E

APR 16 1928

NOV 19 1924

APR 22 1931

OCT 15 1928

NOV 13 1939

JAN 11 1928

MAY 8 - 1928

OFFICIAL COPY
SAN FRANCISCO DEPARTMENT OF BUILDING INSPECTION

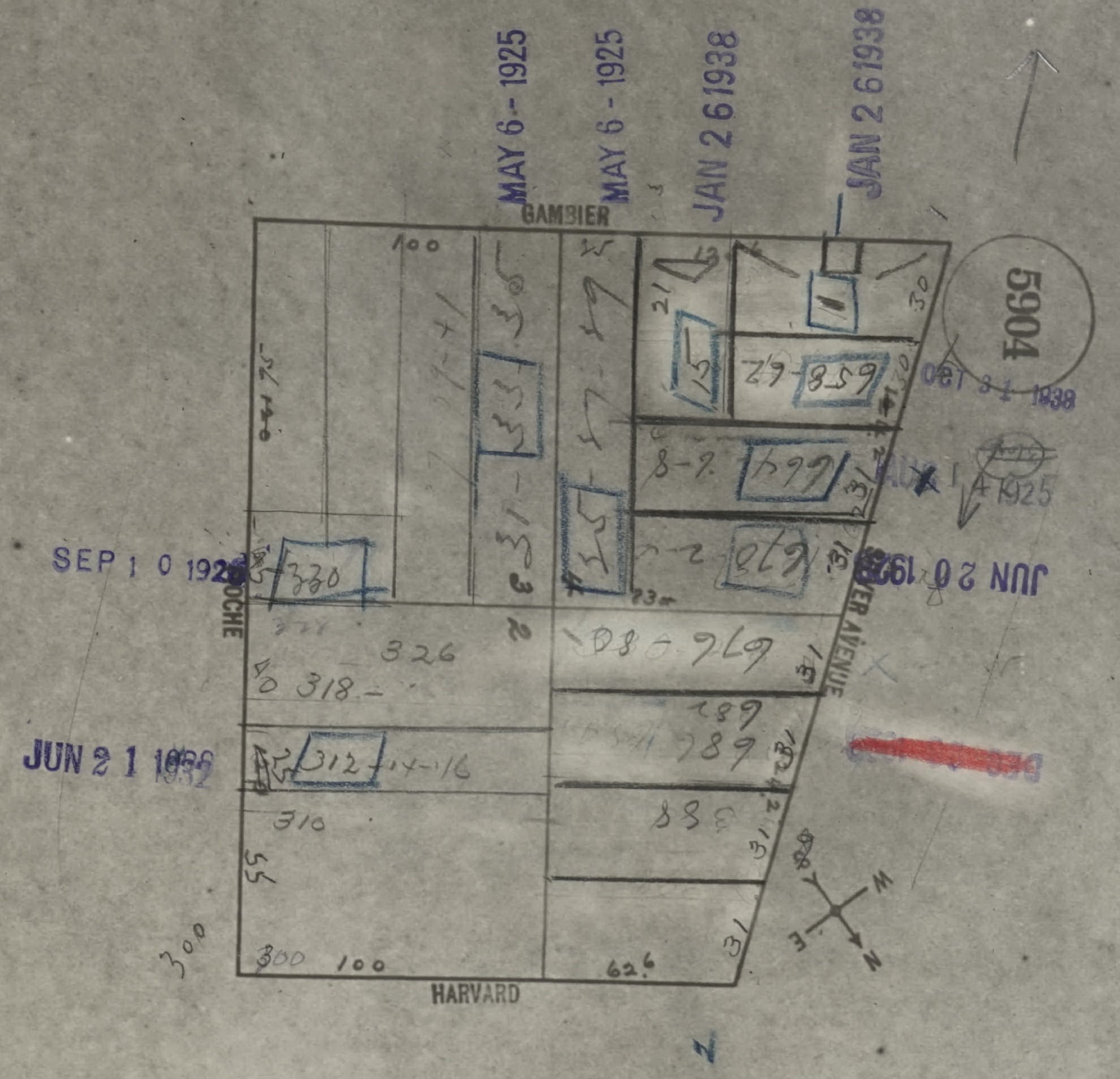
MAY 6 - 1925
MAY 6 - 1925
JAN 26 1938
JAN 26 1938
GAMBIER
5904
OCT 31 1938
1925
JUN 20 1938
SEP 10 1928
OCHE
VER AVENUE
JUN 21 1932
HARVARD
100
330
326
318
312
310
300
335
331
658-62
664-68
670
676-80
684
688
W
N
E
S

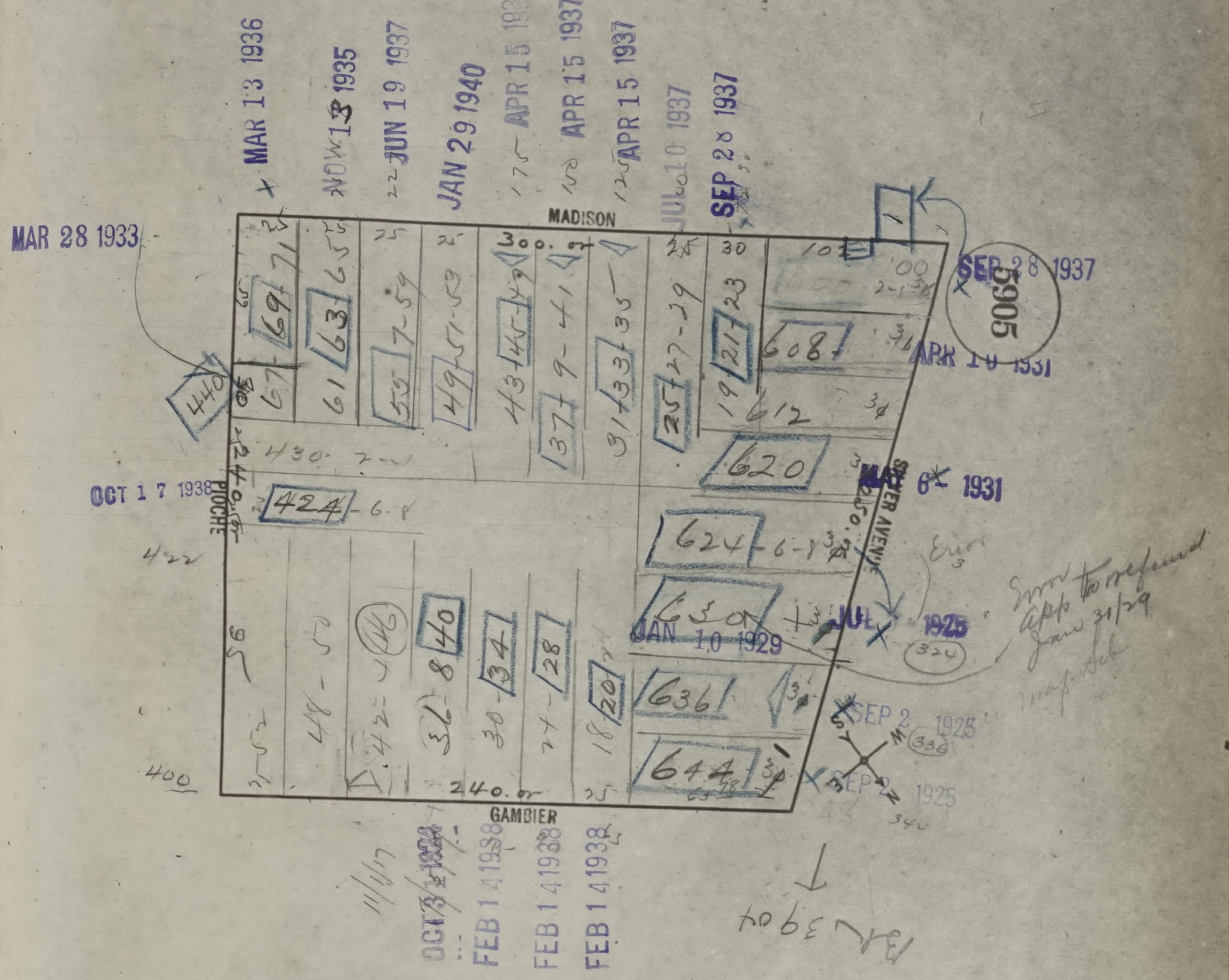
MADISON
GAMBIER
ROCHE
SILVER AVENUE
MAR 28 1933
MAR 13 1936
NOV 13 1935
JUN 19 1937
JAN 29 1940
APR 15 1937
APR 15 1937
APR 15 1937
JUL 10 1937
SEP 28 1937
SEP 28 1937
APR 10 1931
MAR 6 1931
OCT 17 1938
JAN 10 1929
JUL 1925
SEP 2 1925
SEP 1925
OCT 3 1938
FEB 14 1938
FEB 14 1938
FEB 14 1938
5905
300.
240.
440
424
608
612
620
624
630
636
644
69
63
55
49
43
37
33
25
21
71
65
61
7-59
57-53
45-47
9-41
31-35
27-29
19-23
42
40
34
28
20
32
30
24
18
422
400
Error
app to refund
Jan 31/29
Map Ack
13N 3904

5907

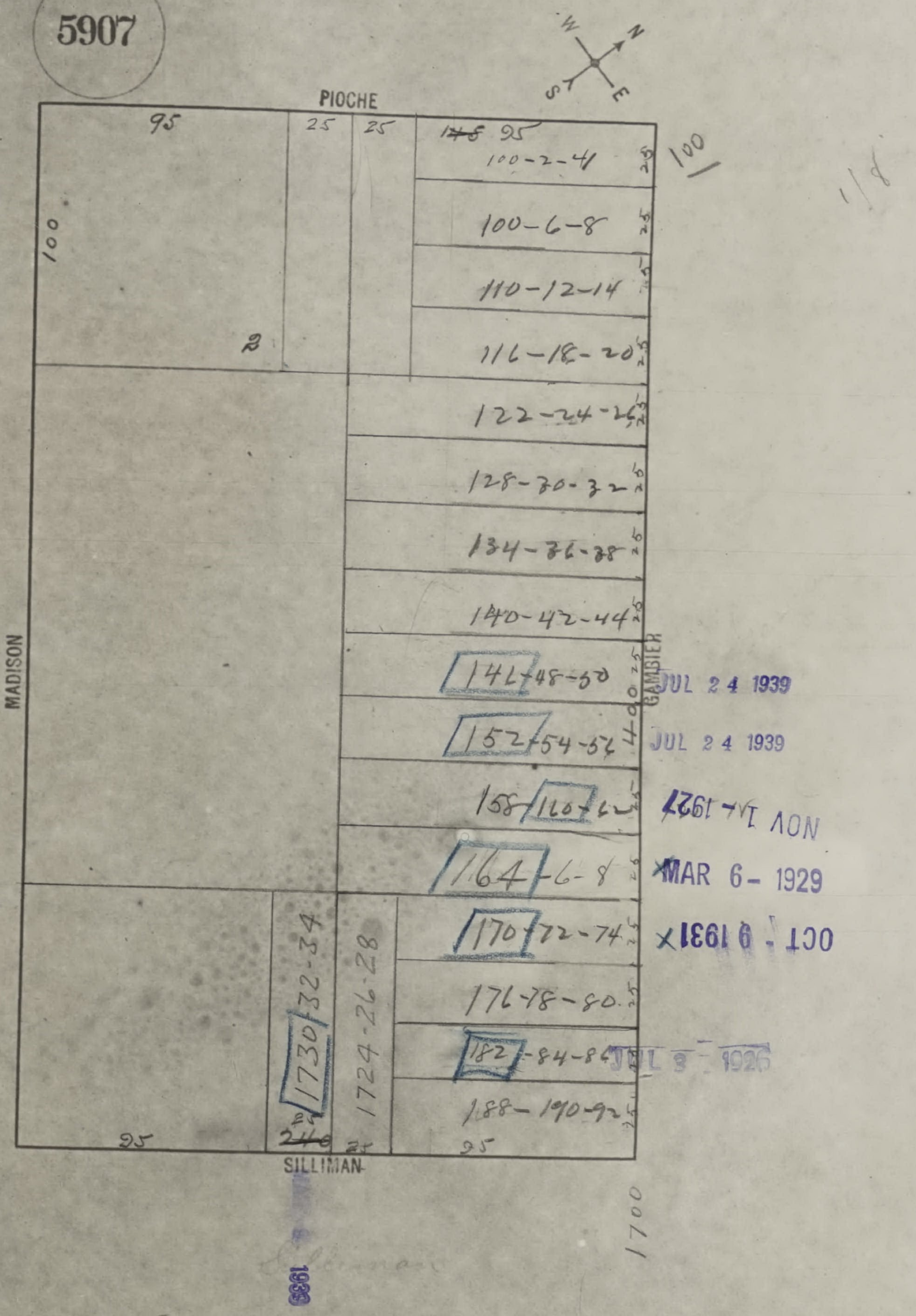
W
N
S
E
PIOCHE
95
25
25
~~148~~ 95
100
1/8
100-2-4
100-6-8
110-12-14
116-18-20
122-24-26
128-30-32
134-36-38
140-42-44
146-48-50
152-54-56
158-160-62
164-6-8
170-72-74
176-78-80
182-84-86
188-190-92
100
2
MADISON
GAMBIER
1730-32-34
1724-26-28
JUL 24 1939
JUL 24 1939
NOV 14 1927
MAR 6 - 1929
OCT 9 1931
JUL 9 1926
25
~~240~~
25
95
SILLIMAN
1939
1700

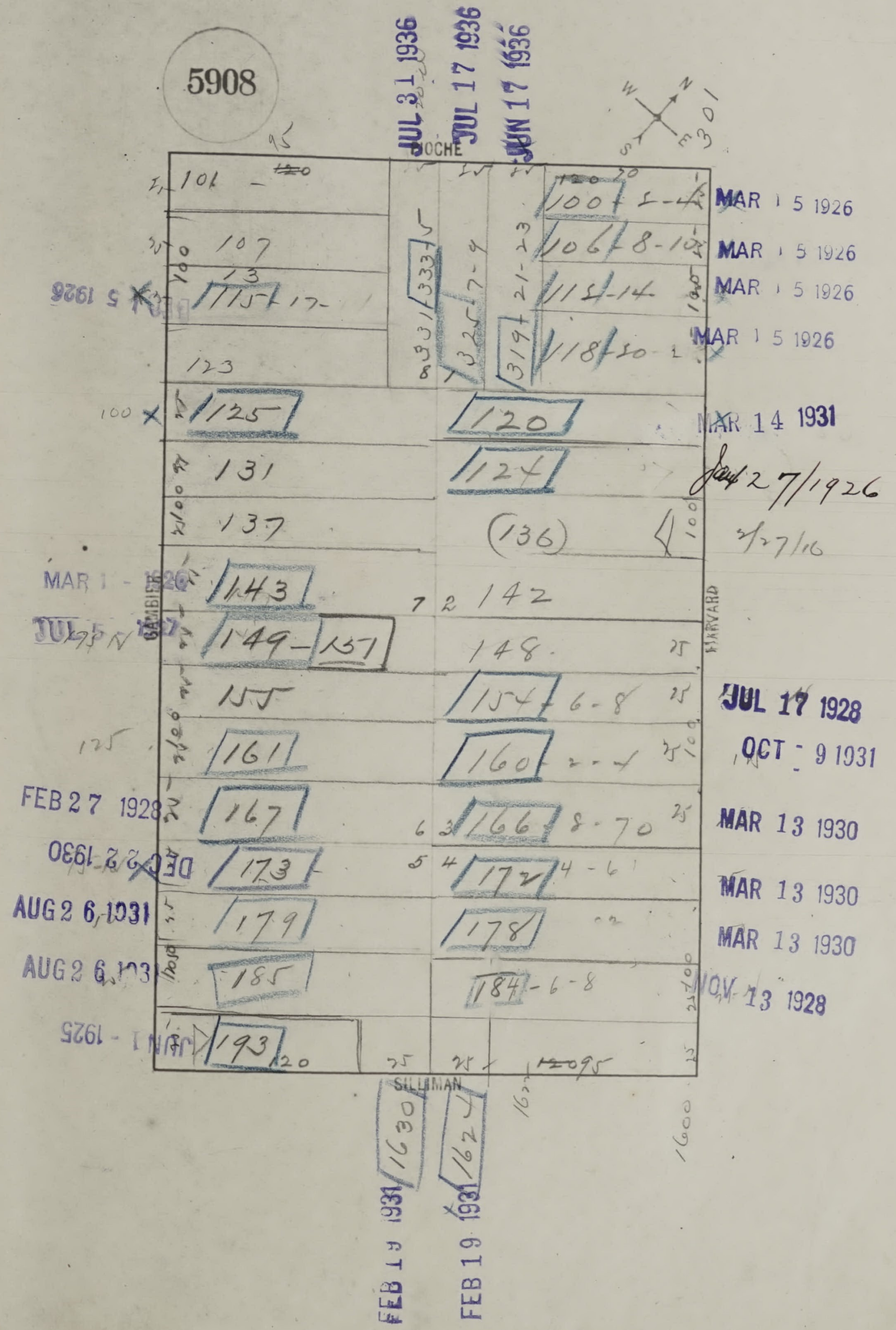
5908
OCHE
HARVARD
GAMBIER
SILLIMAN
N
E
S
W
301
JUL 31 1936
JUL 17 1936
JUN 17 1936
101
107
13
115
17
123
125
131
137
143
149
157
155
161
167
173
179
185
193
333
331
325
7-9
319
21-23
100
1-4
106
8-10
115
14
118
20
120
124
(136)
142
148
154
6-8
160
166
8-70
172
4-6
178
184
6-8
1630
162
MAR 15 1926
MAR 15 1926
MAR 15 1926
MAR 15 1926
MAR 14 1931
Jan 27/1926
JUL 17 1928
OCT 9 1931
MAR 13 1930
MAR 13 1930
MAR 13 1930
NOV 13 1928
MAR 1 1926
FEB 27 1928
DEC 2 1930
AUG 26 1931
AUG 26 1931
JAN 1 1925
5 1928
FEB 19 1931
FEB 19 1931

OFFICIAL COPY
SAN FRANCISCO
DBI
DEPARTMENT OF
BUILDING INSPECTION

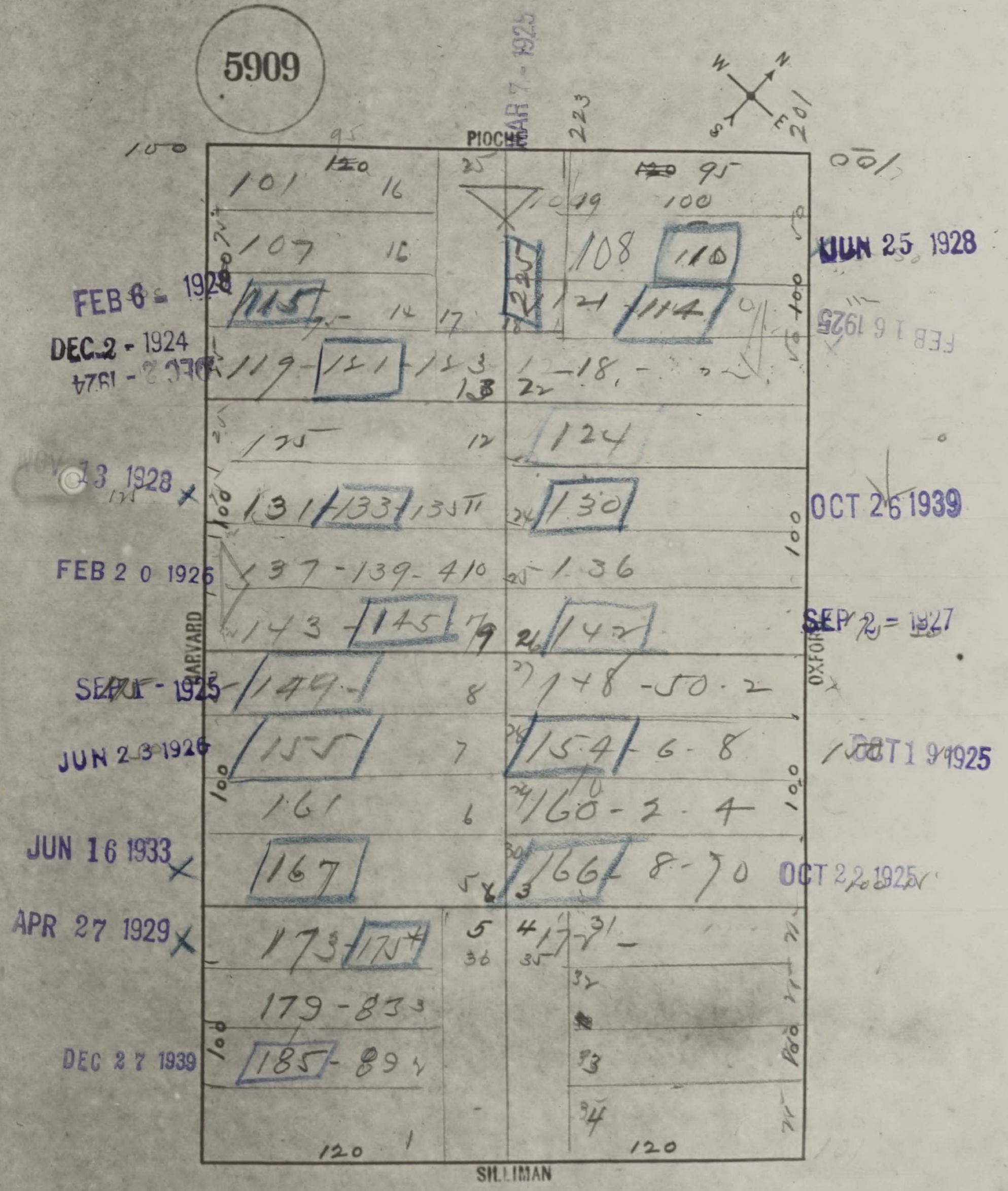
5909
PIOCHE
HARVARD
OXFORD
SILLIMAN
W
N
S
E
223
201
100
95
~~120~~
101
16
107
115
14
17
225
19
100
108
110
121
114
119-121-123
18
22
125
12
124
131-133-135
130
137-139-141
136
143-145
142
149
8
148-50-2
155
7
154-6-8
161
6
160-2-4
167
166-8-70
173-175
5
36
4
35
179-83
185-89
31
32
33
34
120
FEB 6 - 1928
DEC 2 - 1924
3 1928
FEB 2 0 1926
SEP 1 - 1925
JUN 2 3 1926
JUN 16 1933
APR 27 1929
DEC 2 7 1939
MAR 7 - 1925
JUN 25 1928
OCT 26 1939
SEP 2 - 1927
OCT 1 9 1925
OCT 22 1925

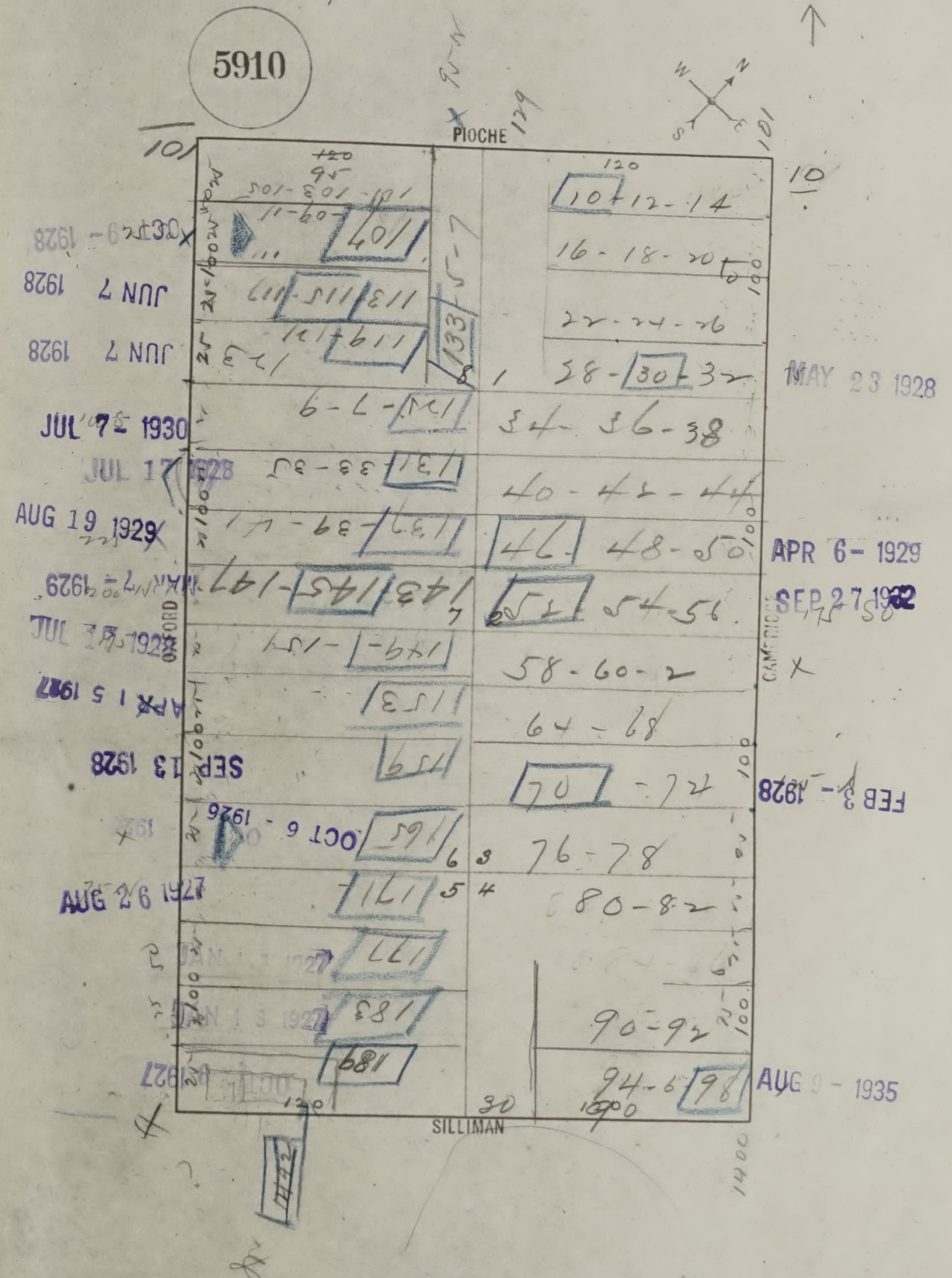
5910
PIOCHE
SILLIMAN
CAMBRIDGE
OXFORD
10-12-14
16-18-20
22-24-26
28-30-32
34-36-38
40-42-44
46-48-50
52-54-56
58-60-2
64-68
70-72
76-78
80-82
90-92
94-6-98
103-105-107
109-11
113-115-117
119-121
123
125-7-9
131-33-35
137-39-41
143-145-147
149-151
153
159
165
171
177
183
189
133
JUN 7 1928
JUN 7 1928
JUL 7 1930
JUL 17 1928
AUG 19 1929
JUL 1 1928
APR 15 1927
SEP 13 1928
OCT 6 1926
AUG 26 1927
MAY 23 1928
APR 6 1929
SEP 27 1932
FEB 3 1928
AUG 9 1935
120
100
30


5911
W
N
S
E
PIOCHE
131.6
25
76.7
6.0
1
3
175
CAMBRIDGE
25
120
2
YALE
400
HILLCREST
SCHOOL
200
240
SILLIMAN
1400

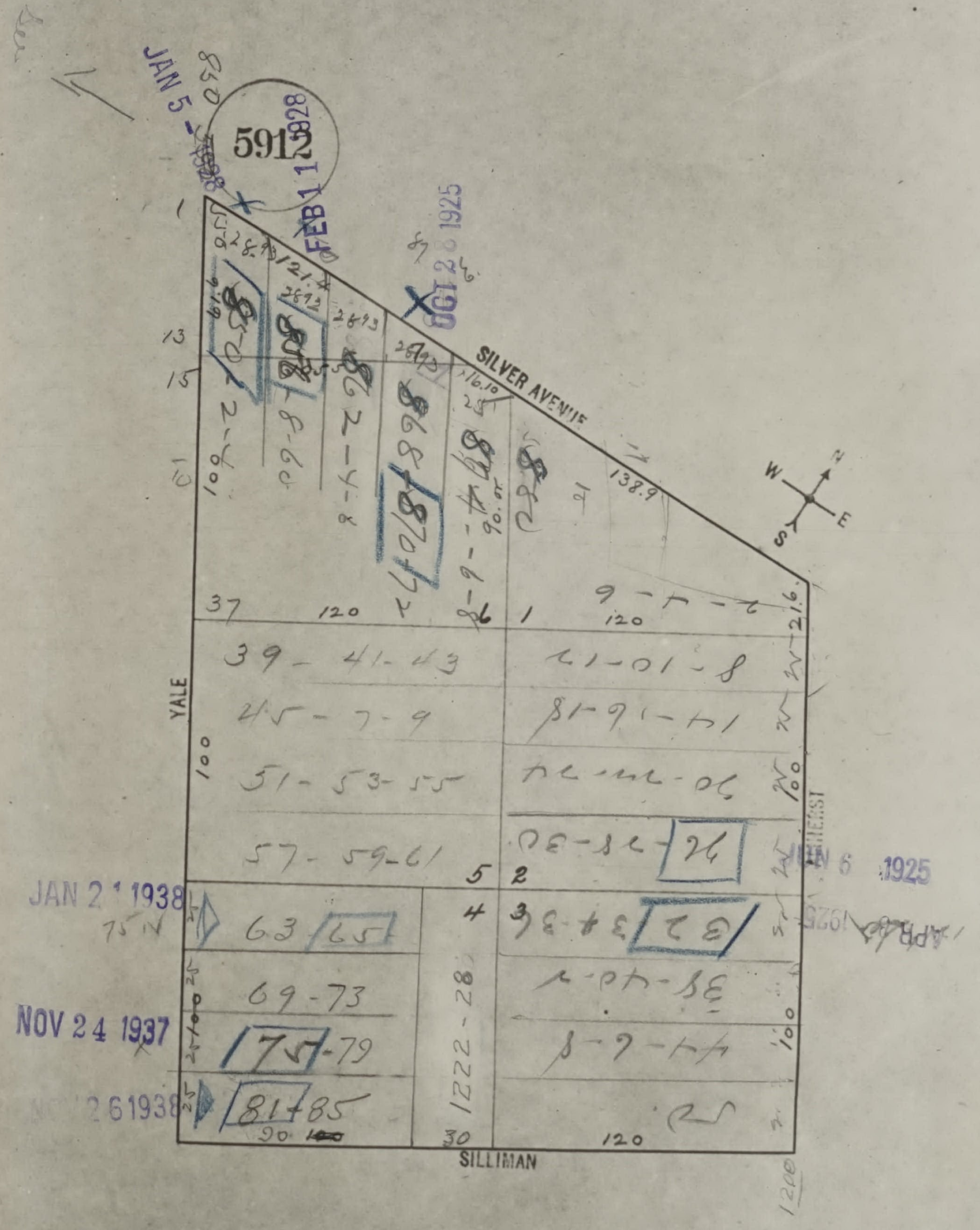
5912
SILVER AVENUE
YALE
SILLIMAN
138.9
120
100
JAN 5 1928
FEB 1 1928
OCT 2 1925
JAN 6 1925
JAN 2 1938
NOV 24 1937
2 6 1938
39-41-43
45-7-9
51-53-55
57-59-61
63
69-73
75-79
81-85
1222-28

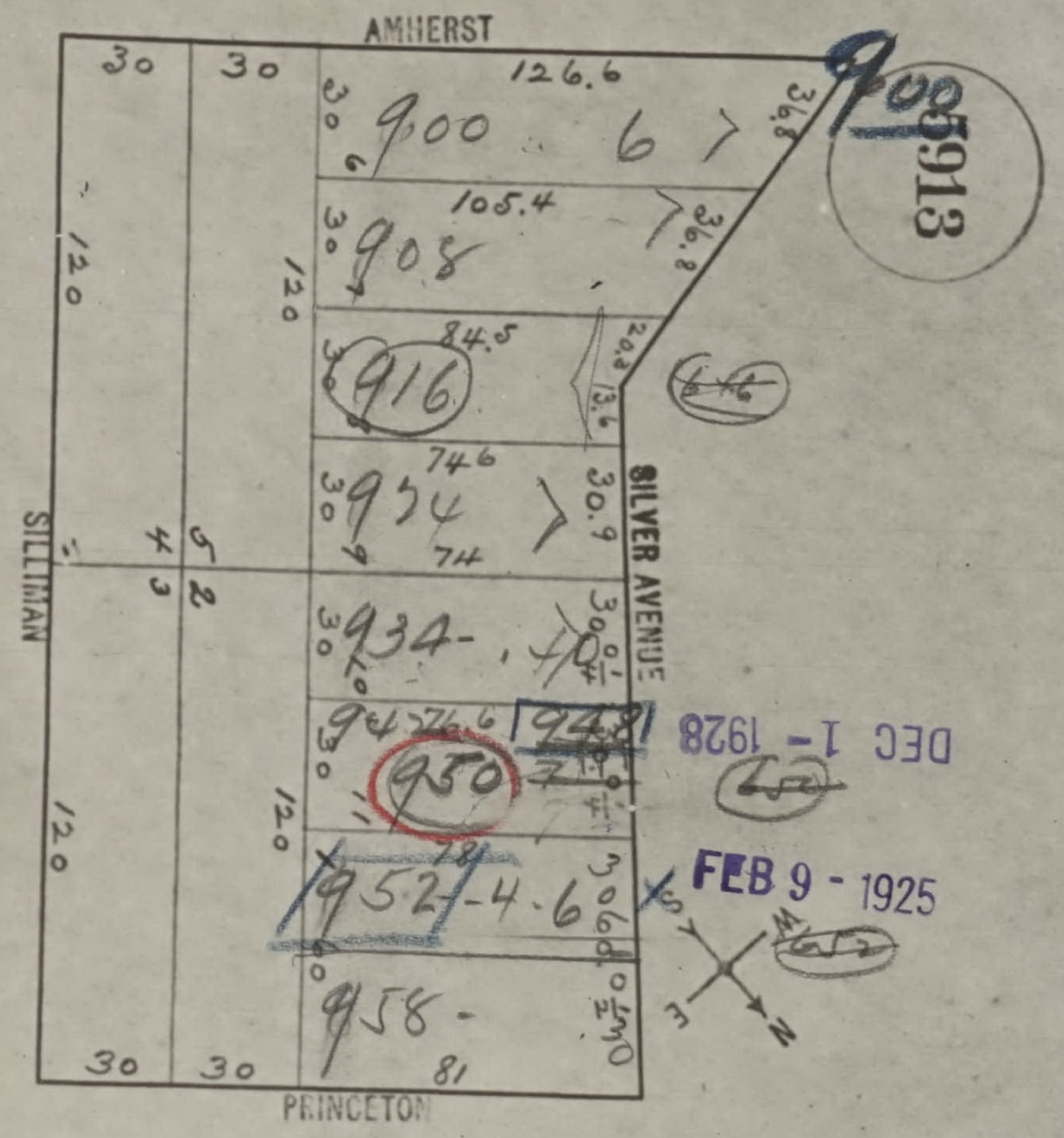
AMHERST
SILLIMAN
SILVER AVENUE
PRINCETON
5913
900
30
30
126.6
900
6
36.8
105.4
908
36.8
84.5
916
20.8
13.6
746
934
74
30.9
934-
40
944
948
950
76.6
952
4.6
78
958-
81
30
30
120
120
120
120
5
4
3
2
S
E
W
N

DEC 1 - 1928

FEB 9 - 1925

SAN FRANCISCO DEPARTMENT OF BUILDING INSPECTION
OFFICIAL COPY

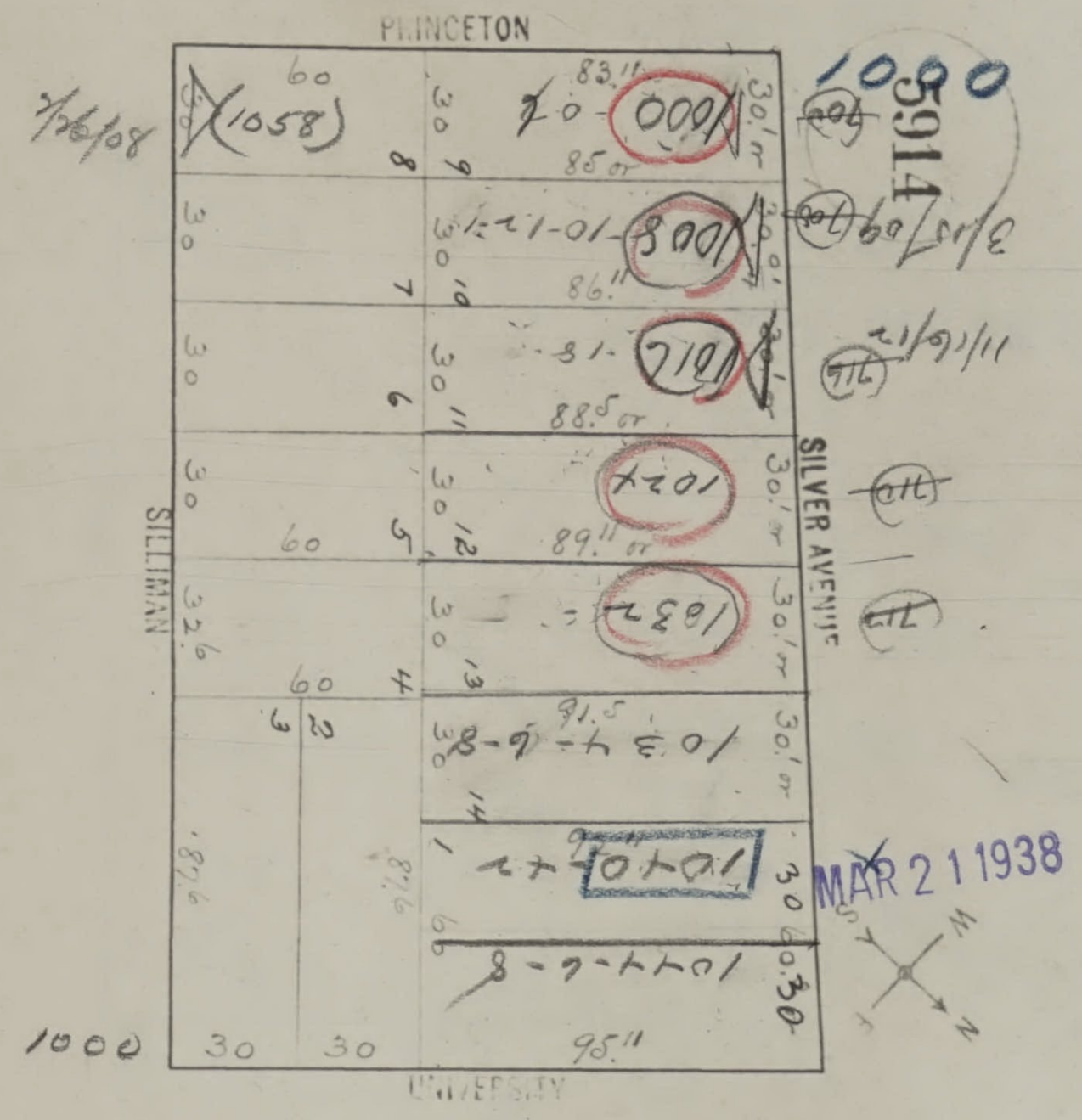
PRINCETON
SILVER AVENUE
SILLIMAN
UNIVERSITY
5914
1000
7/26/08
(1058)
3/15/09
11/16/11
60
30
32.6
95"
MAR 21 1938

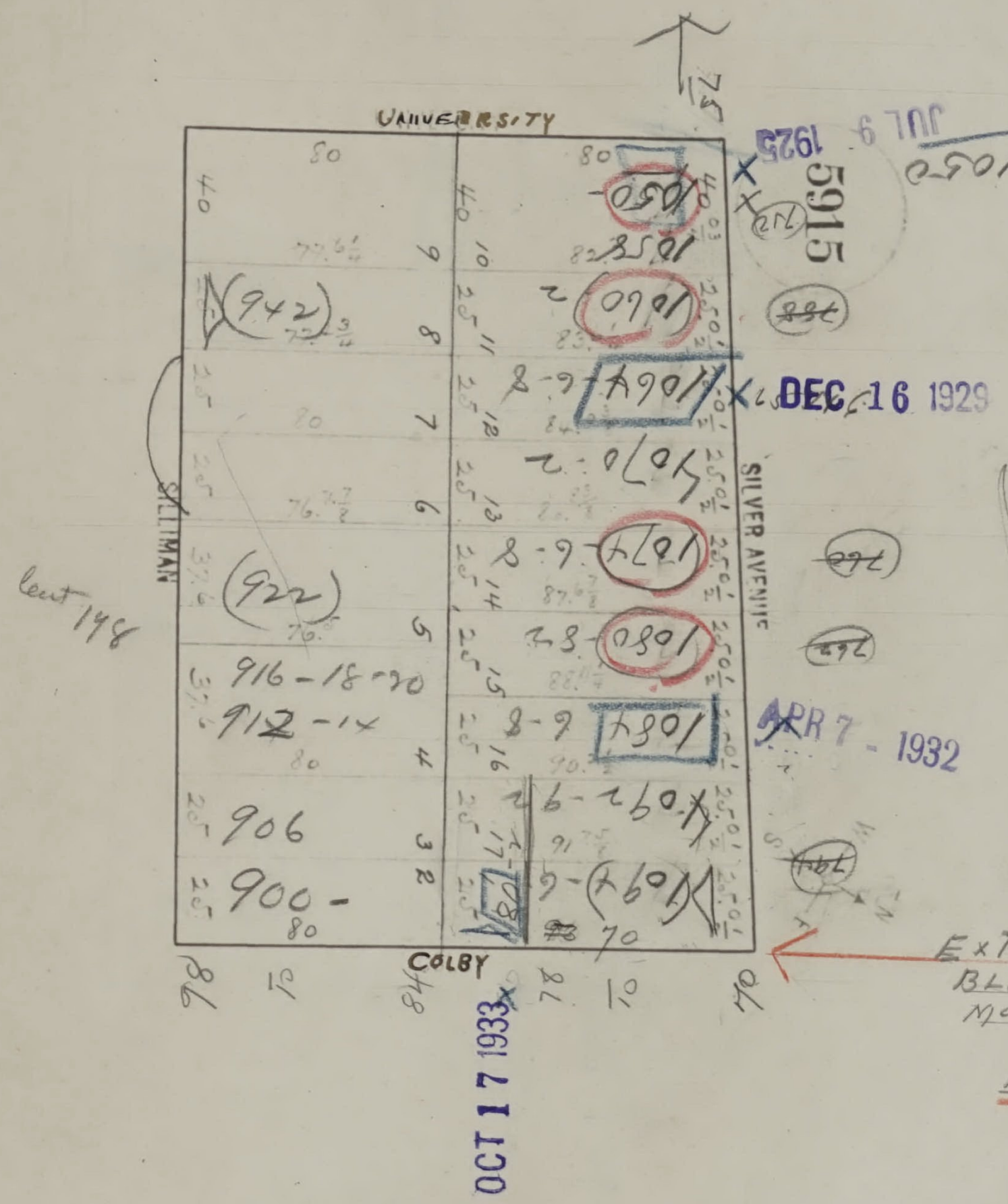
5915
JUL 9 1925
1050
UNIVERSITY
SILVER AVENUE
SELLMAN
COLBY
1050
1056
1060
1064
1070
1074
1080
1084
1092
1094
942
922
916-18-20
912-14
906
900-
DEC 16 1929
APR 7 - 1932
OCT 17 1933
cent 148
75

Extension from
Block 5874
McLaren Park
Terraces
New Vol 35

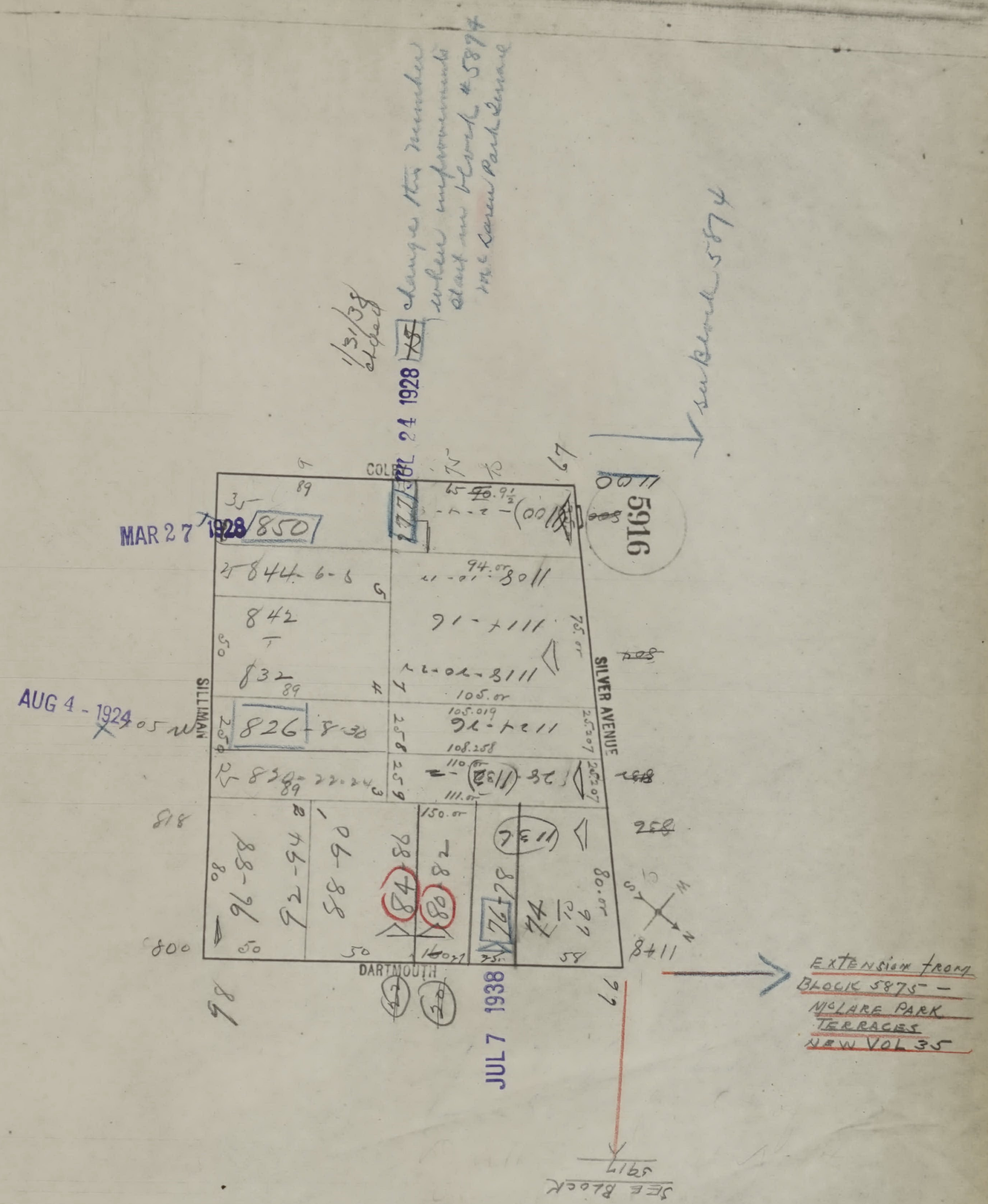
5916
COLE
SILLIMAN
SILVER AVENUE
DARTMOUTH
MAR 27 1928
AUG 4 - 1924
JUL 24 1928
JUL 7 1938
850
844
842
832
826
830
1/31/38
change the number when improvements start in block #5874 McLaren Park Terrace
see Block 5874
EXTENSION FROM BLOCK 5875 — McLARE PARK TERRACES NEW VOL 35
SEE BLOCK 5917

OFFICIAL COPY
SAN FRANCISCO
DBI
DEPARTMENT OF
BUILDING INSPECTION

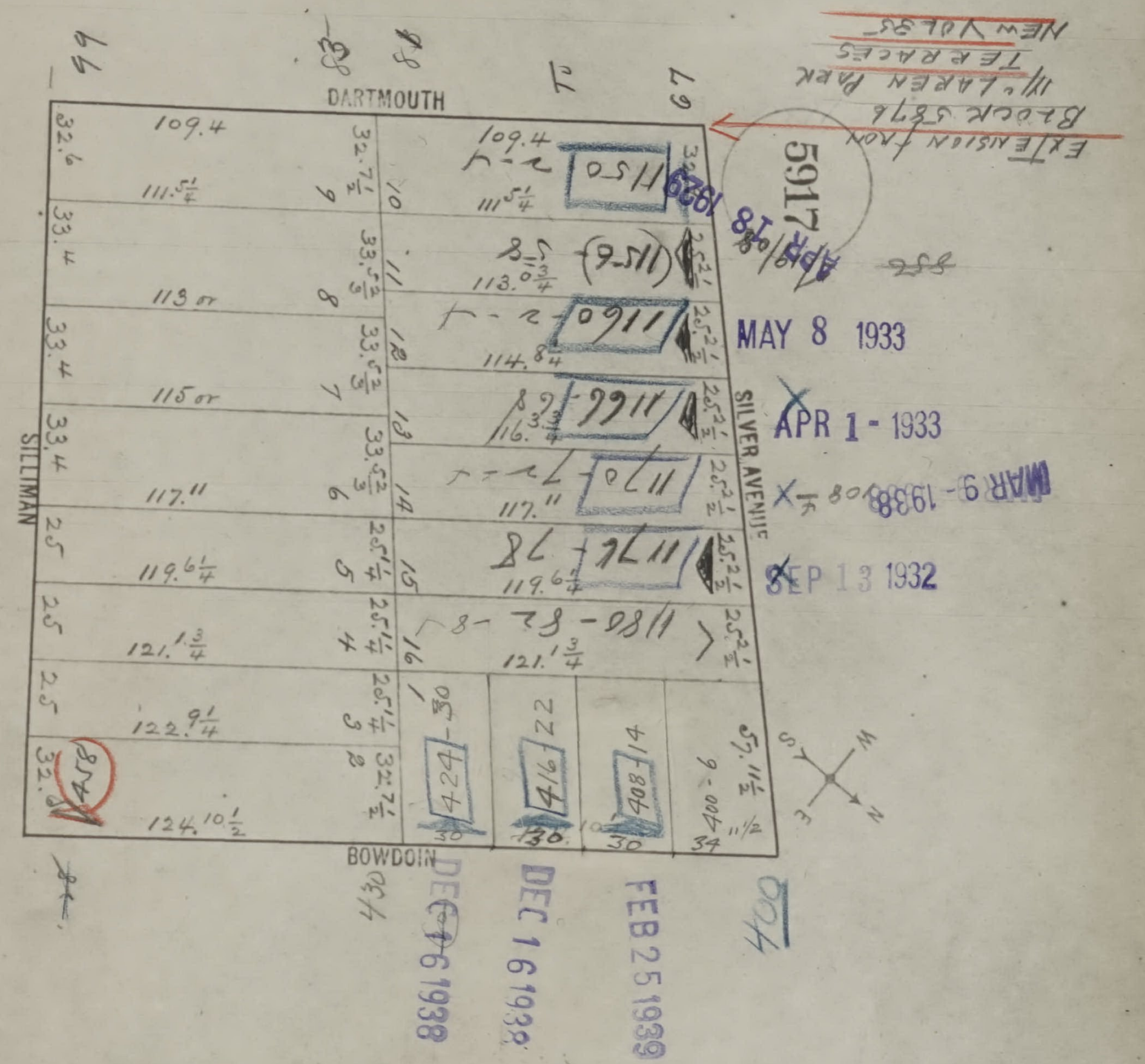
5917
DARTMOUTH
SILLIMAN
SILVER AVENUE
BOWDOIN
EXTENSION FROM
BLOCK 5876
McLAREN PARK
TERRACES
APR 18 1929
MAY 8 1933
APR 1 - 1933
MAR 9 - 1938
SEP 13 1932
DEC 16 1938
DEC 16 1938
FEB 25 1939
109.4
111.5¼
113 or
115 or
117.″
119.6¼
121.1¾
122.9¼
124.10½
1150
1156
1160
1166
1170
1176
1180
424
416
408
400
S
W
N
E

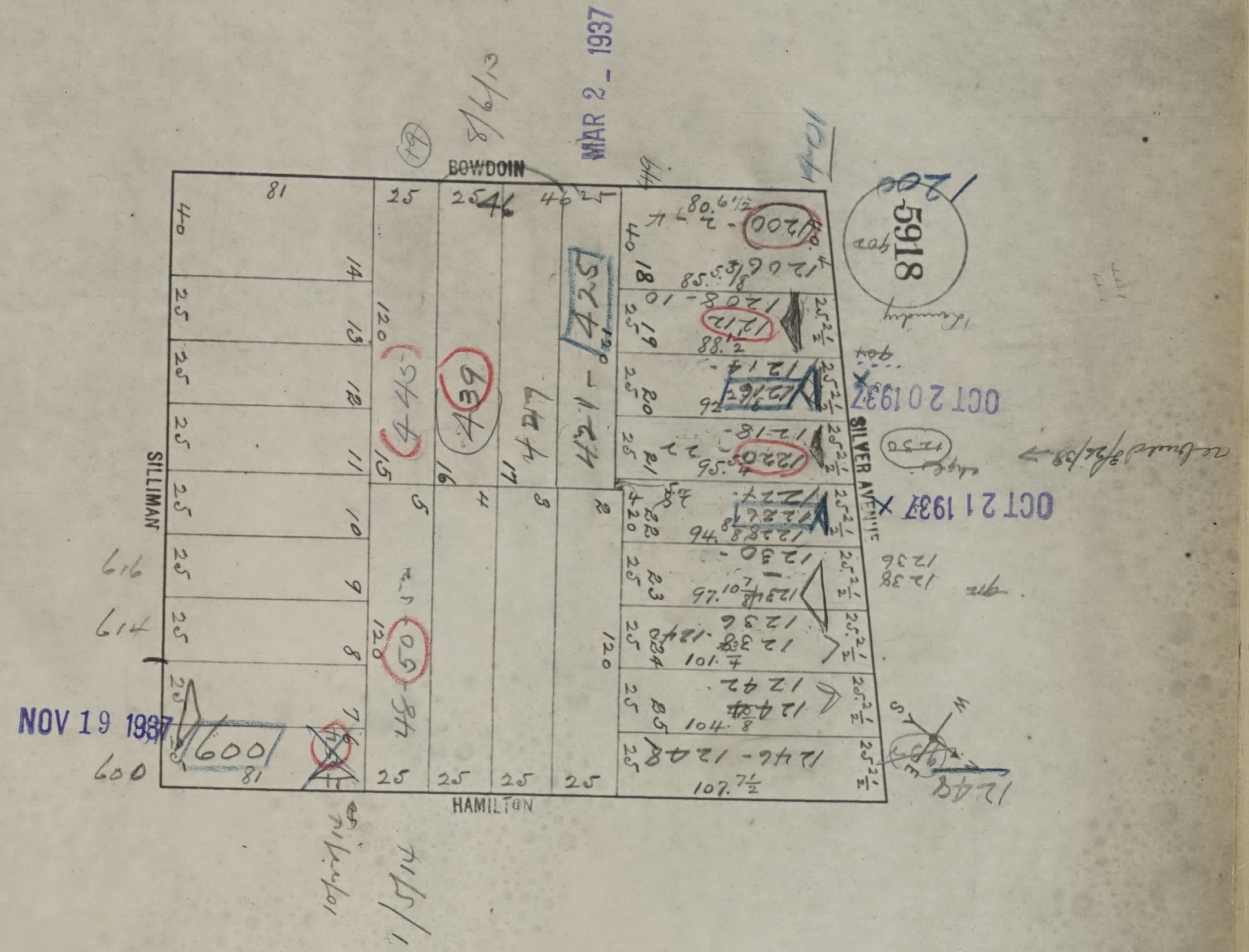
BOWDOIN
SILLIMAN
SILVER AVENUE
HAMILTON
5918
1200
1206
1208-10
1212
1214
1218
1220
1226
1230
1234
1236
1238
1242
1244
1246-1248
600
614
616
425
439
443
447
421
81
25
120
107 1/2

MAR 2 1937

OCT 20 1937

OCT 21 1937

NOV 19 1937

SAN FRANCISCO DEPARTMENT OF BUILDING INSPECTION
OFFICIAL COPY

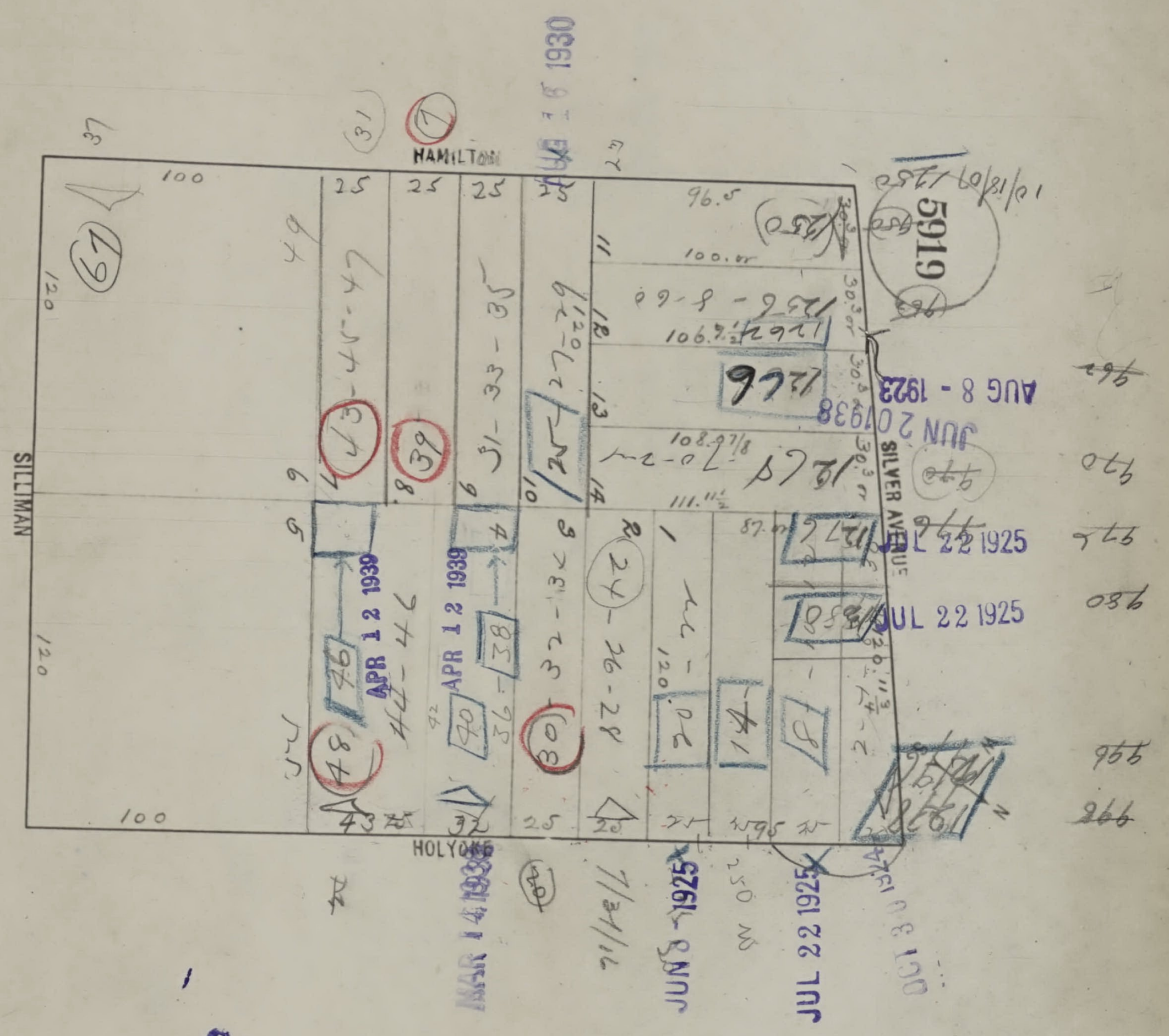
5919
HAMILTON
HOLYOKE
SILLIMAN
SILVER AVENUE
100
120
25
AUG 8 - 1923
JUN 20 1938
JUL 22 1925
APR 12 1939
MAR 14 1938
JUN 5 1925
AUG 16 1930
OCT 8 1930

CHANGE 5/1/25

SAN FRANCISCO
DBI
DEPARTMENT OF
BUILDING INSPECTION
OFFICIAL COPY

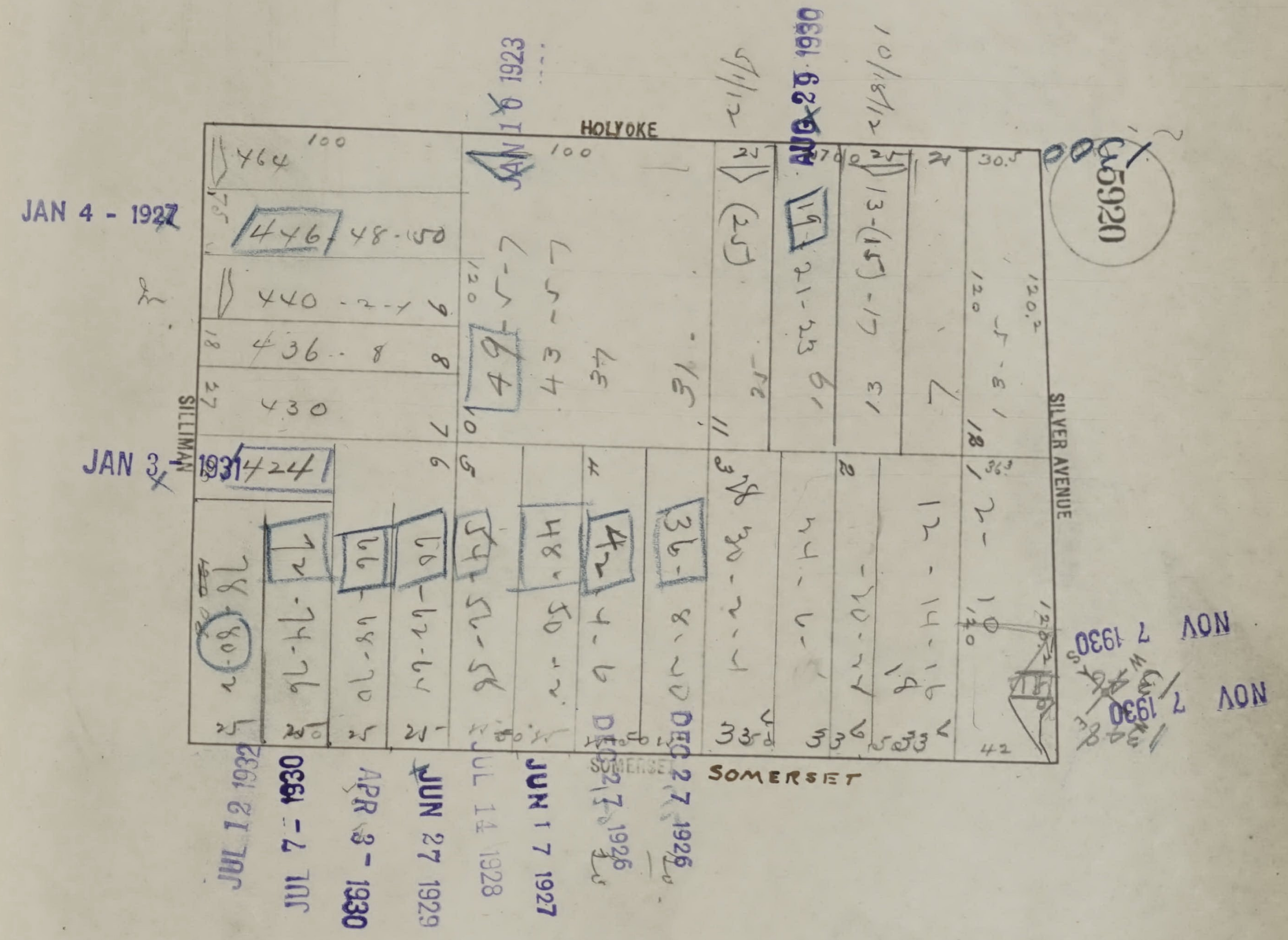
5920
HOLYOKE
SILVER AVENUE
SOMERSET
SILLIMAN
464
446 48-50
440
436-8
430
424
JAN 4 - 1927
JAN 3 - 1931
JAN 1 8 1923
AUG 29 1930
NOV 7 1930
JUL 12 1932
JUL 7 - 1930
APR 3 - 1930
JUN 27 1929
JUL 14 1928
JUN 17 1927
DEC 27 1926
DEC 27 1926

SAN FRANCISCO
DBI
DEPARTMENT OF
BUILDING INSPECTION
OFFICIAL COPY

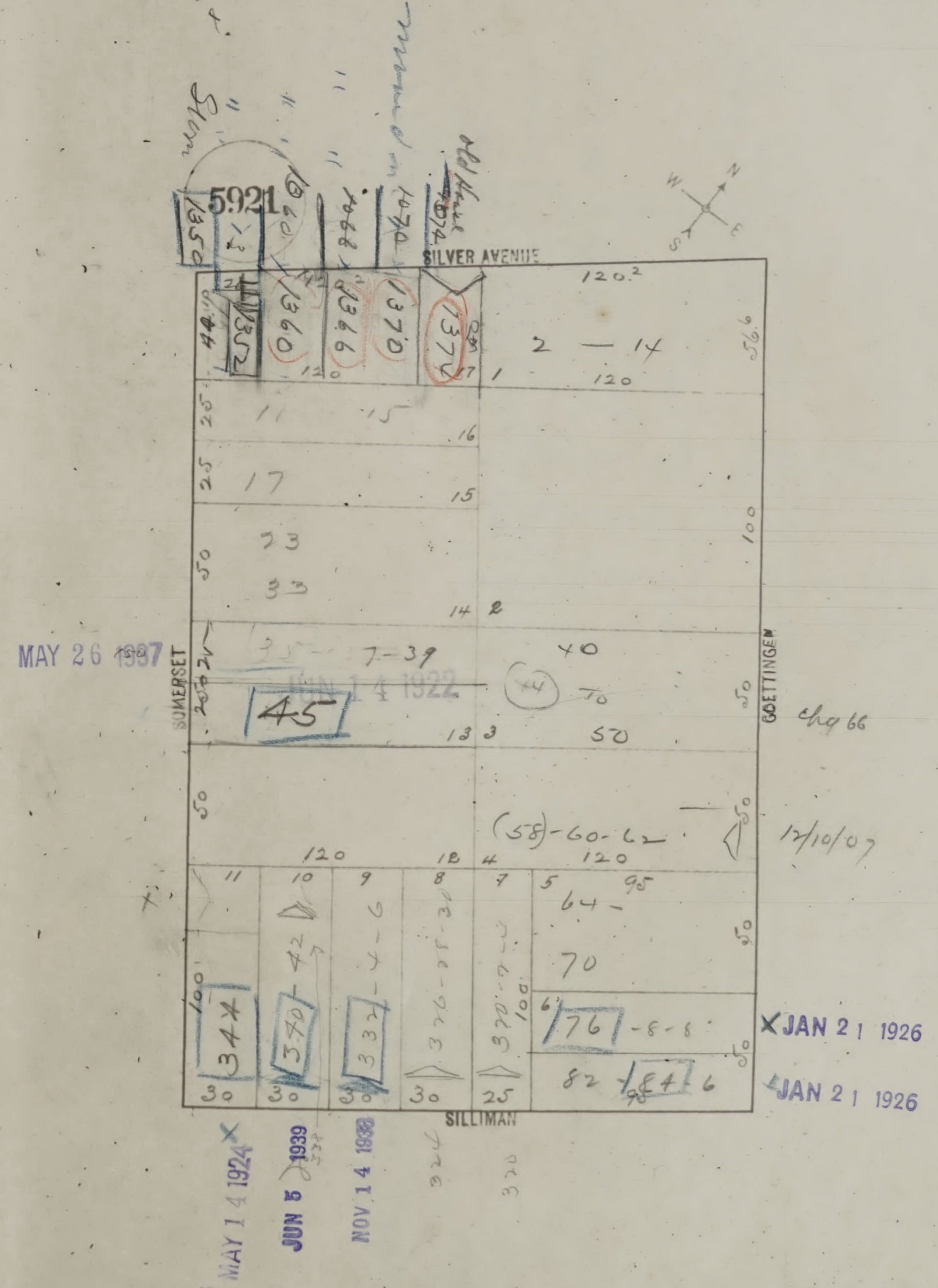
5921
SILVER AVENUE
SOMERSET
GOETTINGEN
SILLIMAN
120
2 — 14
100
50
45
7-39
40
70
50
(58)-60-62
64
70
76
82
341
340
332
MAY 26 1937
JUN 14 1922
JAN 21 1926
JAN 21 1926
MAY 14 1924
JUN 5 1939
NOV 14 1938
12/10/07
chg 66

CHANGE in extension

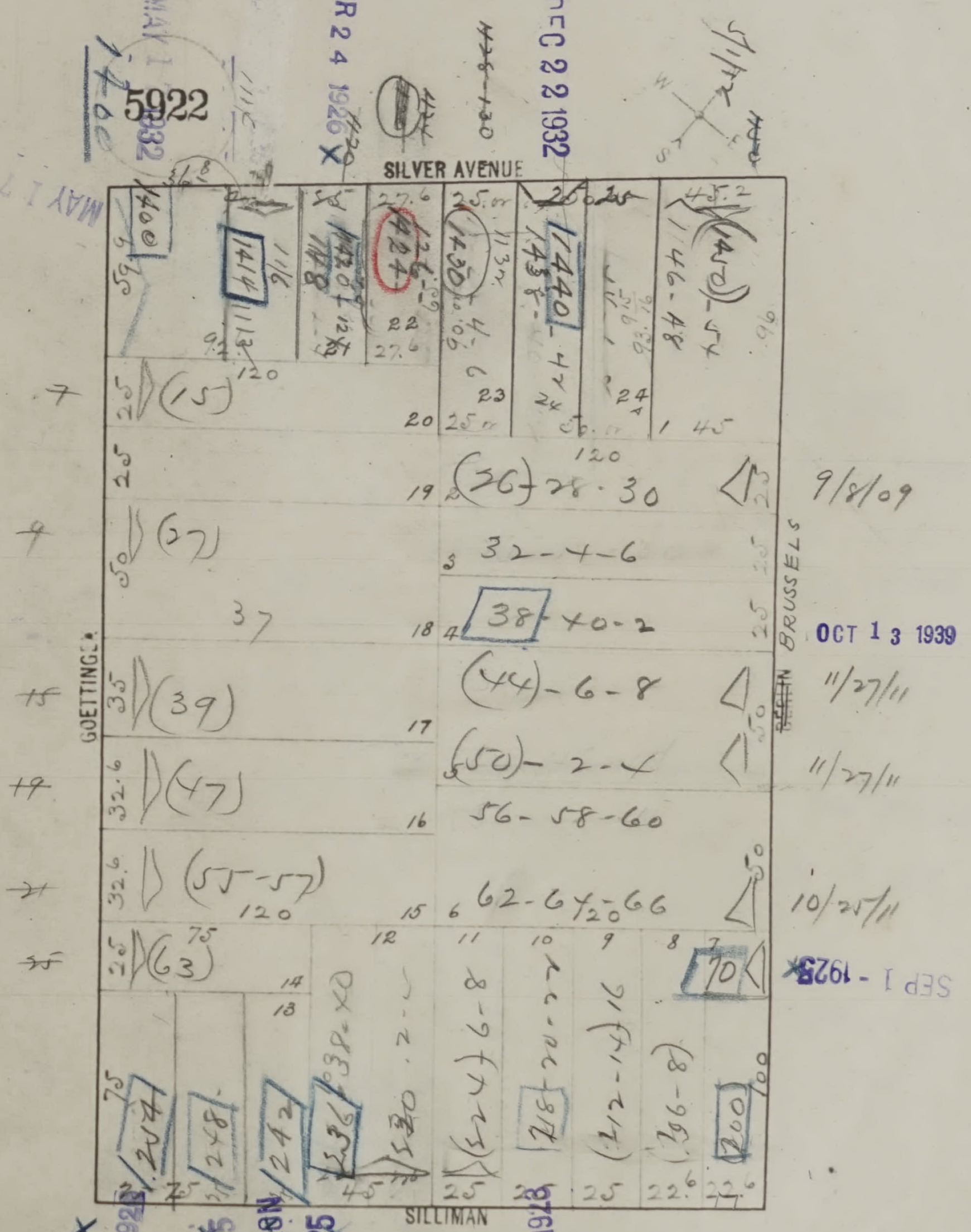
5922
SILVER AVENUE
GOETTINGEN
BRUSSELS
SILLIMAN
1400
1414
1418
1420
1424
1430
1440
1438
1446-48
(1450)-54
(15)
(27)
37
(39)
(47)
(55-57)
(63)
(36)-28-30
32-4-6
38-40-2
(44)-6-8
(50)-2-4
56-58-60
62-64-66
70
200
(196-8)
(212-14)-16
218-20-22
(224)6-8-30
230
236
242
248
254
120
25
50
35
32.6
75
100
22.6
27.6
45

MAY 17 1932
MAR 24 1926
DEC 22 1932
9/8/09
OCT 13 1939
11/27/11
11/27/11
10/25/11
SEP 1 - 1925
JUL 19 1925
OCT 14 1925
NOV 18 1925
JUL 23 1925
JAN 19 1928
[redacted]
[redacted]

SAN FRANCISCO
DBI
DEPARTMENT OF
BUILDING INSPECTION
OFFICIAL COPY

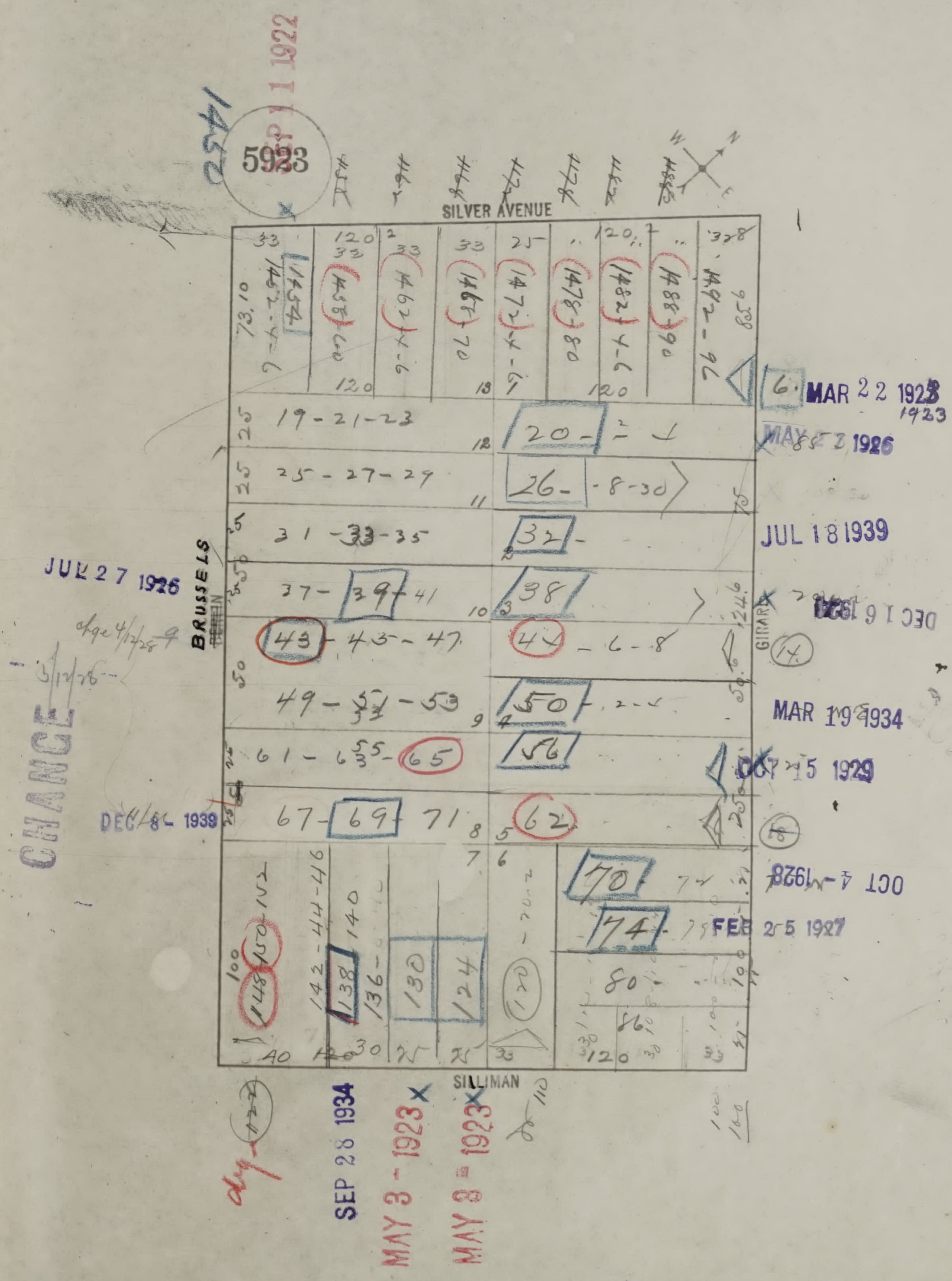
5923
1452
APR 11 1922
SILVER AVENUE
BRUSSELS
GIRARD
SILLIMAN
CHANGE
19 - 21 - 23
25 - 27 - 29
31 - 33 - 35
37 - 39 - 41
43 - 45 - 47
49 - 51 - 53
61 - 65
67 - 69 - 71
20
26
32
38
44
50
56
62
70
74
80
86
148
150
138
130
124
120
MAR 22 1923
MAY 22 1926
JUL 18 1939
DEC 16 1938
MAR 19 1934
OCT 15 1929
OCT 4 1928
FEB 25 1927
JUL 27 1926
DEC 8 1939
SEP 28 1934
MAY 3 - 1923
MAY 3 - 1923

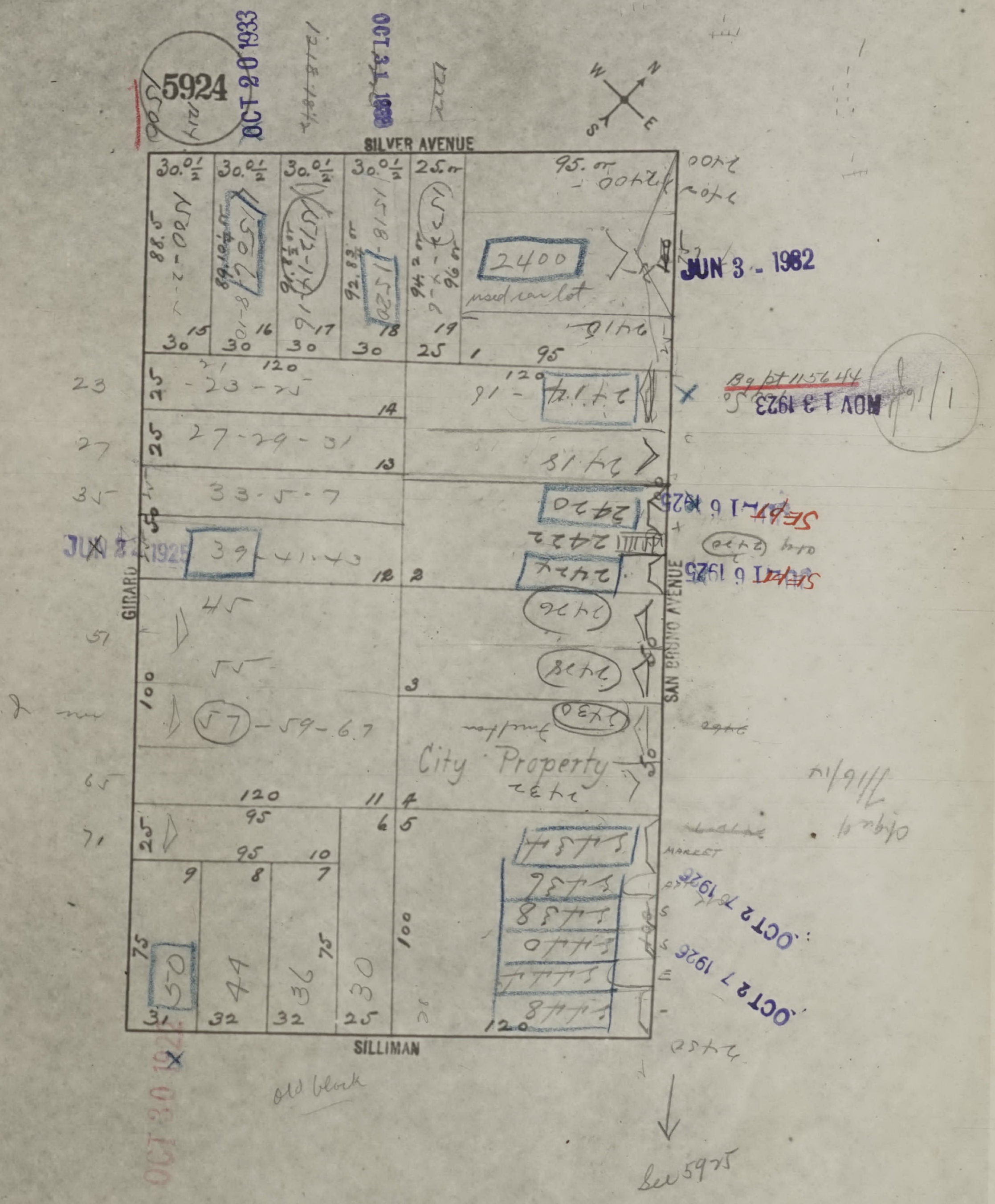
5924
OCT 20 1933
OCT 31 1933
SILVER AVENUE
GIRARD
SAN BRUNO AVENUE
SILLIMAN
City Property
used as lot
2400
2414
2420
2422
2424
2426
2428
2430
2434
2436
2438
2440
2442
2448
39
57
50
JUN 3 - 1982
NOV 13 1923
SEP 16 1925
JUN 3 1925
OCT 27 1926
OCT 30 1925
old block
See 5925

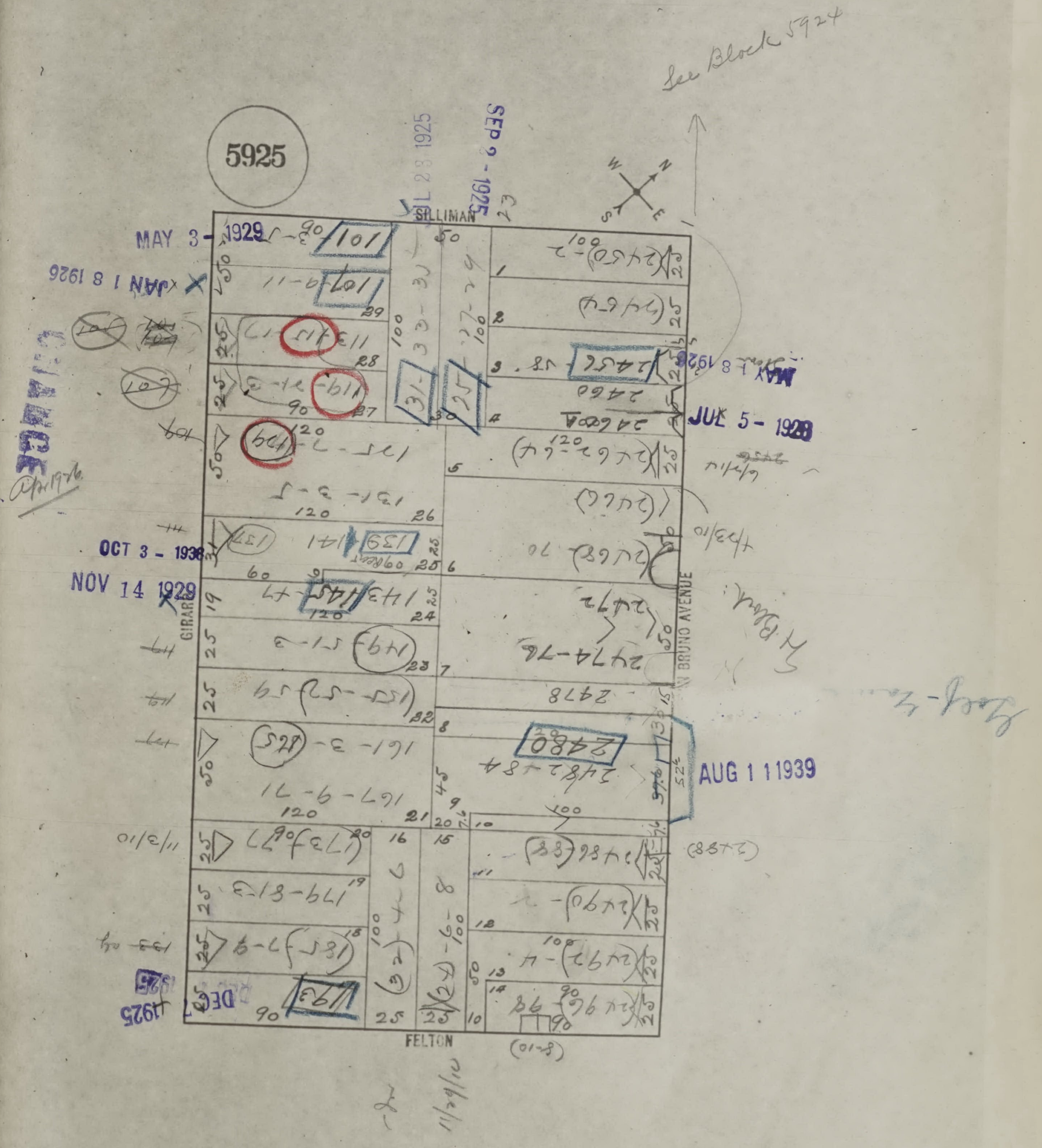
5925
See Block 5924
SILLIMAN
GIRARD
SAN BRUNO AVENUE
FELTON
W N S E
MAY 3 - 1929
JAN 18 1926
JUL 28 1925
SEP 9 - 1925
MAY 18 1926
JUE 5 - 1928
OCT 3 - 1938
NOV 14 1929
AUG 11 1939
DEC 7 1925
101
107
117
119
124
131-5-5
137
141
143
149
153-55-59
161-3-65
167-9-71
173-7
179-81-3
187
193
2450-52
2454
2456
2460
2466
2468
2470
2472
2474-78
2478
2480
2482-84
2488-93
2490
2492-4
2494-96-98

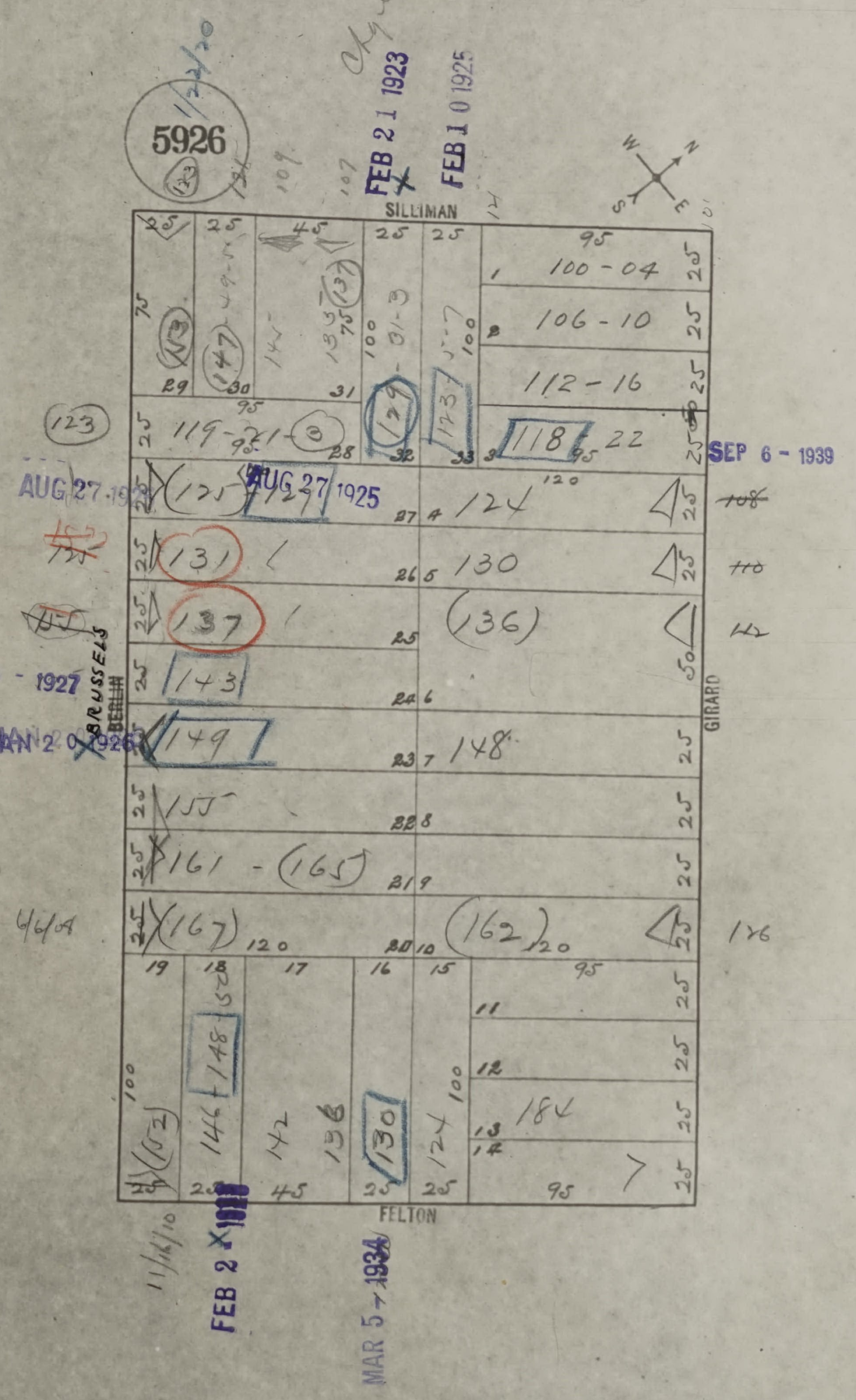
5926
SILLIMAN
FELTON
GIRARD
BRUSSELS
BERLIN
100-04
106-10
112-16
118-22
124
130
(136)
148
(162)
119-21
125
127
131
137
143
149
155
161-(165)
(167)
152
146
148
142
138
130
124
184
123

FEB 21 1923
FEB 10 1925
AUG 27 1925
AUG 27 1925
SEP 6 - 1939
APR 4 - 1927
JAN 20 1926
FEB 2 1938
MAR 5 1934

OFFICIAL COPY
SAN FRANCISCO DBI DEPARTMENT OF BUILDING INSPECTION

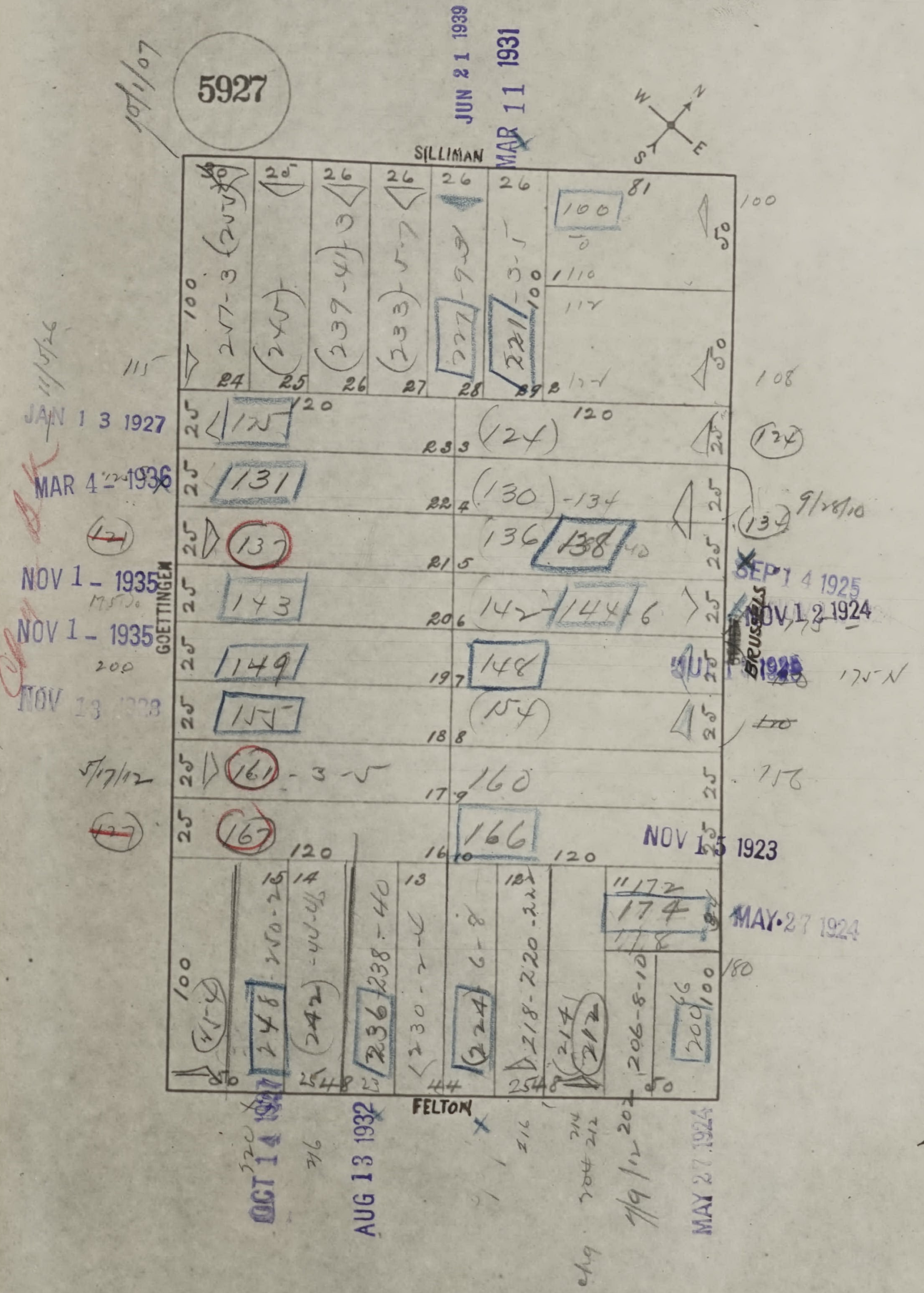
5927
SILLIMAN
GOETTINGEN
FELTON
BRUSSELS
JUN 21 1939
MAR 11 1931
JAN 13 1927
MAR 4 1936
NOV 1 1935
NOV 1 1935
NOV 13 1928
SEP 14 1925
NOV 12 1924
NOV 15 1923
MAY 27 1924
OCT 14 1932
AUG 13 1932
MAY 27 1924
125
131
137
143
149
155
161
167
124
130
136
138
142
144
148
154
160
166
174
100
248
242
236
224
212
200

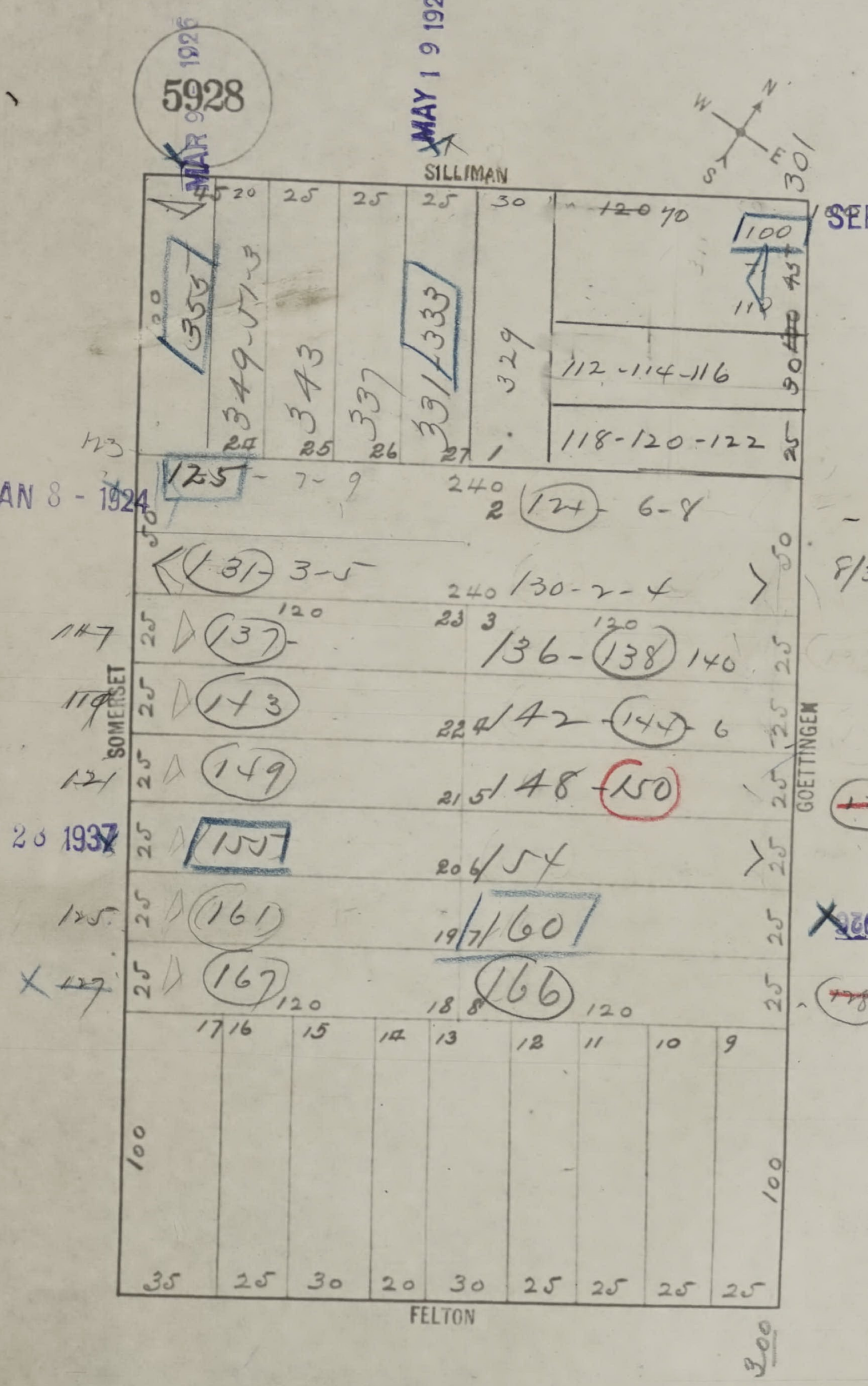
5928
SILLIMAN
SOMERSET
GOETTINGEN
FELTON
N
E
S
W
301
300
112-114-116
118-120-122
349-51-3
343
337
331/333
329
353
100
125
7-9
124
6-8
131
3-5
130-2-4
137
136-138
140
143
142-144-6
149
148-150
155
154
161
160
167
166
240
120
100
35
25
30
20

SEP 3 - 1936

MAY 19 1926

MAR 9 1926

JAN 8 - 1924

MAY 26 1937

MAR 9 - 1926

CHANGE

8/30/12

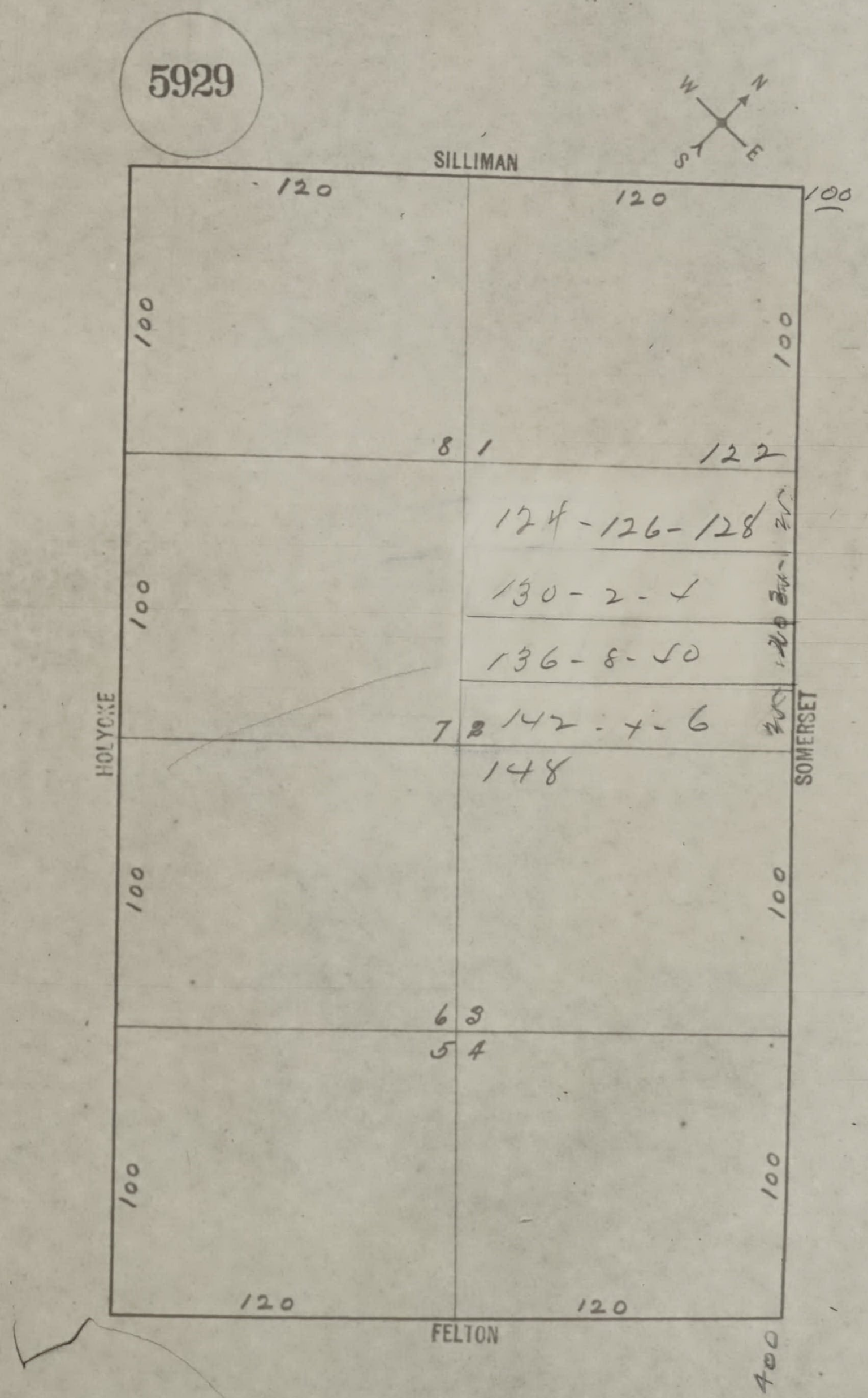
5929
N
E
S
W
SILLIMAN
120
120
100
100
100
8 1
122
124-126-128
130-2-4
136-8-50
7 2
142-4-6
148
HOLYOKE
100
SOMERSET
100
100
6 3
5 4
100
100
120
120
FELTON
400

SAN FRANCISCO DEPARTMENT OF BUILDING INSPECTION
OFFICIAL COPY

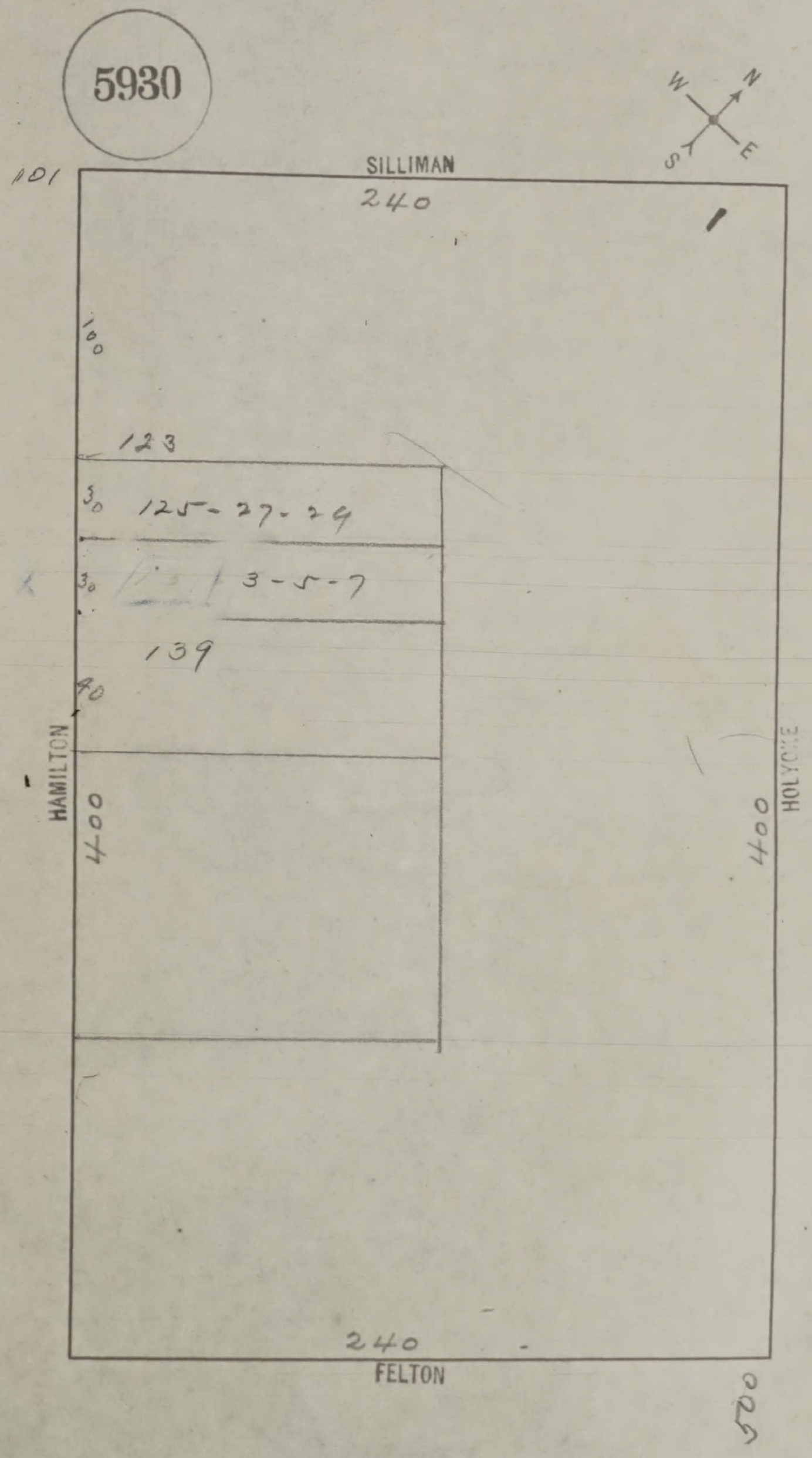
5930
W
N
S
E
SILLIMAN
101
240
1
100
123
30
125-27-29
30
3-5-7
139
40
HAMILTON
400
HOLYOKE
400
240
FELTON
200

OFFICIAL COPY
SAN FRANCISCO DEPARTMENT OF BUILDING INSPECTION

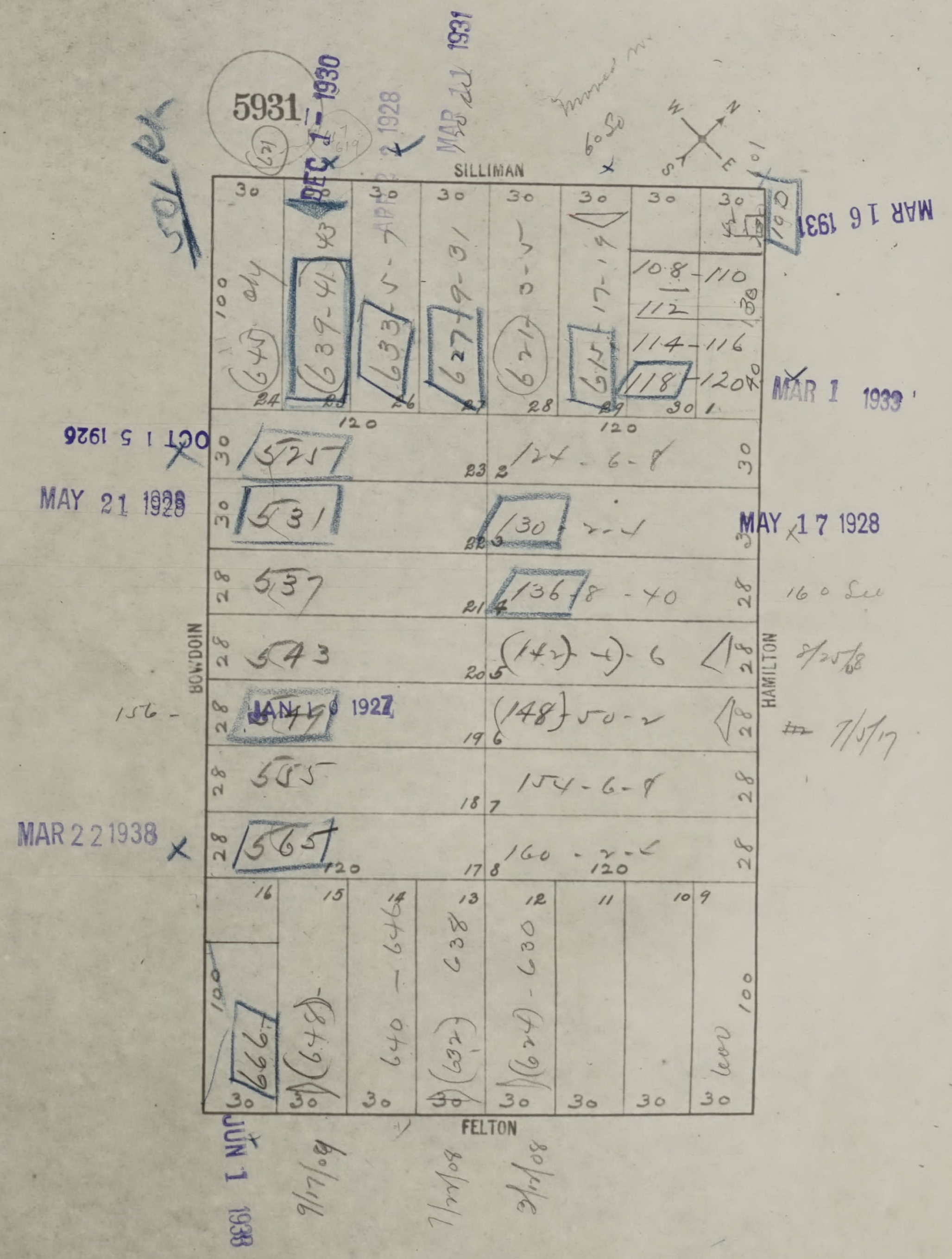
5931
SILLIMAN
BOWDOIN
HAMILTON
FELTON
W N S E
30
100
120
28
24 25 26 27 28 29 30 1
23 2
22 3
21 4
20 5
19 6
18 7
17 8
16 15 14 13 12 11 10 9
639-41
633
627
621
615
645
108-110
112
114-116
118
120
525-7
531
537
543
549
555
565
124-6-8
130-2-4
136-8-40
142-4-6
148-50-2
154-6-8
160-2-4
666
648
640-646
632
638
624-630
600
DEC 1 1930
APR 2 1928
MAR 20 1931
MAR 16 1931
MAR 1 1933
OCT 15 1926
MAY 21 1928
MAY 17 1928
JAN 10 1927
MAR 22 1938
JUN 1 1938
9/17/08
7/21/08
3/1/08
8/25/08
7/5/17
156 -
160 See
6050

SAN FRANCISCO DEPARTMENT OF BUILDING INSPECTION
OFFICIAL COPY

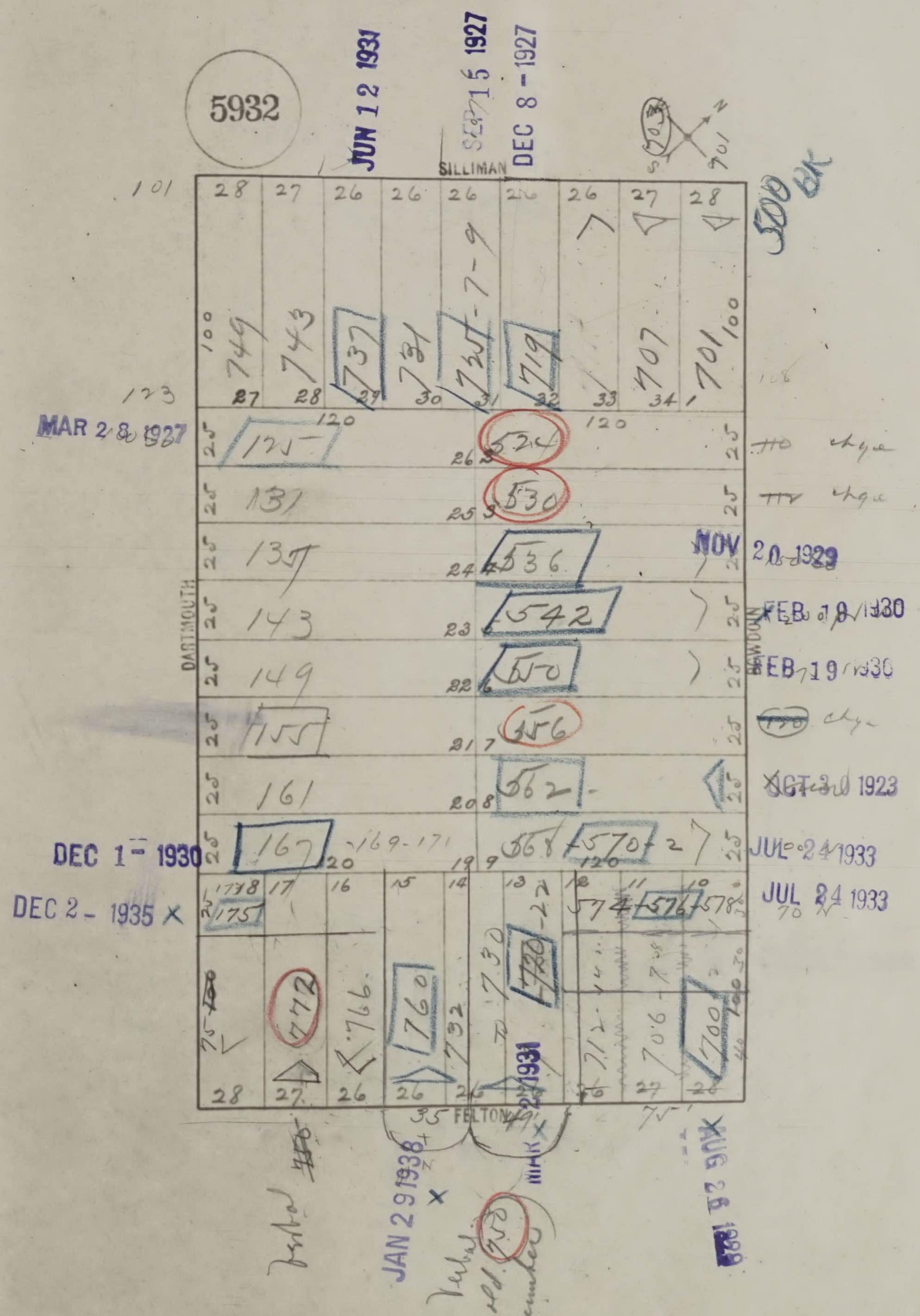
5932
SILLIMAN
DARTMOUTH
FELTON
JUN 12 1931
SEP 15 1927
DEC 8 - 1927
MAR 28 1927
NOV 20 1929
FEB 19 1930
FEB 19 1930
OCT 30 1923
DEC 1 - 1930
JUL 24 1933
JUL 24 1933
DEC 2 - 1935 ×
JAN 29 1936 ×
MAR 2 1931
AUG 23 1938
500 BK
749
743
737
731
725-7-9
719
707
701
125
131
135
143
149
155
161
167
169-171
175
524
530
536
542
550
556
562
568
570
574
576
578
772
766
760
732
730
720
712
706
700
120
100

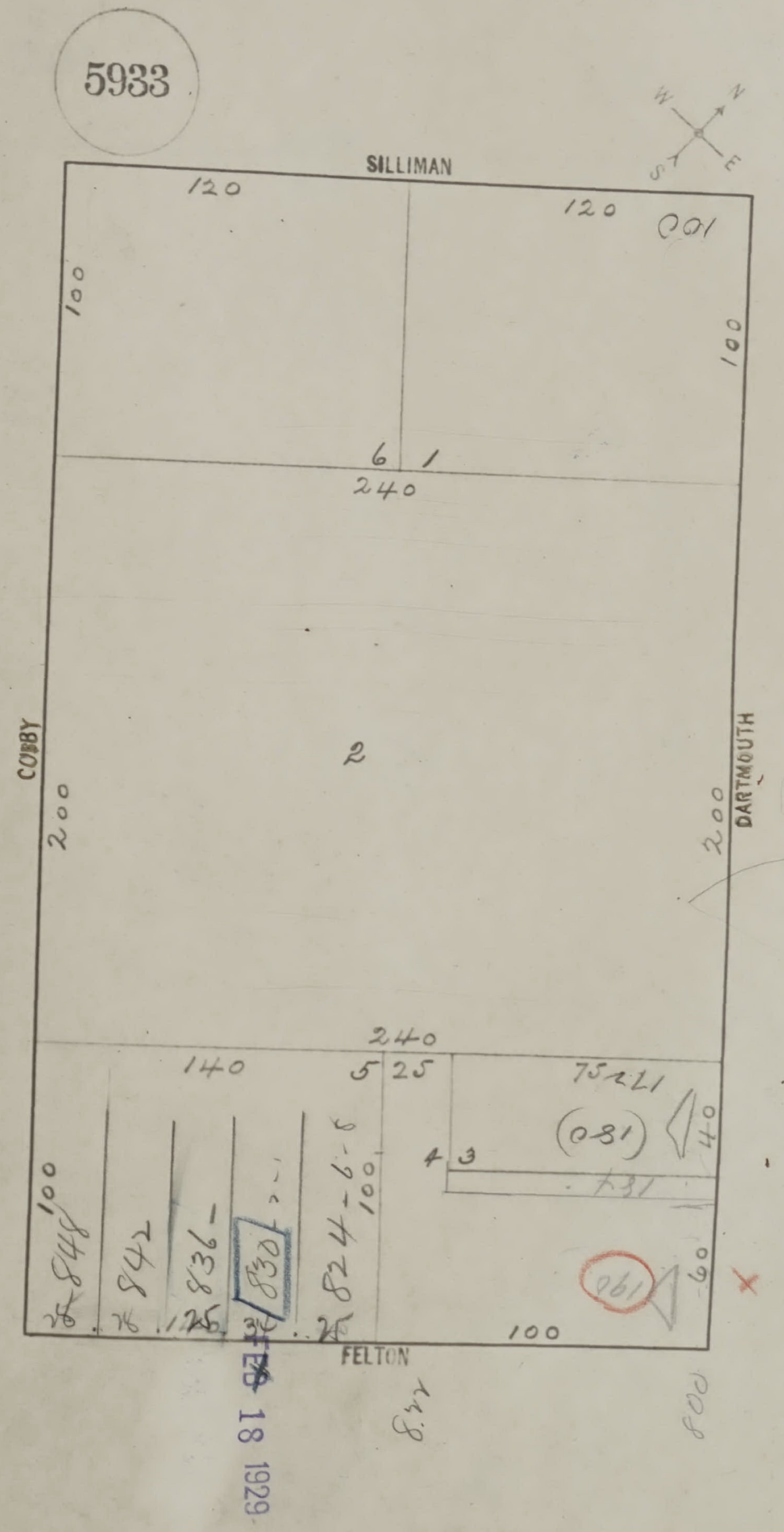
5933
W
N
S
E
SILLIMAN
120
120
001
100
100
6
1
240
COBBY
200
2
200
DARTMOUTH
240
140
5
25
75
121
(081)
40
4
3
131
100
848
842
836
830
824-6-8
100
25
25
25
37
25
190
60
100
FELTON
822
008

FEB 18 1929


5934
W
N
S
E
SILLIMAN
240
200
1
200
UNIVERSITY
COLBY
200
2
200
240
FELTON
900


5935
SILLIMAN
PRINCETON
UNIVERSITY
FELTON
N
E
S
W
24
25
26
27
28
29
30
23
22
21
20
19
18
17
16
15
14
13
12
11
10
9
(1037)
(1025)
120
100
30
28
190
1000

NOV 8 1922

SAN FRANCISCO DBI DEPARTMENT OF BUILDING INSPECTION
OFFICIAL COPY

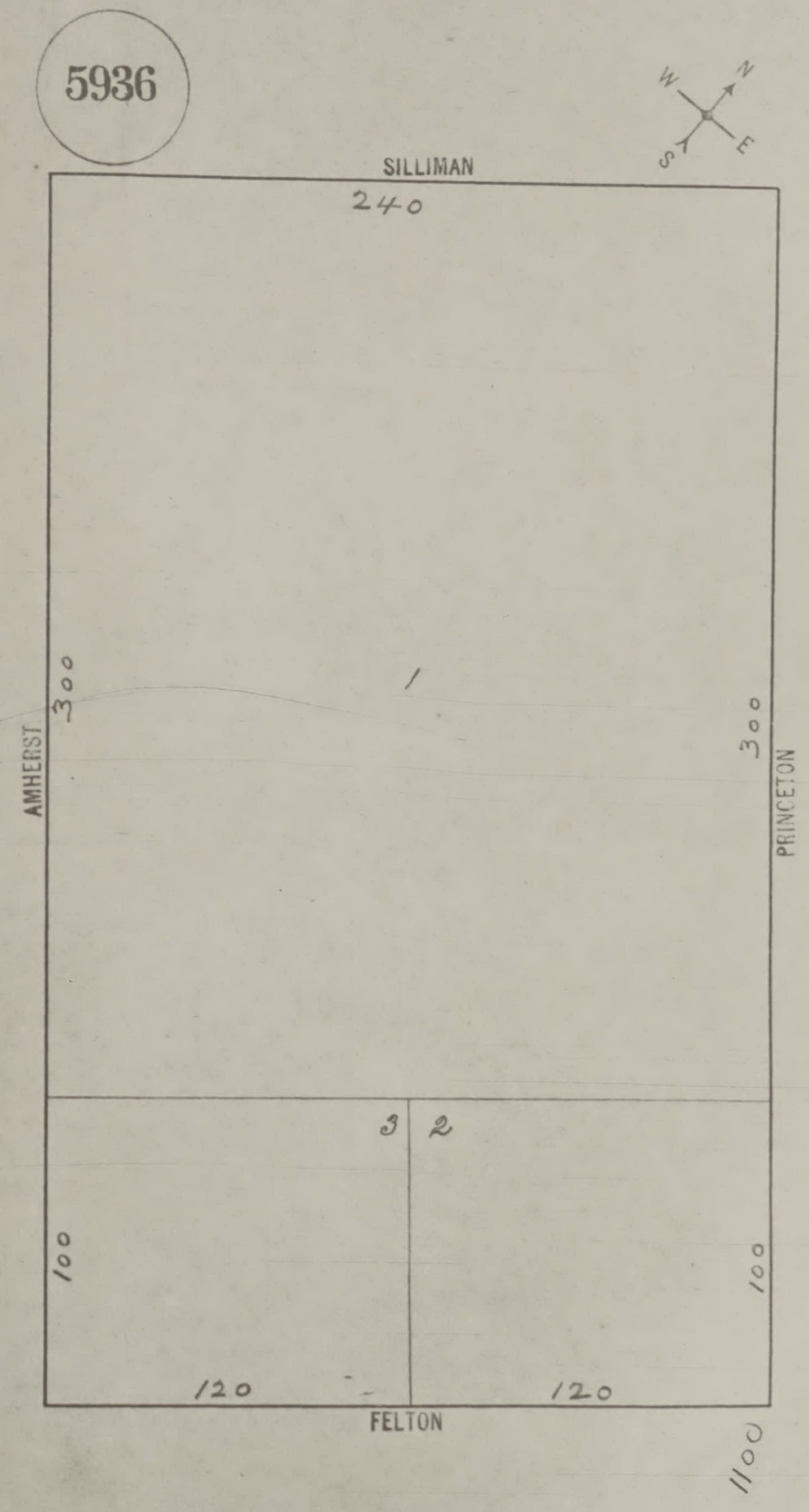
5936
W
N
S
E
SILLIMAN
240
AMHERST
300
1
300
PRINCETON
3
2
100
100
120
120
FELTON
1100

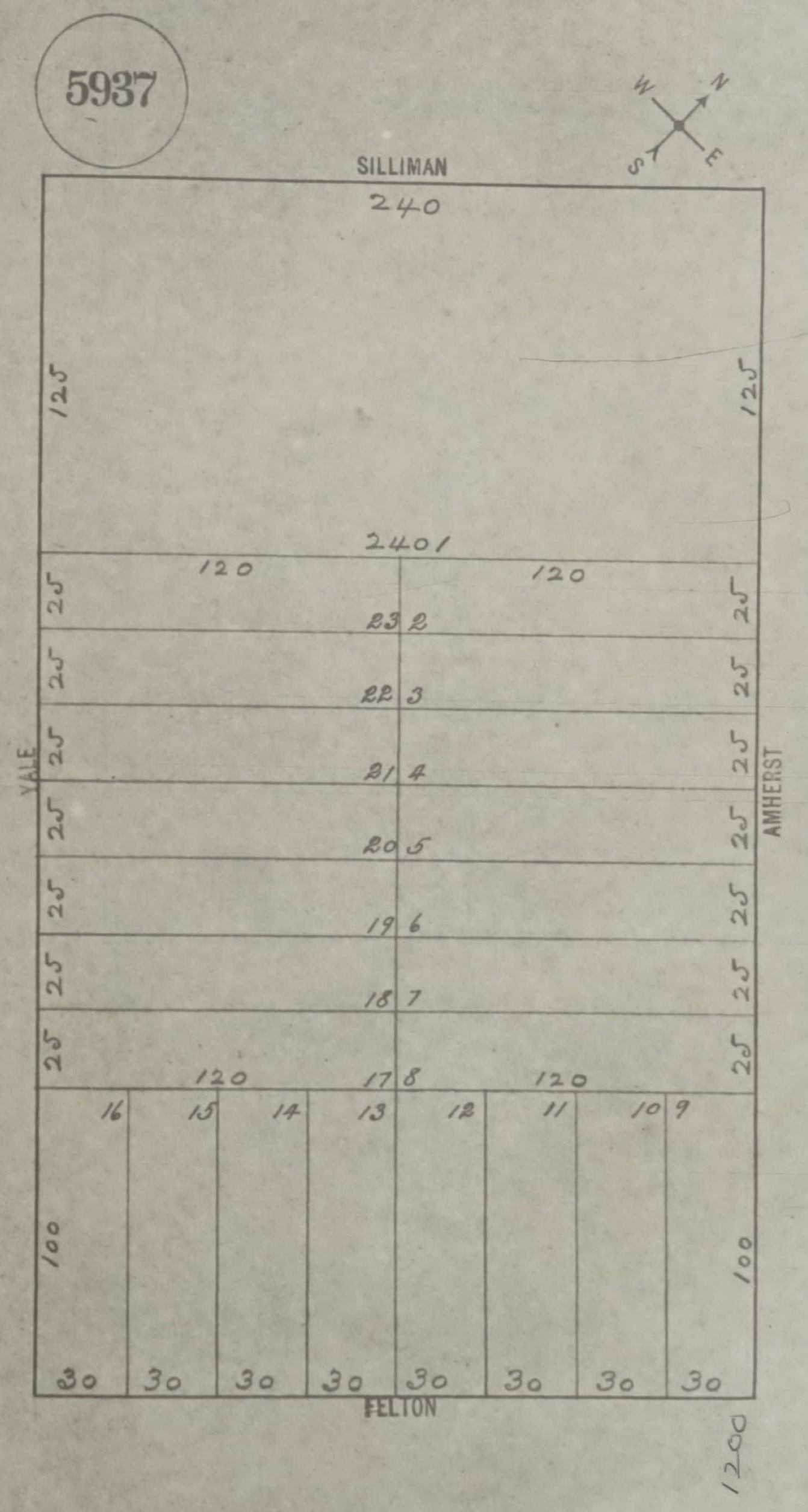
5937
W
N
S
E
SILLIMAN
240
125
125
240
1
120
120
25
23
2
22
3
21
4
20
5
19
6
18
7
17
8
YALE
AMHERST
16
15
14
13
12
11
10
9
100
100
30
30
30
30
30
30
30
30
FELTON
1200

SAN FRANCISCO DEPARTMENT OF BUILDING INSPECTION
OFFICIAL COPY

5938

1/301

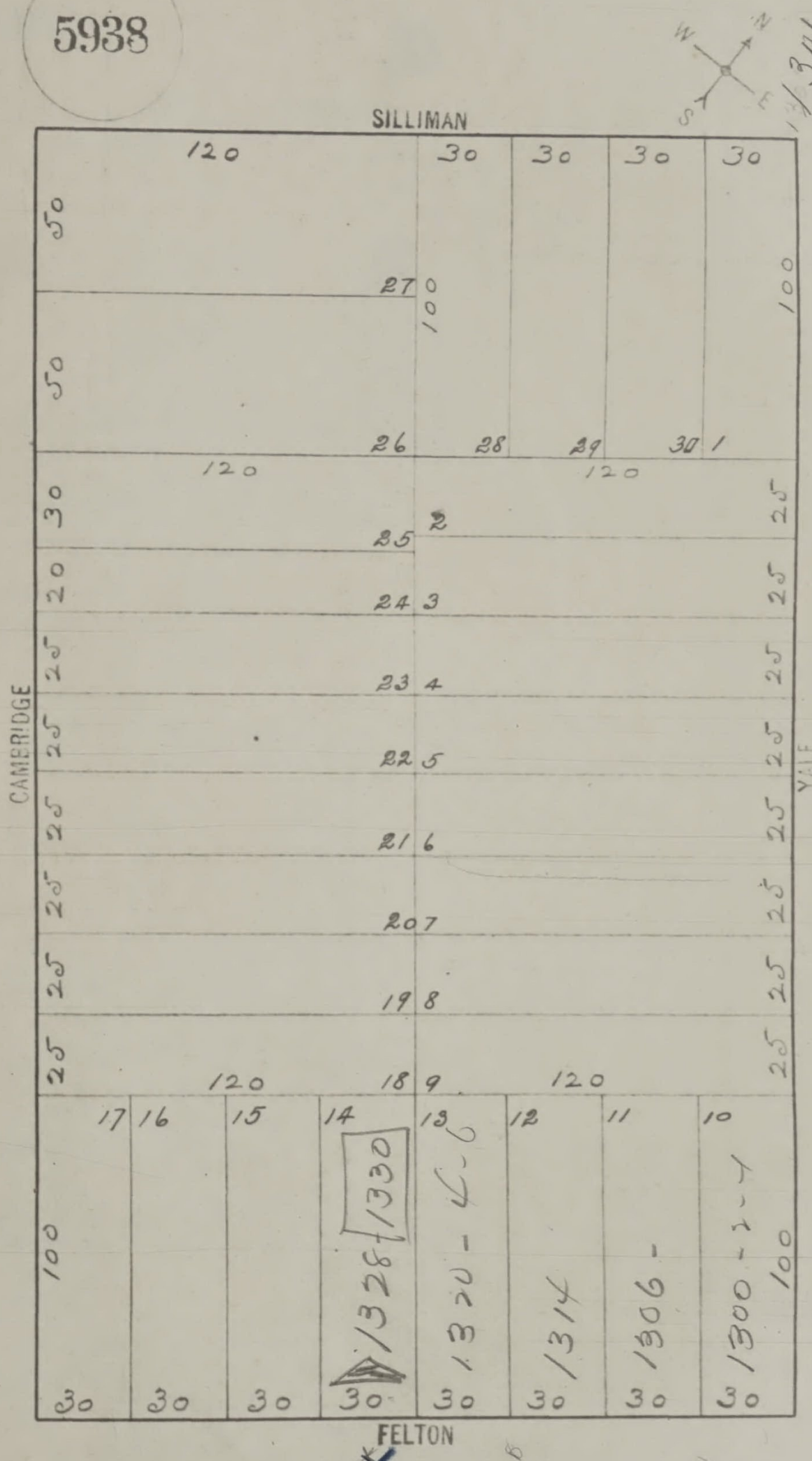
W
N
S
E
SILLIMAN
CAMBRIDGE
YALE
FELTON
120
30
30
30
30
50
27
100
50
26
28
29
30
1
100
120
120
30
25
2
25
20
24
3
25
25
23
4
25
25
22
5
25
25
21
6
25
25
20
7
25
25
19
8
25
25
18
9
25
120
120
17
16
15
14
13
12
11
10
1330
1328
1320 - 2-6
1314
1306 -
1300 - 2 - 4
100
100
30
30
30
30
30
30
30
30

7/12/21

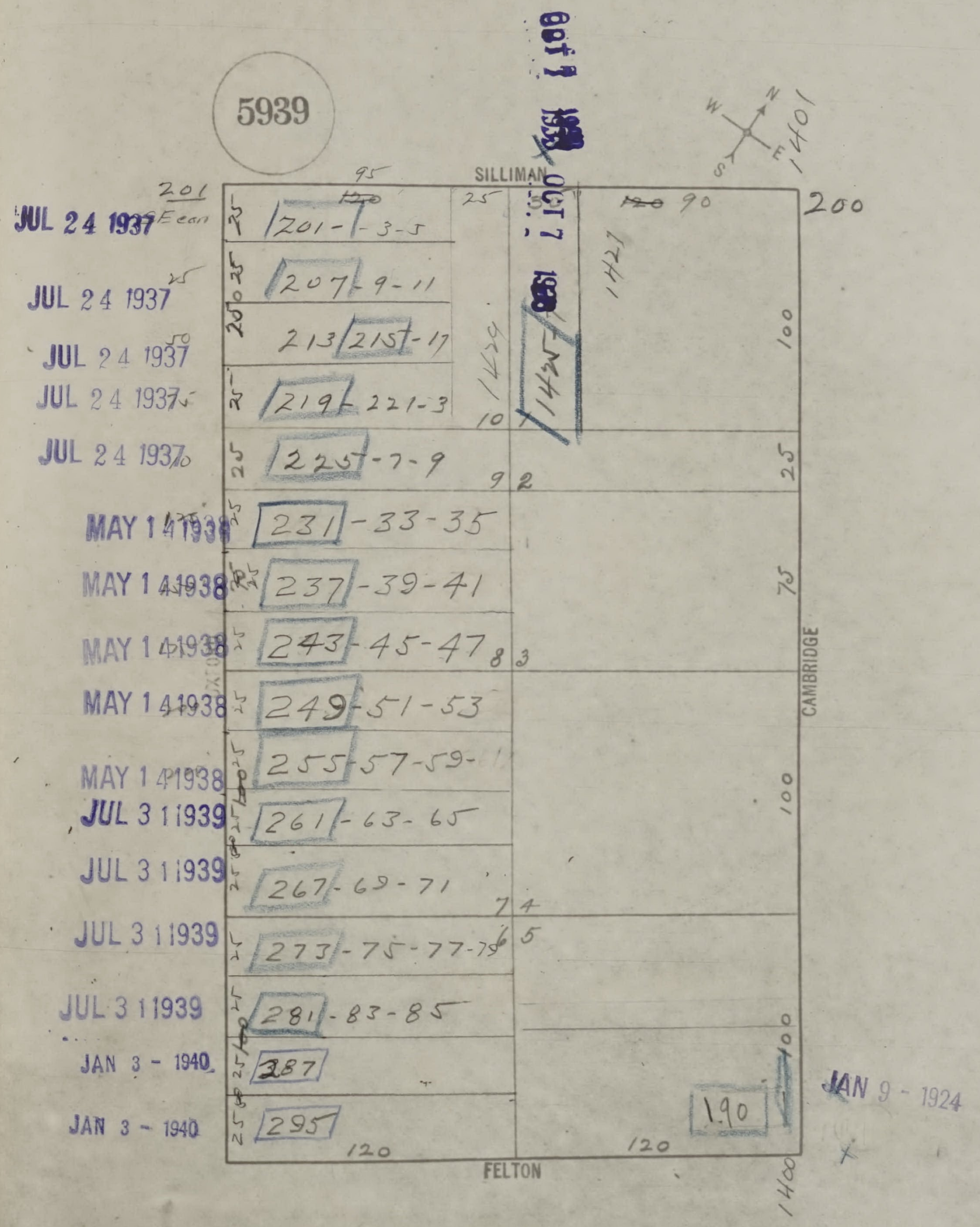
5939
SILLIMAN
FELTON
CAMBRIDGE
200
1400
1401
1421
201
JUL 24 1937
201-3-5
JUL 24 1937
207-9-11
JUL 24 1937
213 215-17
JUL 24 1937
219 221-3
JUL 24 1937
225-7-9
MAY 14 1938
231-33-35
MAY 14 1938
237-39-41
MAY 14 1938
243-45-47
MAY 14 1938
249-51-53
MAY 14 1938
255-57-59
JUL 31 1939
261-63-65
JUL 31 1939
267-69-71
JUL 31 1939
273-75-77-79
JUL 31 1939
281-83-85
JAN 3 - 1940
287
JAN 3 - 1940
295
OCT 7 1930
190
JAN 9 - 1924
95
90
100
25
75
120

OFFICIAL COPY
SAN FRANCISCO DEPARTMENT OF BUILDING INSPECTION

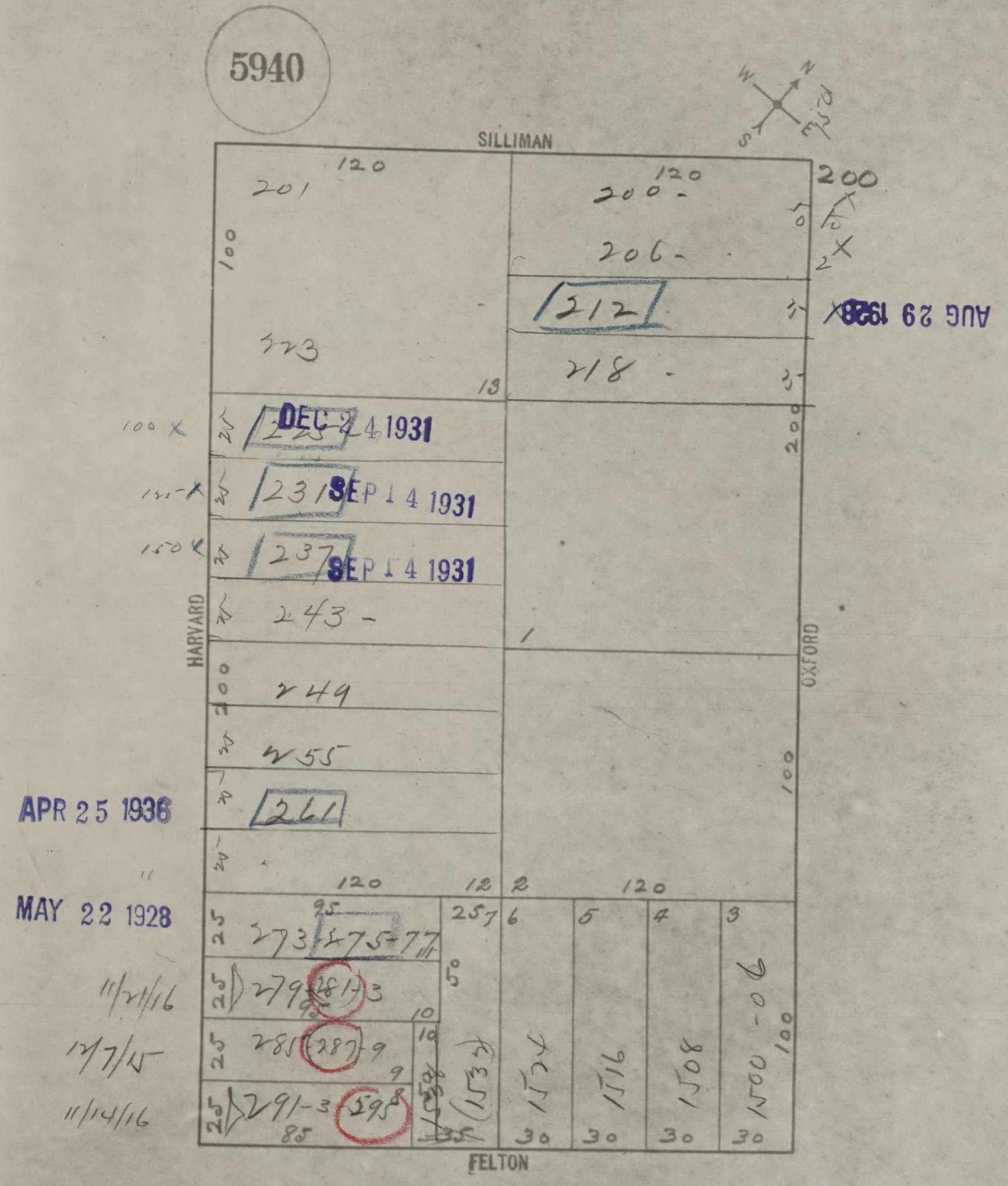
5940
SILLIMAN
HARVARD
OXFORD
FELTON
120
120
200
201
100
200 -
206 -
212
AUG 29 1928
223
218 -
13
100 ×
DEC 24 1931
225
200
231
SEP 14 1931
237
SEP 14 1931
243 -
1
249
255
APR 25 1936
261
100
120
12
2
120
MAY 22 1928
95
273-275-77
257
6
5
4
3
11/21/16
279-281-3
50
12/7/15
285-287-9
11/14/16
291-3-295
85
10
1538
1534
1524
1516
1508
1500-06
100
35
30
30
30
30

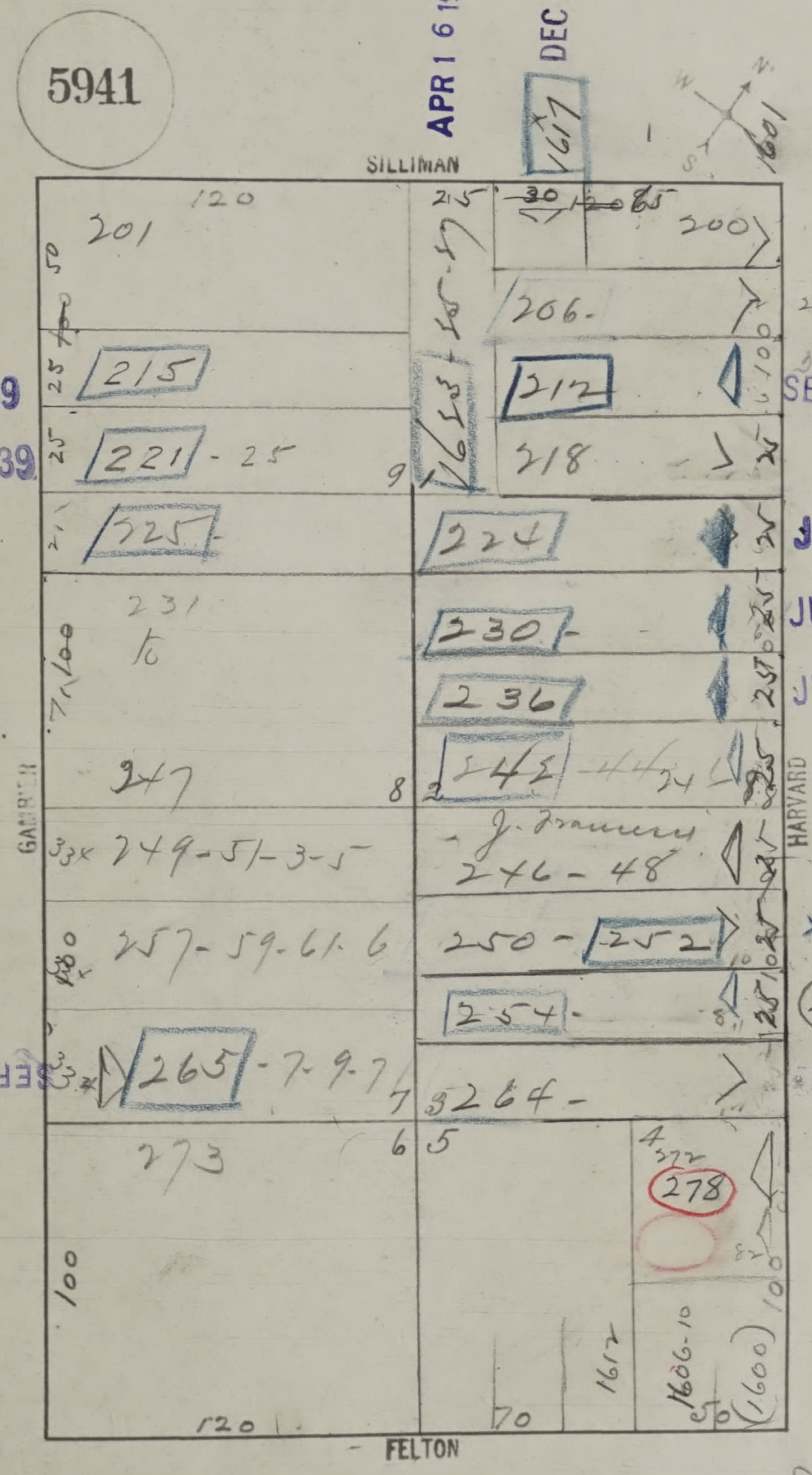
5941
SILLIMAN
FELTON
GARRISON
HARVARD
120
201
215
221 - 25
225
231
to
247
249-51-3-5
257-59-61-6
265-7-9-71
273
100
120
200
206
212
218
224
230
236
242-44
246-48
250-252
254
264
278
1617
1601
1606-10
(1600)
1612
70
50

APR 1 6 1926

DEC 6 - 1924

DEC 1 8 1939

DEC 1 8 1939

SEP 1 1926

SEP 19 1930

JUN 1 0 1939

JUN 1 6 1939

JUN 1 6 1939

APR 1 6 1938

~~262 placed~~ on bldg. ordered to change to 252 - 1/17/40

252 2/27/25 error in [illegible]

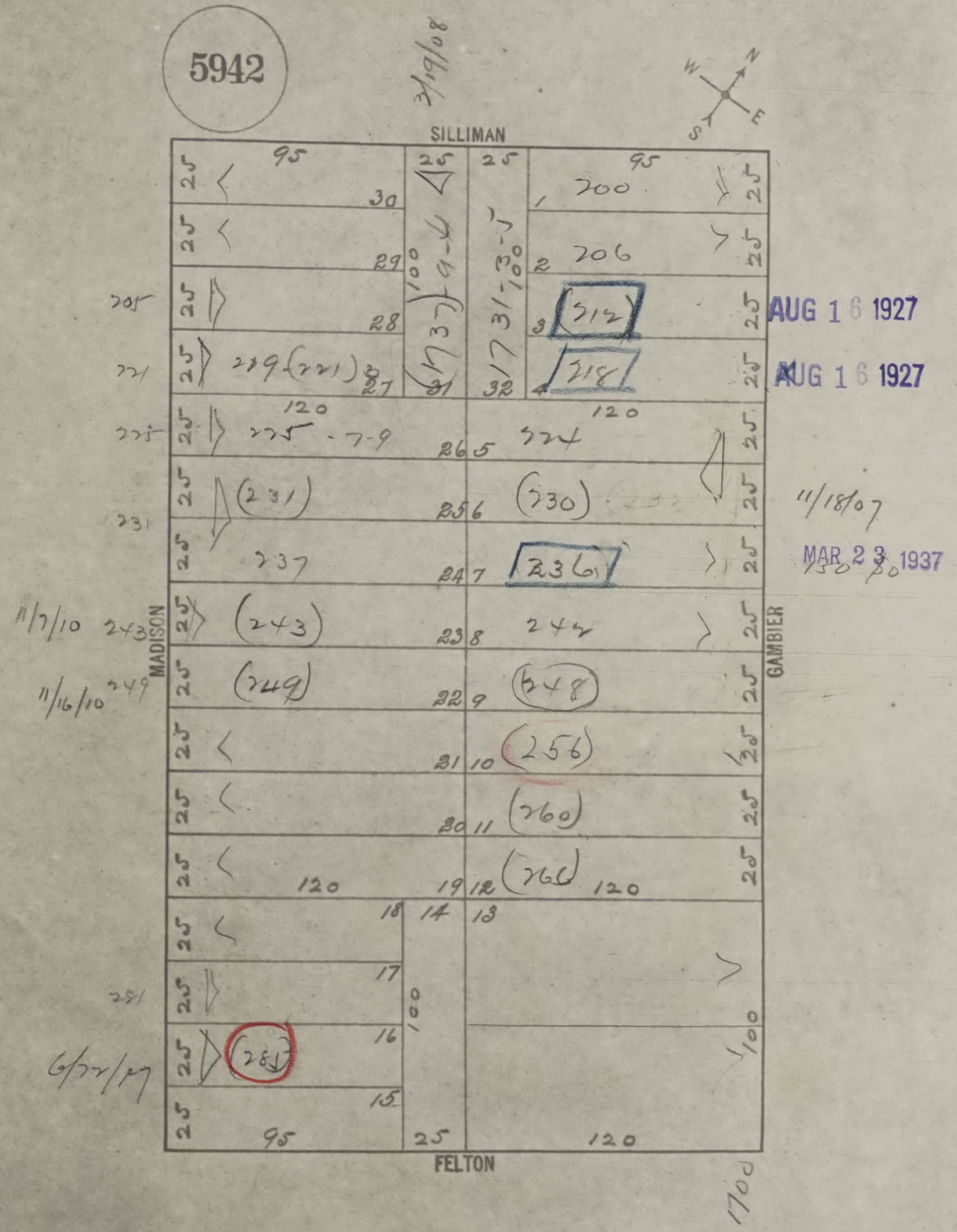
5942
3/19/08
N
W
E
S
SILLIMAN
MADISON
GAMBIER
FELTON
95
25
25
95
30
29
28
27
26
25
24
23
22
21
20
19
18
17
16
15
1
2
3
4
5
6
7
8
9
10
11
12
13
14
31
32
120
100
200
206
212
218
224
(230)
236
244
(248)
(256)
(260)
(266)
205
221
219 (221)
225
225-7-9
231
(231)
237
243
(243)
249
(249)
281
(285)
11/7/10
11/16/10
6/22/27
AUG 16 1927
AUG 16 1927
11/18/07
MAR 23 1937
1700

SAN FRANCISCO DEPARTMENT OF BUILDING INSPECTION
OFFICIAL COPY

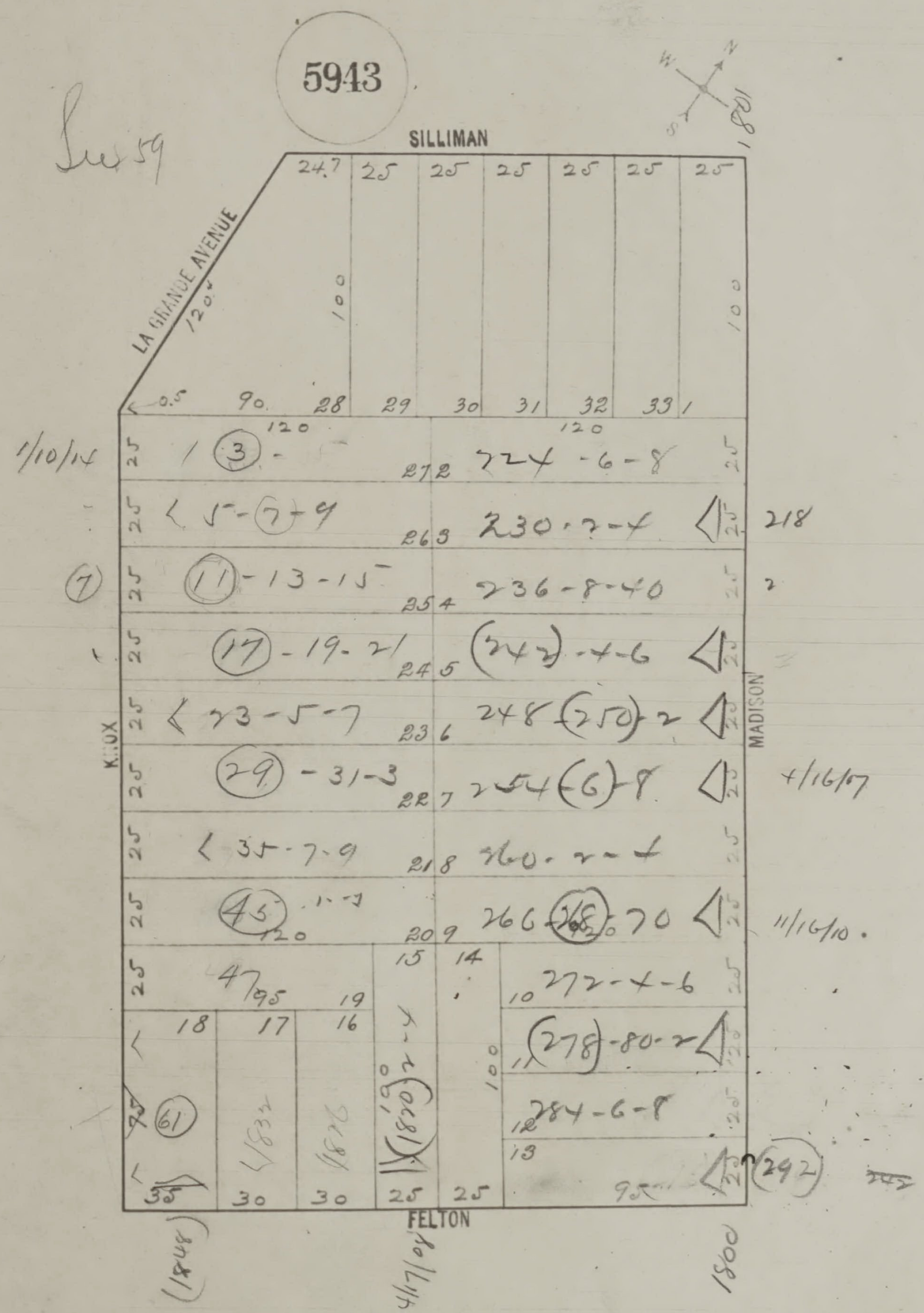
5943
Sw 59
SILLIMAN
LA GRANDE AVENUE
KNOX
MADISON
FELTON
1801
1/10/14
1 (3) -
224 -6-8
< 5-(7)-9
230-2-4
218
(7)
(11)-13-15
236-8-40
(17)-19-21
(242)-4-6
< 23-5-7
248 (250)-2
(29)-31-3
254 (6)-8
4/16/07
< 35-7-9
260-2-4
(45) 1-3
266 (268) 70
11/16/10.
47
272-4-6
(278)-80-2
284-6-8
(61)
1832
1826
(1820)2-4
(292)
(1848)
4/17/08
1800
24.7
25
100
120
90
95
0.5
28
29
30
31
32
33
1
27 2
26 3
25 4
24 5
23 6
22 7
21 8
20 9
10
11
12
13
14
15
16
17
18
19
35

SAN FRANCISCO DEPARTMENT OF BUILDING INSPECTION
OFFICIAL COPY

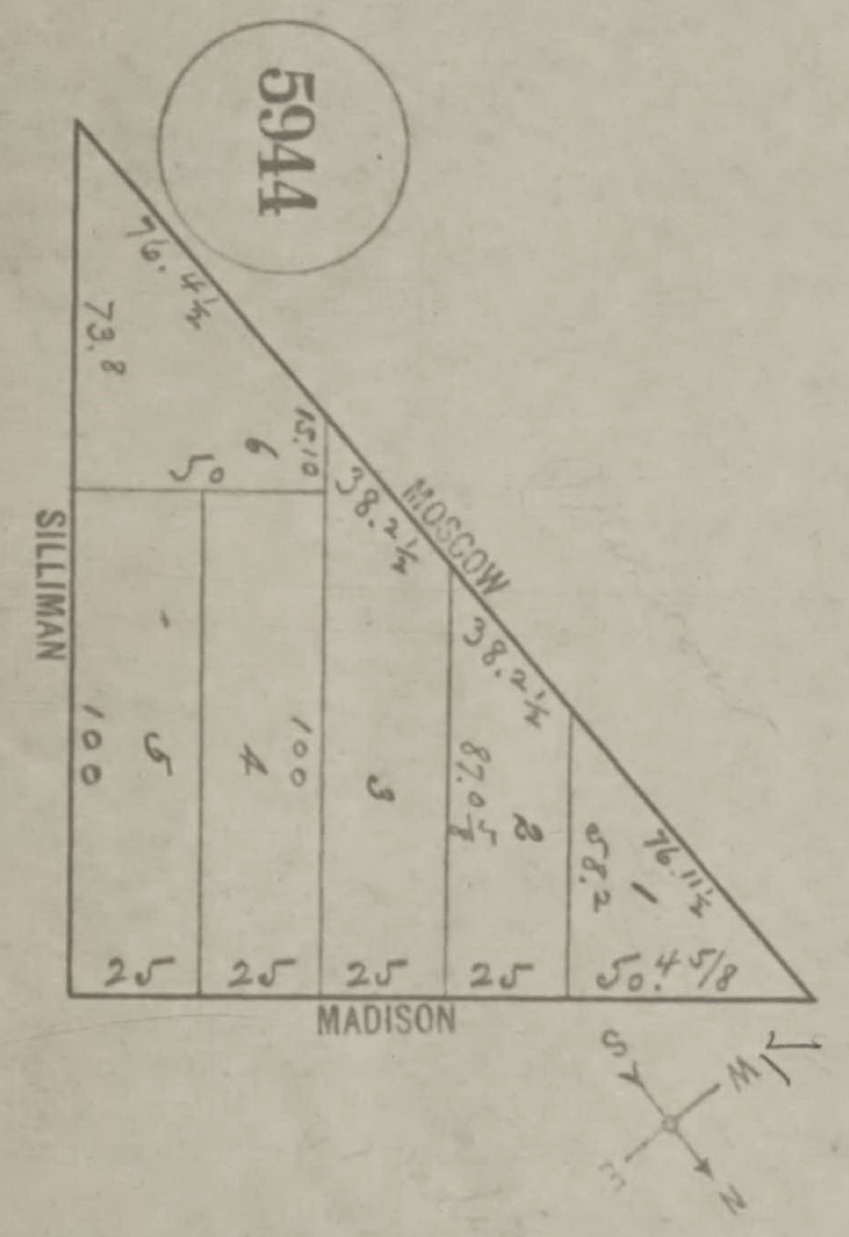
5944
MOSCOW
SILLIMAN
MADISON
76.4¼
73.8
15.10
6
50
38.2¼
38.2¼
100
5
4
100
3
87.0⅝
2
58.2
76.11¼
1
25
25
25
25
50.4 5/8
W
S
E
N

SAN FRANCISCO DEPARTMENT OF BUILDING INSPECTION
OFFICIAL COPY

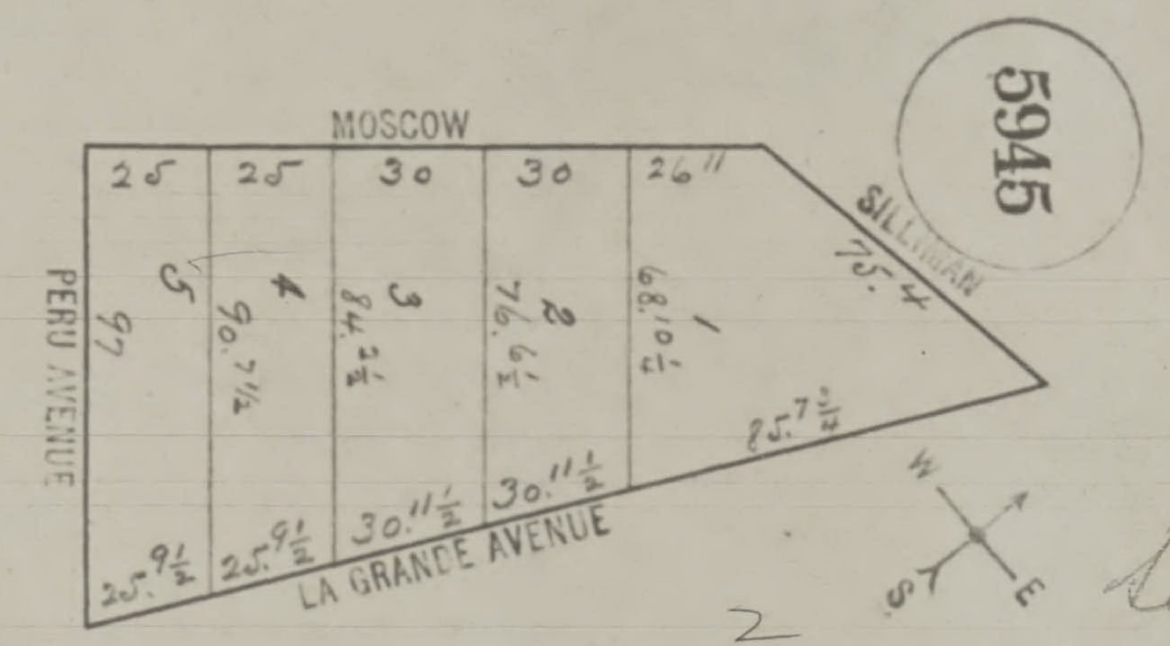
5945
MOSCOW
SILLIMAN
PERU AVENUE
LA GRANDE AVENUE
25
25
30
30
26''
5
4
3
2
1
97
90.7½
84.3½
76.6½
68.10½
75.4
25.9½
25.9½
30.11½
30.11½
25.7¾
W
E
S

2

See 5941

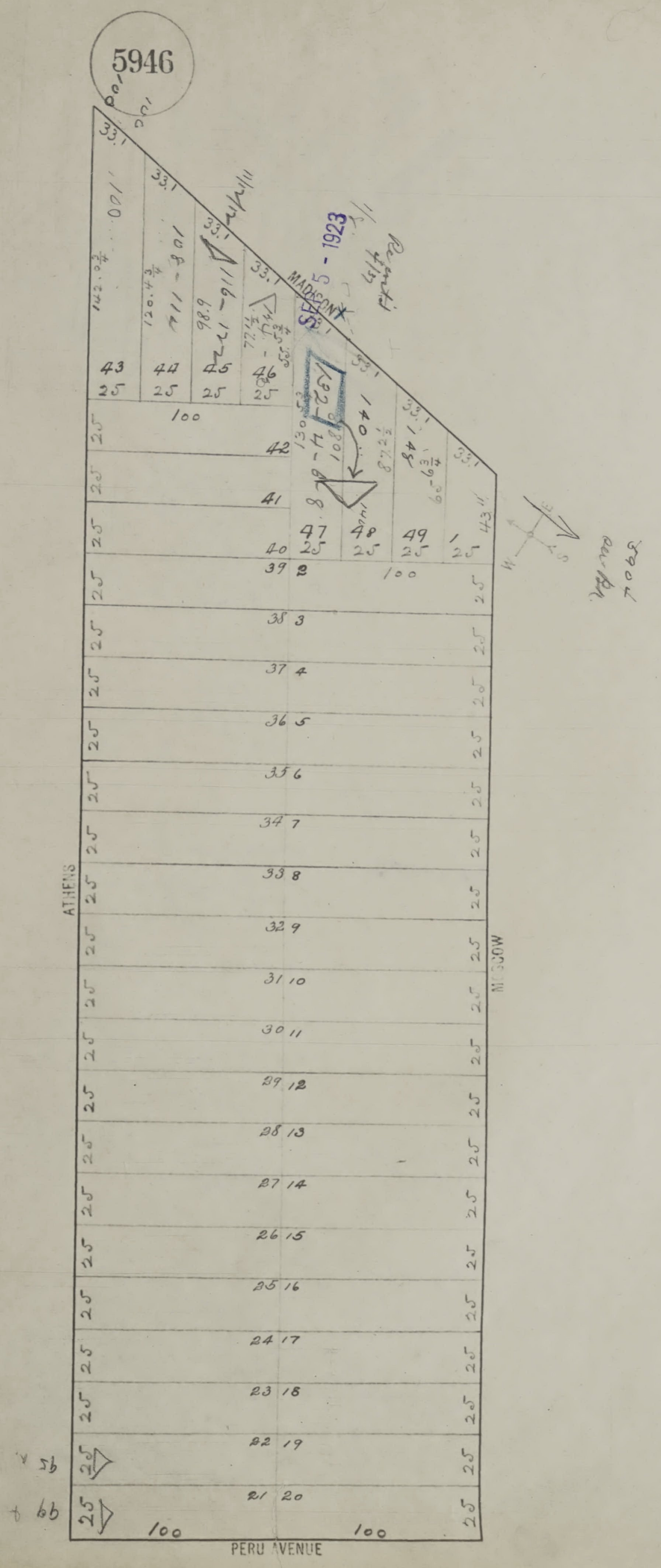
5946
MADISON
ATHENS
MOSCOW
PERU AVENUE
SEP 5 - 1923
33.1
100
142.0¾
120.4¾
98.9
77¼
55.5¾
130.5
108.0
87.2½
69.6¾
43.11
43 44 45 46 47 48 49
40 39 38 37 36 35 34 33 32 31 30 29 28 27 26 25 24 23 22 21
2 3 4 5 6 7 8 9 10 11 12 13 14 15 16 17 18 19 20
42 41
25
99
95
Rev. Pl.

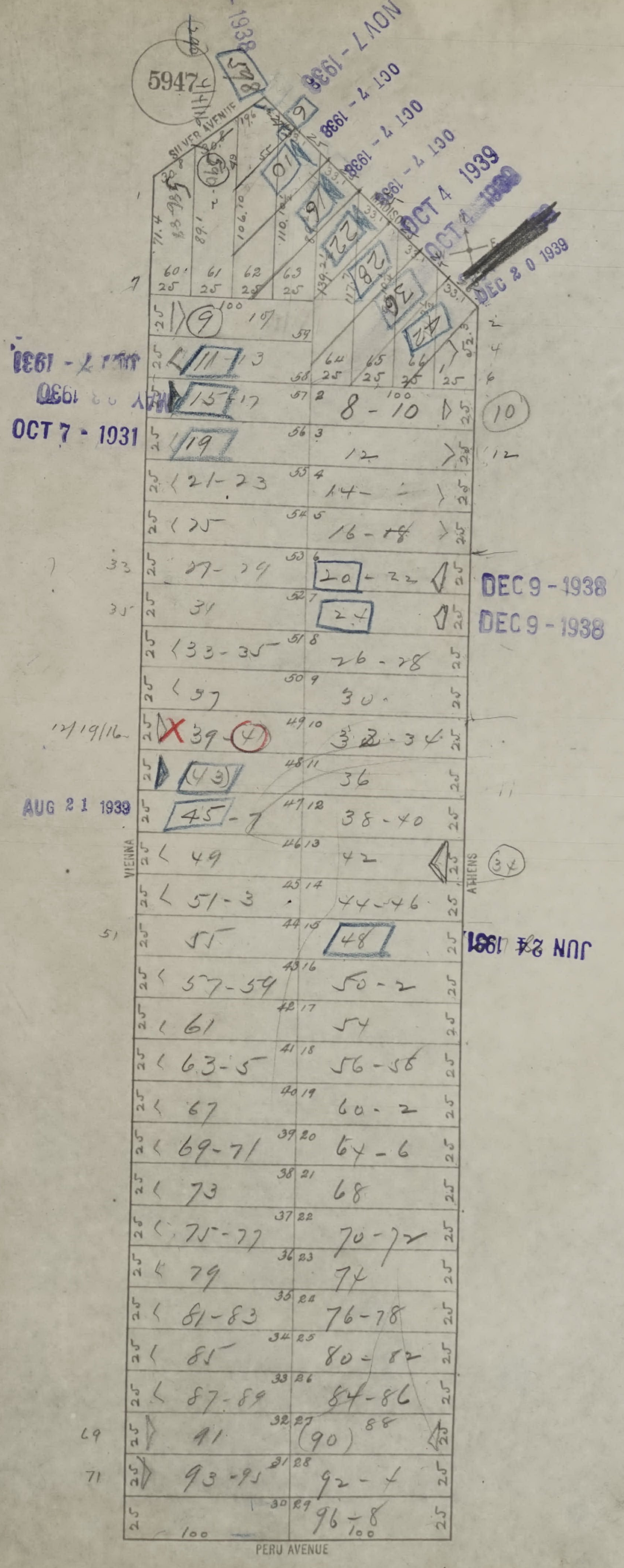
5947
SILVER AVENUE
MADISON
VIENNA
ATHENS
PERU AVENUE
60 61 62 63
9
11-13
15-17
19
21-23
25
27-29
31
33-35
37
39
43
45-7
49
51-3
55
57-59
61
63-5
67
69-71
73
75-77
79
81-83
85
87-89
91
93-95
100
8-10
12
14-
16-18
20-22
24
26-28
30
32-34
36
38-40
42
44-46
48
50-2
54
56-58
60-2
64-6
68
70-72
74
76-78
80-82
84-86
(90) 88
92-4
96-8
100
10
12
34
12/19/16
33
35
51
69
71

NOV 7 - 1938

NOV 7 - 1938

OCT 7 - 1938

OCT 7 - 1938

OCT 7 - 1938

OCT 7 - 1938

OCT 4 1939

OCT 4 1939

DEC 2 0 1939

JUL 7 - 1931

MAY 1930

OCT 7 - 1931

DEC 9 - 1938

DEC 9 - 1938

AUG 2 1 1939

JUN 24 1931

275
71
345

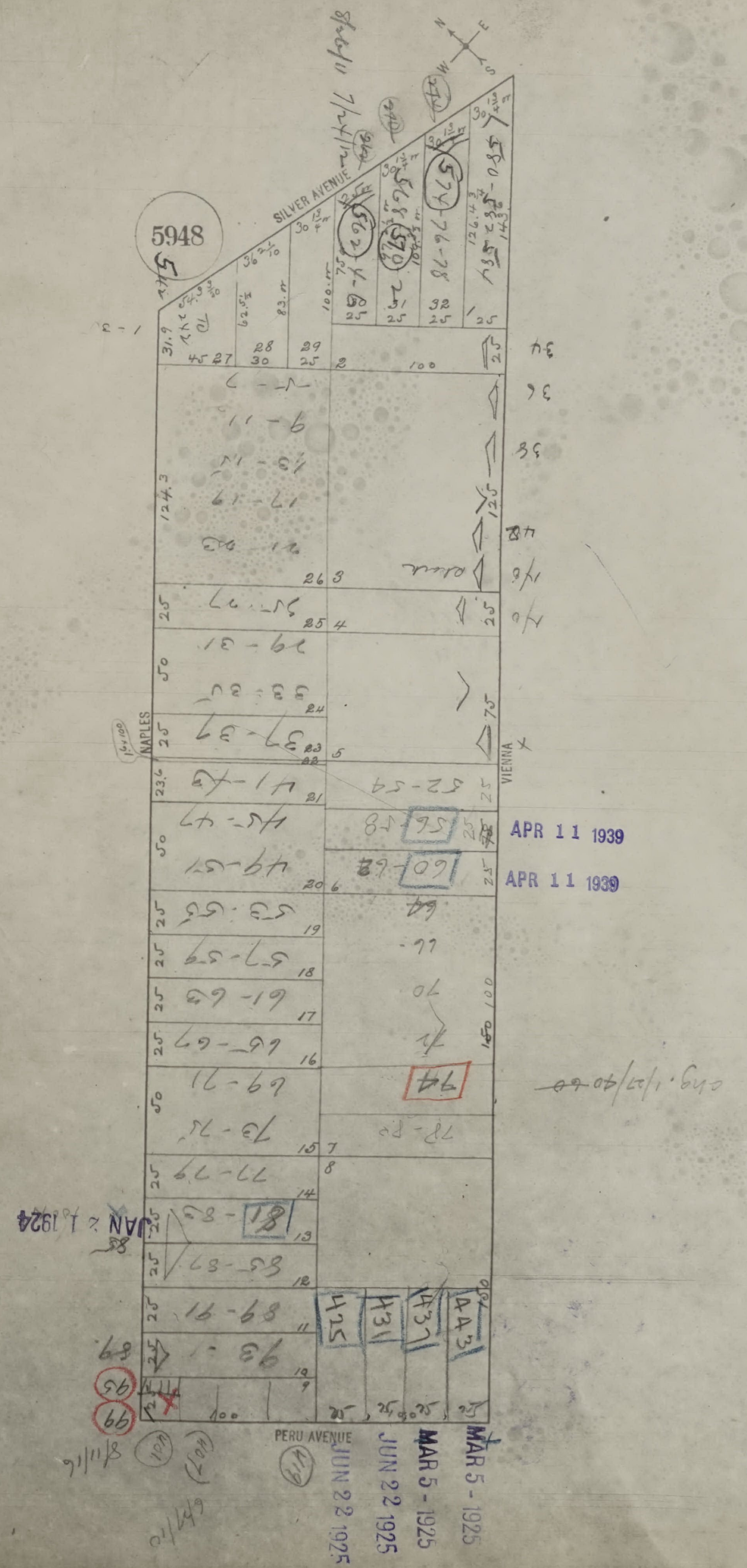
5948
SILVER AVENUE
NAPLES
VIENNA
PERU AVENUE

APR 11 1939

APR 11 1939

JAN 2 1924

JUN 22 1925

JUN 22 1925

MAR 5 - 1925

MAR 5 - 1925

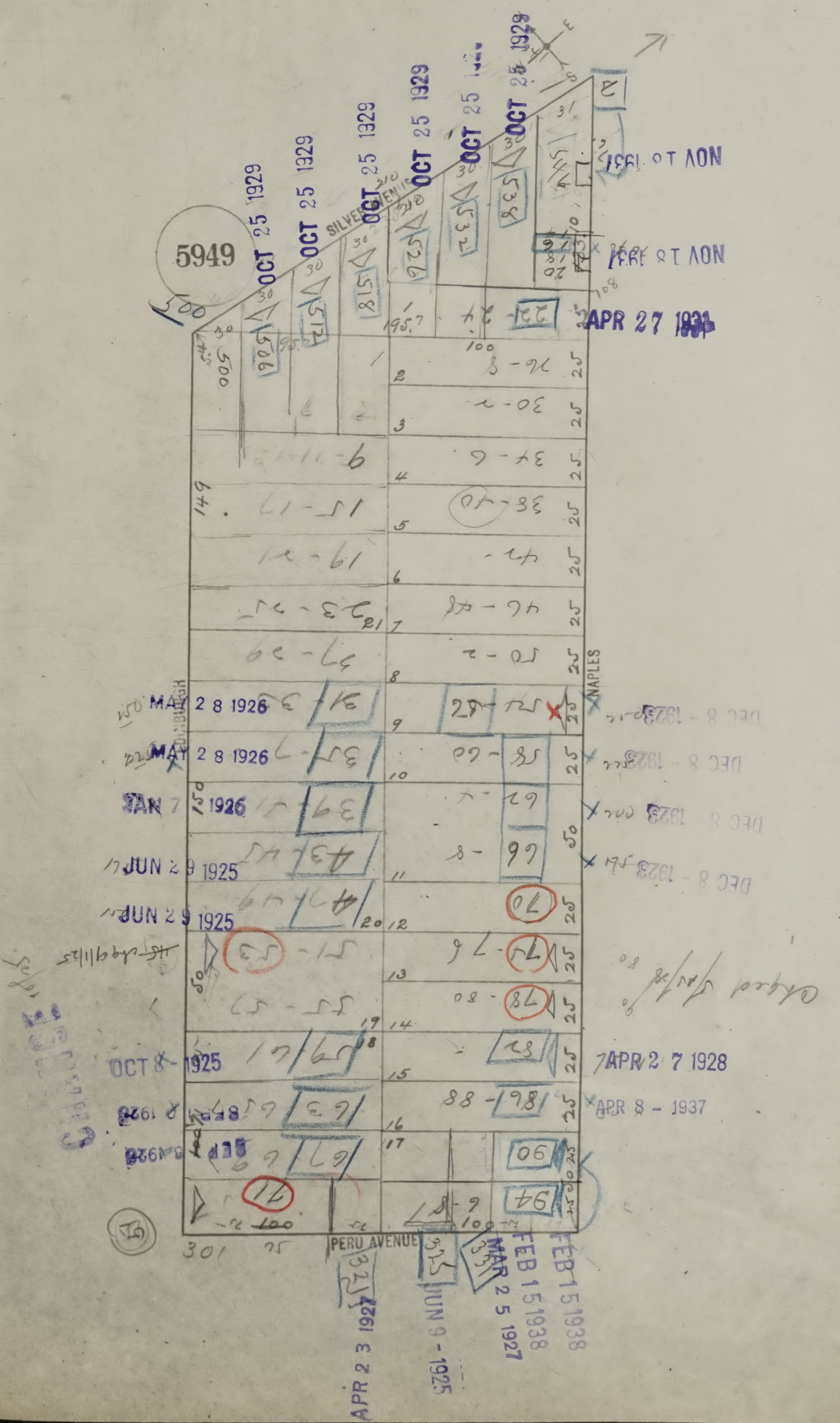
5949
SILVER AVENUE
NAPLES
PERU AVENUE
OCT 25 1929
OCT 25 1929
OCT 25 1929
OCT 25 1929
OCT 25 1929
OCT 25 1929
APR 27 1931
MAY 28 1926
MAY 28 1926
JAN 7 1926
JUN 29 1925
JUN 29 1925
OCT 8 1925
APR 27 1928
APR 8 - 1937
APR 23 1927
JUN 9 1925
MAR 25 1927
FEB 15 1938
FEB 15 1938
500
149
301
100
25
50
Okayed

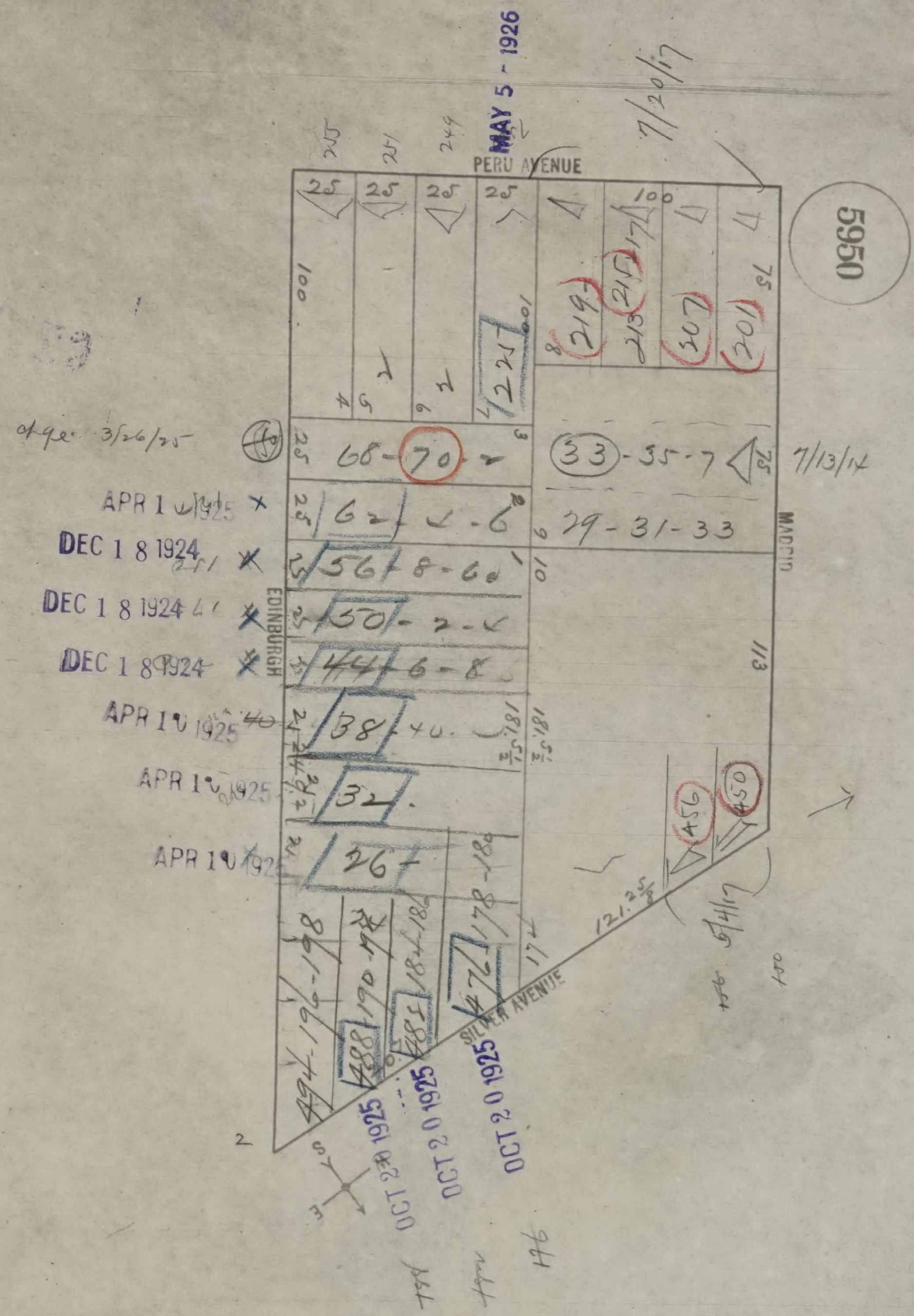
5950
PERU AVENUE
EDINBURGH
MADRID
SILVER AVENUE
MAY 5 - 1926
7/20/17
7/13/17
3/26/25
APR 1 1925
DEC 1 8 1924
DEC 1 8 1924
DEC 1 8 1924
APR 1 1925
APR 1 1925
APR 1 1925
OCT 2 0 1925
OCT 2 0 1925
OCT 2 0 1925
219
215
207
201
221
68-70
33-35-7
62
29-31-33
56
50
44
38
32
26
450
456
121.25
194
188
182
172

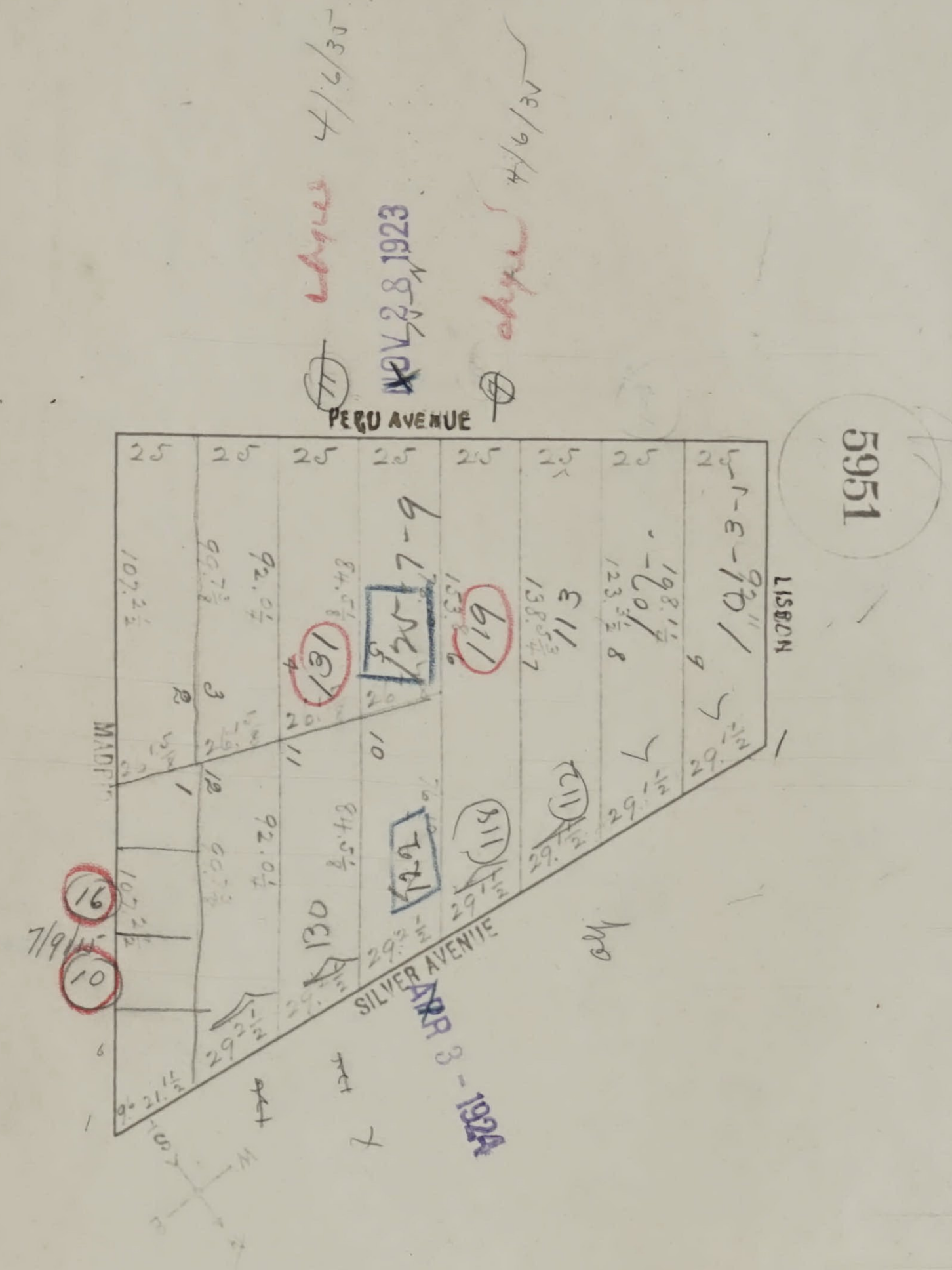
5951
PERU AVENUE
LISBON
SILVER AVENUE
MADR
25
25
25
25
25
25
25
25
7-9
131
125
119
113
107
130
122
118
112
16
10
7/9/45
NOV 28 1923
APR 3 - 1924
4/6/35
4/6/35
107.2½
92.0½
84.5.43
29½

SAN FRANCISCO DEPARTMENT OF BUILDING INSPECTION
OFFICIAL COPY

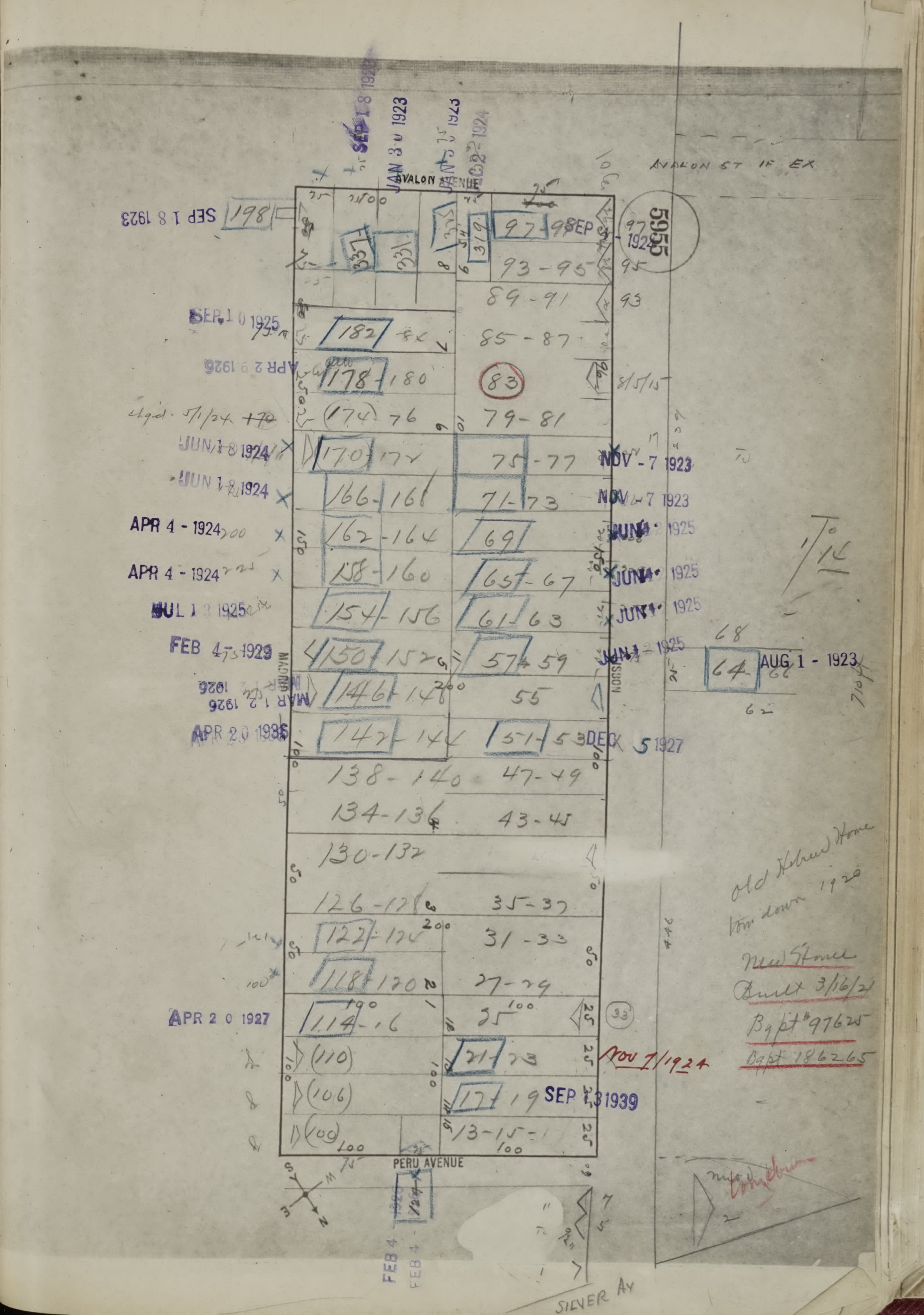
AVALON AVENUE
AVALON ST IF EX
5955
PERU AVENUE
MADRID
MISSION
SILVER AV
SEP 1 8 1923
JAN 3 0 1923
198
337
331
97-99
93-95
89-91
85-87
83
79-81
75-77
71-73
69
65-67
61-63
57-59
55
51-53
47-49
43-45
35-37
31-33
27-29
25
21-23
17-19
13-15
182
178-180
174-76
170-172
166-168
162-164
158-160
154-156
150-152
146-148
142-144
138-140
134-136
130-132
126-128
122-124
118-120
114-16
110
106
100
SEP 1 0 1925
APR 2 9 1926
JUN 1 8 1924
APR 4 - 1924
JUL 1 3 1925
FEB 4 1929
MAR 1 2 1926
APR 2 0 1926
APR 2 0 1927
NOV - 7 1923
JUN 1 - 1925
AUG 1 - 1923
DEC 5 1927
SEP 1 3 1939
Nov 7/1924
64
68
FEB 4
Old Hebrew Home torn down 1920
New Stores Built 3/16/21
Bpt #97625
Bpt 186265

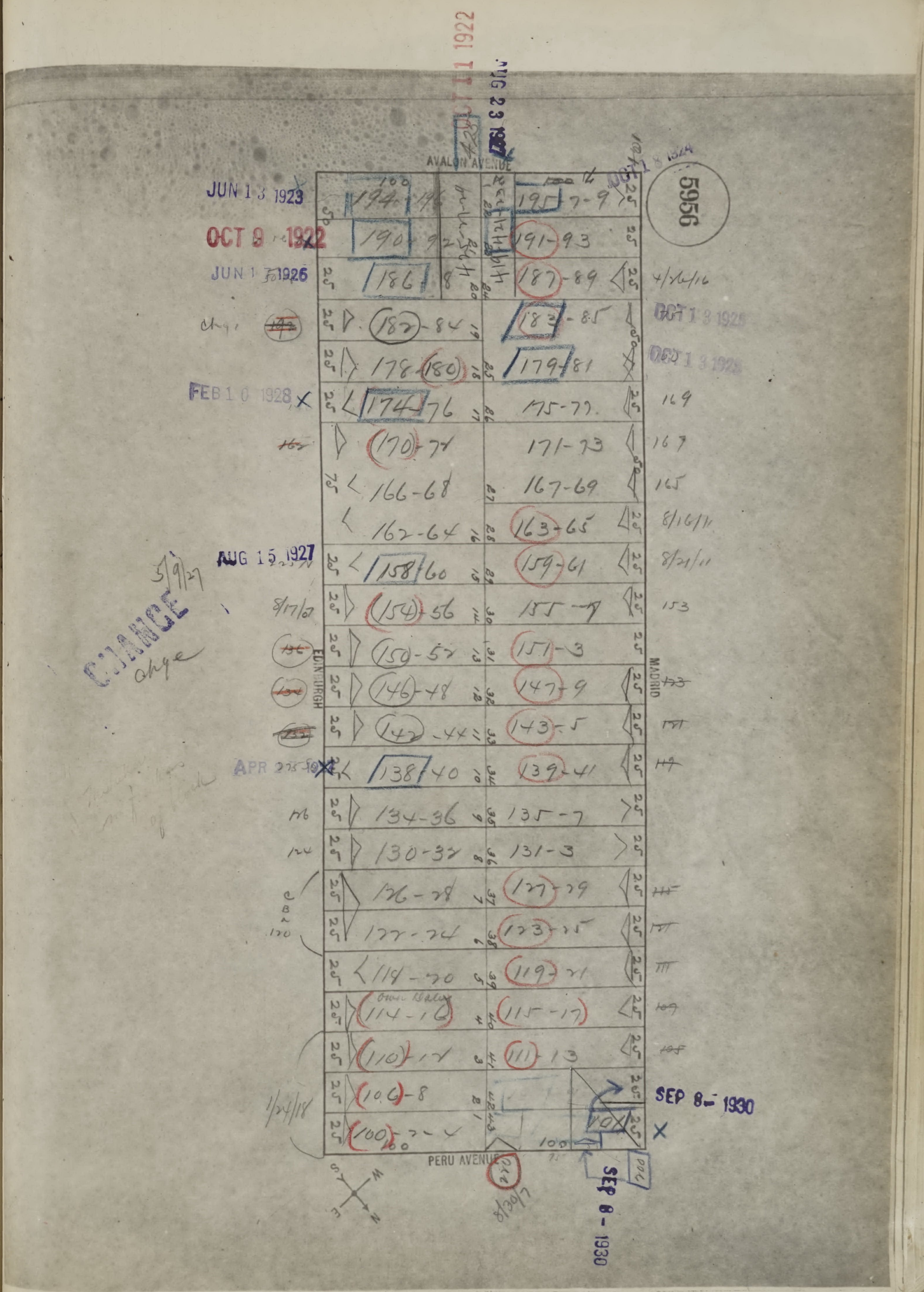
5956
AVALON AVENUE
PERU AVENUE
EDINBURGH
MADRID
JUN 13 1923
OCT 9 1922
JUN 1 1926
FEB 10 1928
AUG 15 1927
APR
SEP 8 1930
SEP 8 1930
AUG 23 1927
11 1922
OCT 13 1925
OCT 13 1925
CHANGE
chge
194-96
195-7-9
190-92
191-93
186-88
187-89
182-84
183-85
178-180
179-81
174-76
175-77
170-74
171-73
166-68
167-69
162-64
163-65
158-60
159-61
154-56
155-7
150-52
151-3
146-48
147-9
142-44
143-5
138-40
139-41
134-36
135-7
130-32
131-3
126-28
127-29
122-24
123-25
118-20
119-21
114-16
115-17
110-12
111-13
106-8
100-2-4
8/16/16
8/21/16
8/17/12
1/24/18
5/9/27
8/30/27
169
167
165
153
100

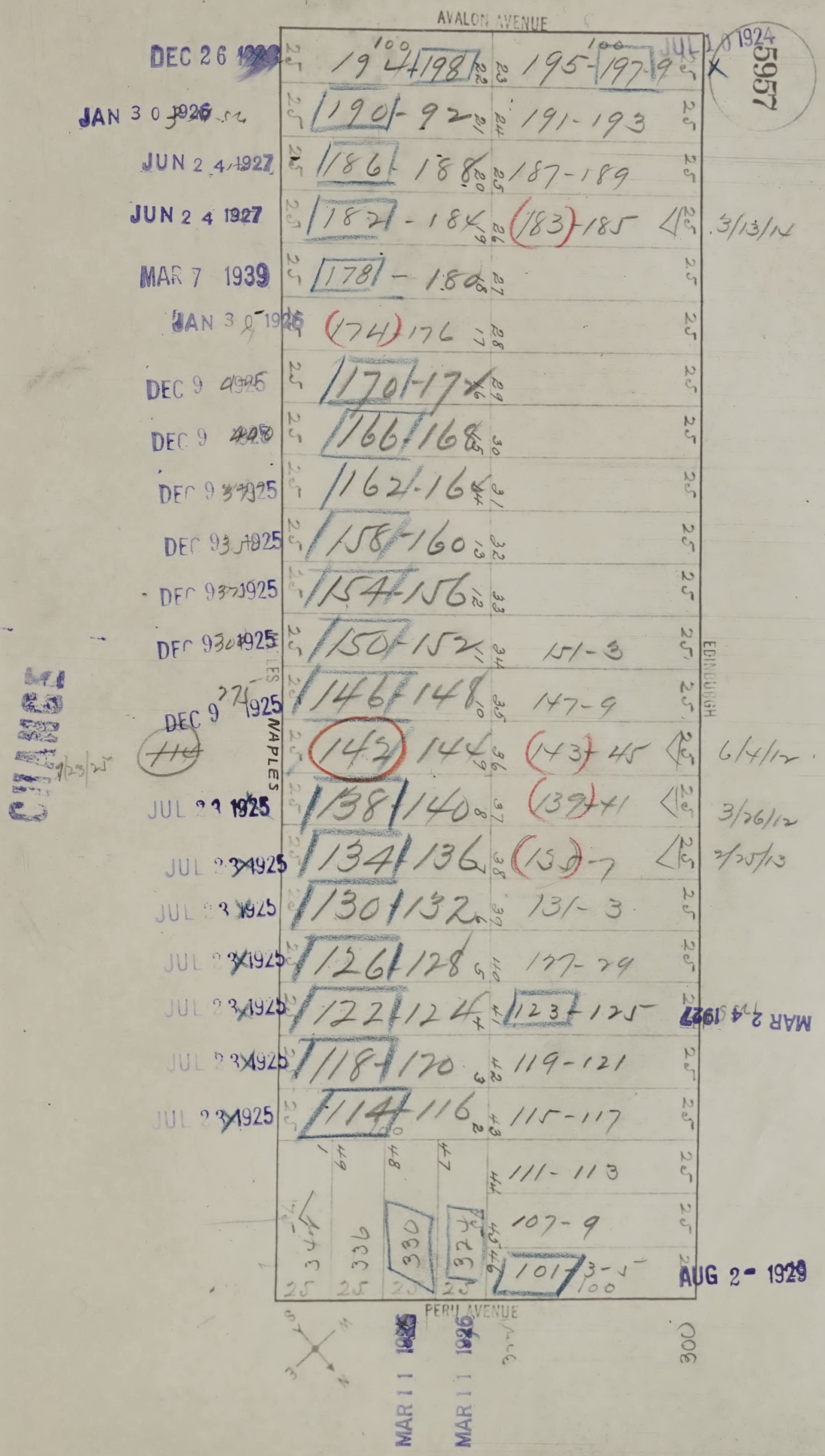
AVALON AVENUE
JUL 10 1924
5957
DEC 26 1929
190
198
195
197
JAN 30 1926
190 - 92
191-193
JUN 24 1927
186 - 188
187-189
JUN 24 1927
182 - 184
183 - 185
3/13/12
MAR 7 1939
178 - 180
JAN 30 1926
174 - 176
DEC 9 1925
170 - 172
DEC 9 1925
166 - 168
DEC 9 1925
162 - 164
DEC 9 1925
158 - 160
DEC 9 1925
154 - 156
DEC 9 1925
150 - 152
151-3
DEC 9 1925
146 - 148
147-9
NAPLES
EDINBURGH
142 - 144
143 - 45
6/4/12
JUL 23 1925
138 - 140
139 - 41
3/26/12
JUL 23 1925
134 - 136
135 - 7
2/25/13
JUL 23 1925
130 - 132
131 - 3
JUL 23 1925
126 - 128
127 - 29
JUL 23 1925
122 - 124
123 - 125
MAR 24 1927
JUL 23 1925
118 - 120
119 - 121
JUL 23 1925
114 - 116
115 - 117
111 - 113
107 - 9
101
103-5
AUG 2 1929
334
336
330
324
PERU AVENUE
MAR 11 1926
MAR 11 1926
300

SAN FRANCISCO DEPARTMENT OF BUILDING INSPECTION
OFFICIAL COPY

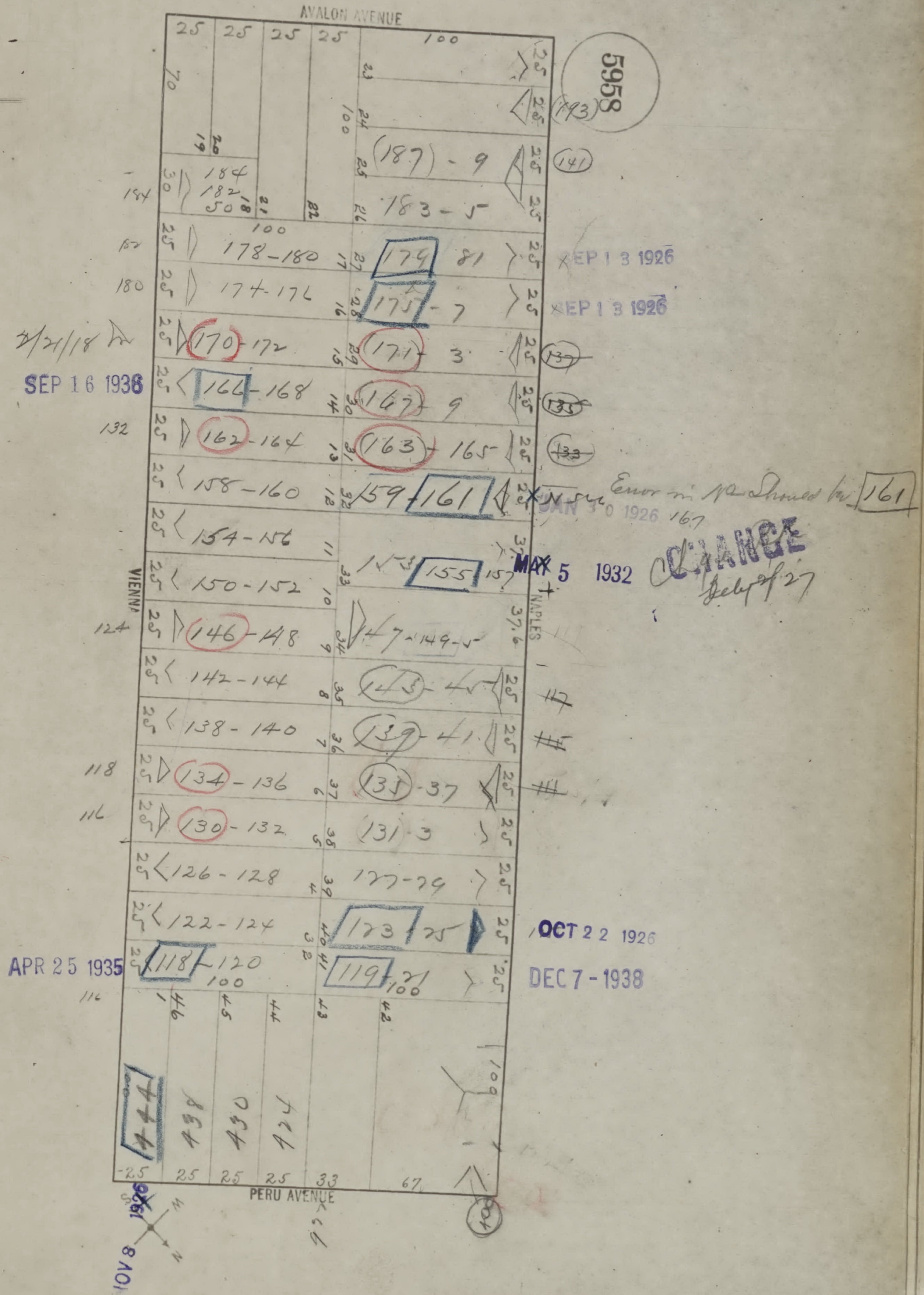
AVALON AVENUE
PERU AVENUE
VIENNA
NAPLES
5958
(187) - 9
183 - 5
184
182
178-180
174-176
179 81
175 - 7
170 - 172
171 - 3
166 - 168
167 - 9
162 - 164
163 - 165
158 - 160
159 - 161
154 - 156
155 - 157
150 - 152
146 - 148
147 - 149 - 5
142 - 144
143 - 45
138 - 140
139 - 41
134 - 136
135 - 37
130 - 132
131 - 3
126 - 128
127 - 29
122 - 124
123 - 25
118 - 120
119 - 21
477
498
490
120
2/21/18
Error in #s should be 161
SEP 16 1936
SEP 13 1926
SEP 13 1926
JAN 30 1926
MAY 5 1932
CHANGE
Feb 1 27
OCT 22 1926
APR 25 1935
DEC 7 - 1938
NOV 8 1926

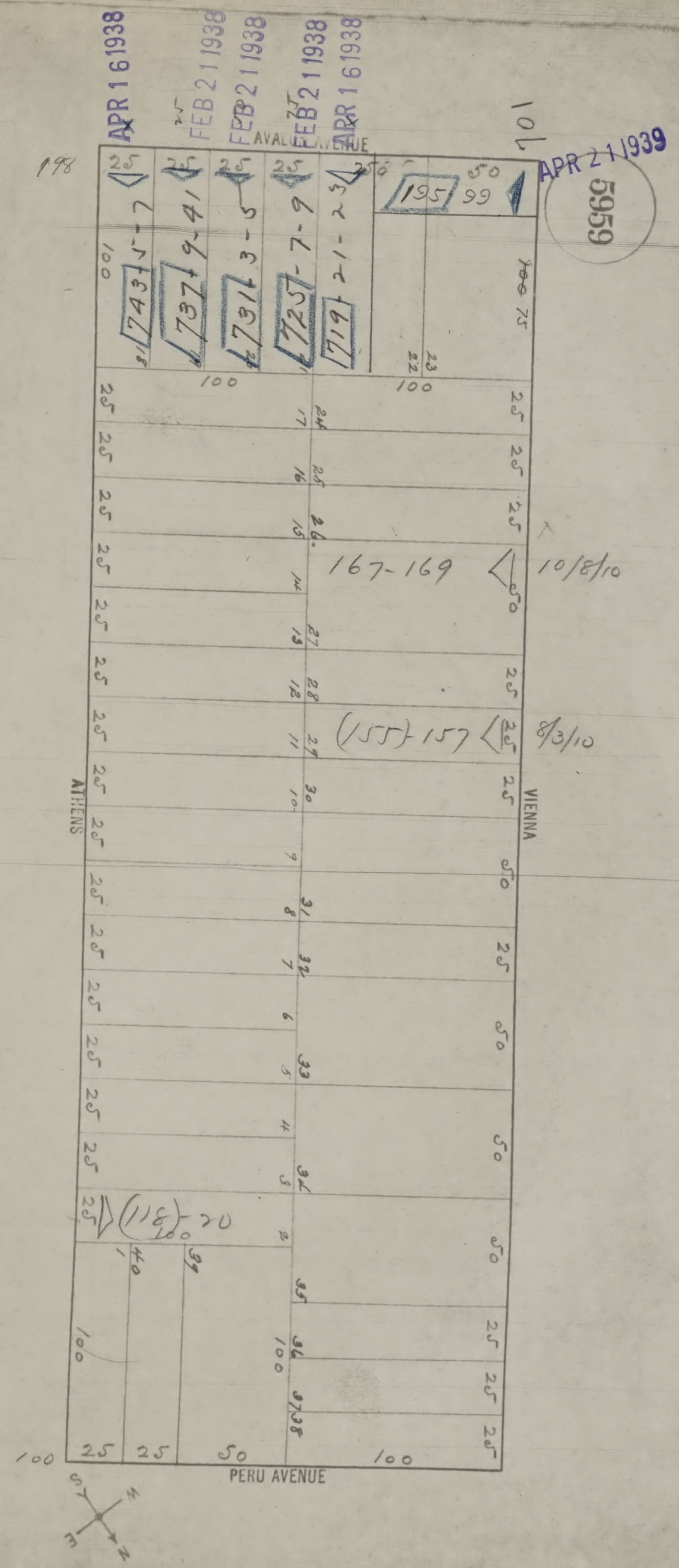
5959
APR 21 1939
APR 16 1938
FEB 21 1938
FEB 21 1938
FEB 21 1938
APR 16 1938
AVALON AVENUE
198
101
743 - 5 - 7
737 - 9 - 41
731 - 3 - 5
725 - 7 - 9
719 - 21 - 23
195 - 99
167-169
10/8/10
(155)-157
8/3/10
(118)-20
ATHENS
VIENNA
PERU AVENUE
100
25
50
75

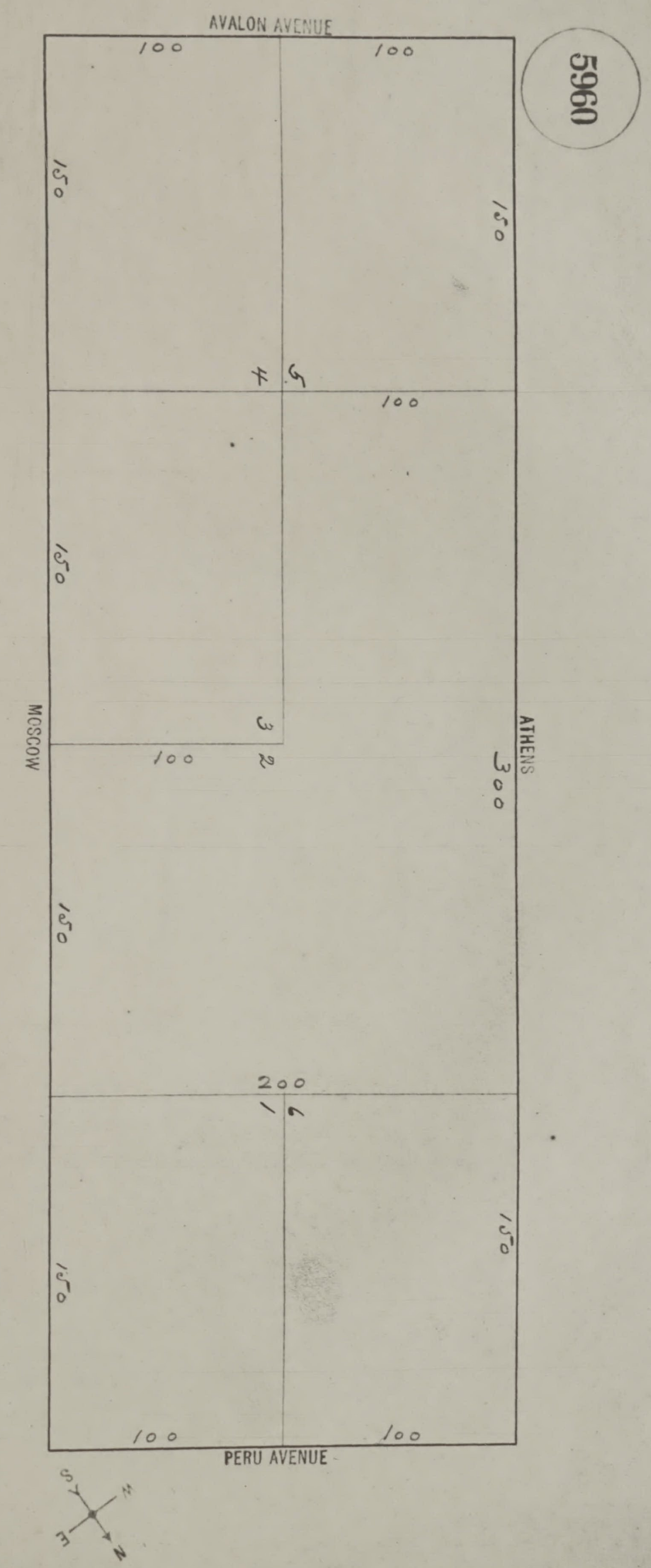
5960
AVALON AVENUE
100
100
150
150
4
5
100
150
3
2
100
MOSCOW
ATHENS
300
150
200
1
6
150
150
100
100
PERU AVENUE

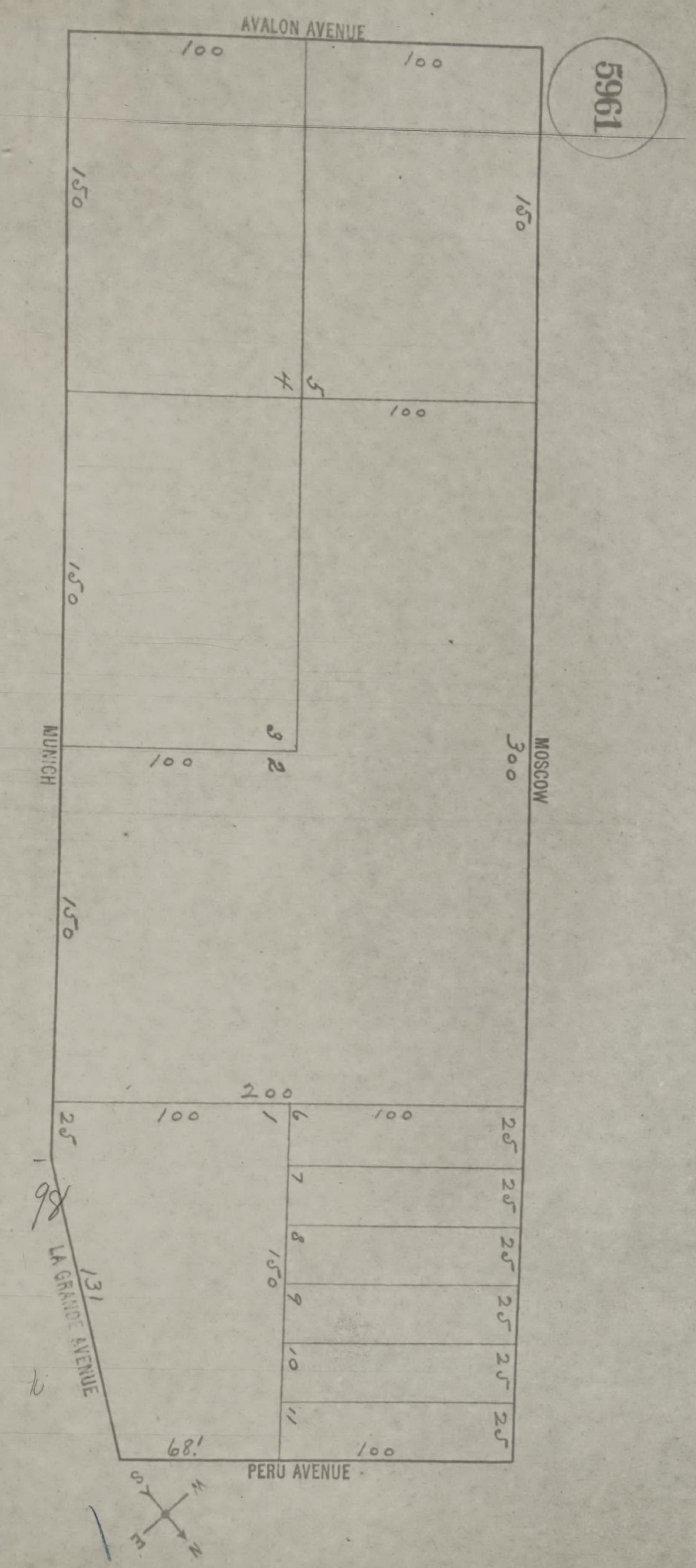
5961
AVALON AVENUE
100
100
150
150
4
5
100
150
MUNICH
MOSCOW
300
3
2
100
150
200
25
100
1
6
100
25
7
25
8
25
9
25
10
25
11
25
198
131
150
LA GRANDE AVENUE
68.1
100
PERU AVENUE
S
W
E
N

Bk 5945

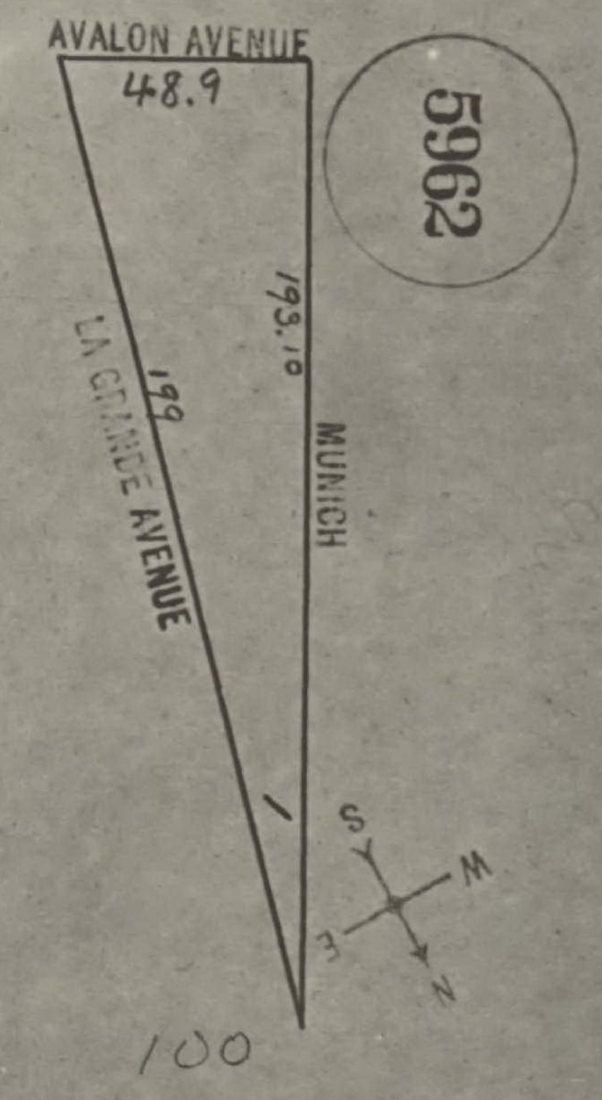
AVALON AVENUE
48.9
5962
193.10
MUNICH
199
LA GRANDE AVENUE
1
S
W
N
E
100

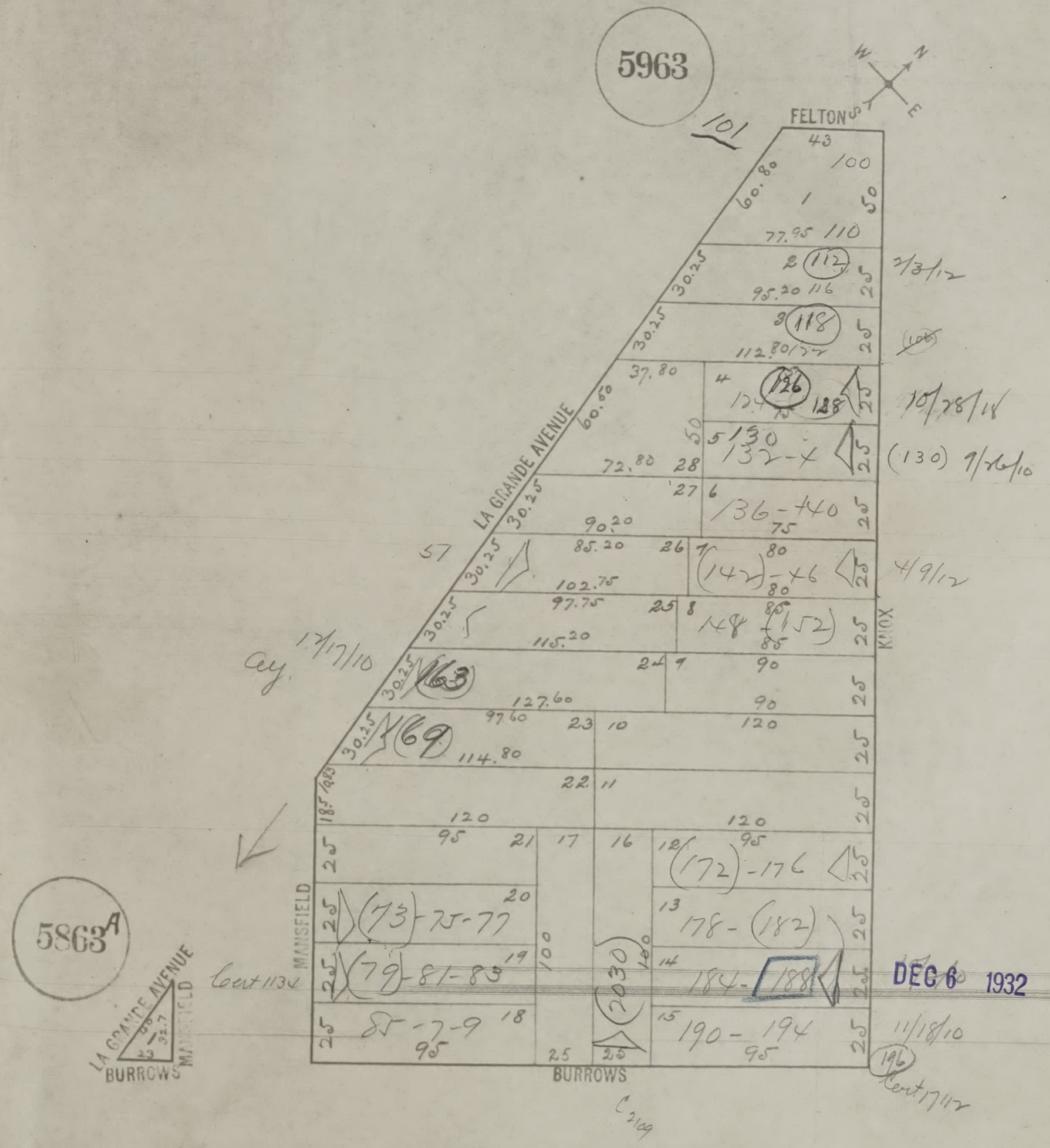
5963
101
FELTON ST
KNOX
LA GRANDE AVENUE
BURROWS
MANSFIELD
5863A
LA GRANDE AVENUE
MANSFIELD
BURROWS
N
E
S
W
2/3/12
10/28/18
(130) 7/26/10
4/9/12
ay 12/17/10
Cert 1134
DEC 6 1932
11/18/10
Cert 1712
(112)
(118)
(126)
130
132-4
136-140
(142)-46
148 (152)
(163)
(169)
(172)-176
178-(182)
184-(188)
190-194
(173)-75-77
(179)-81-83
85-7-9
(2030)
(196)
C 2/09

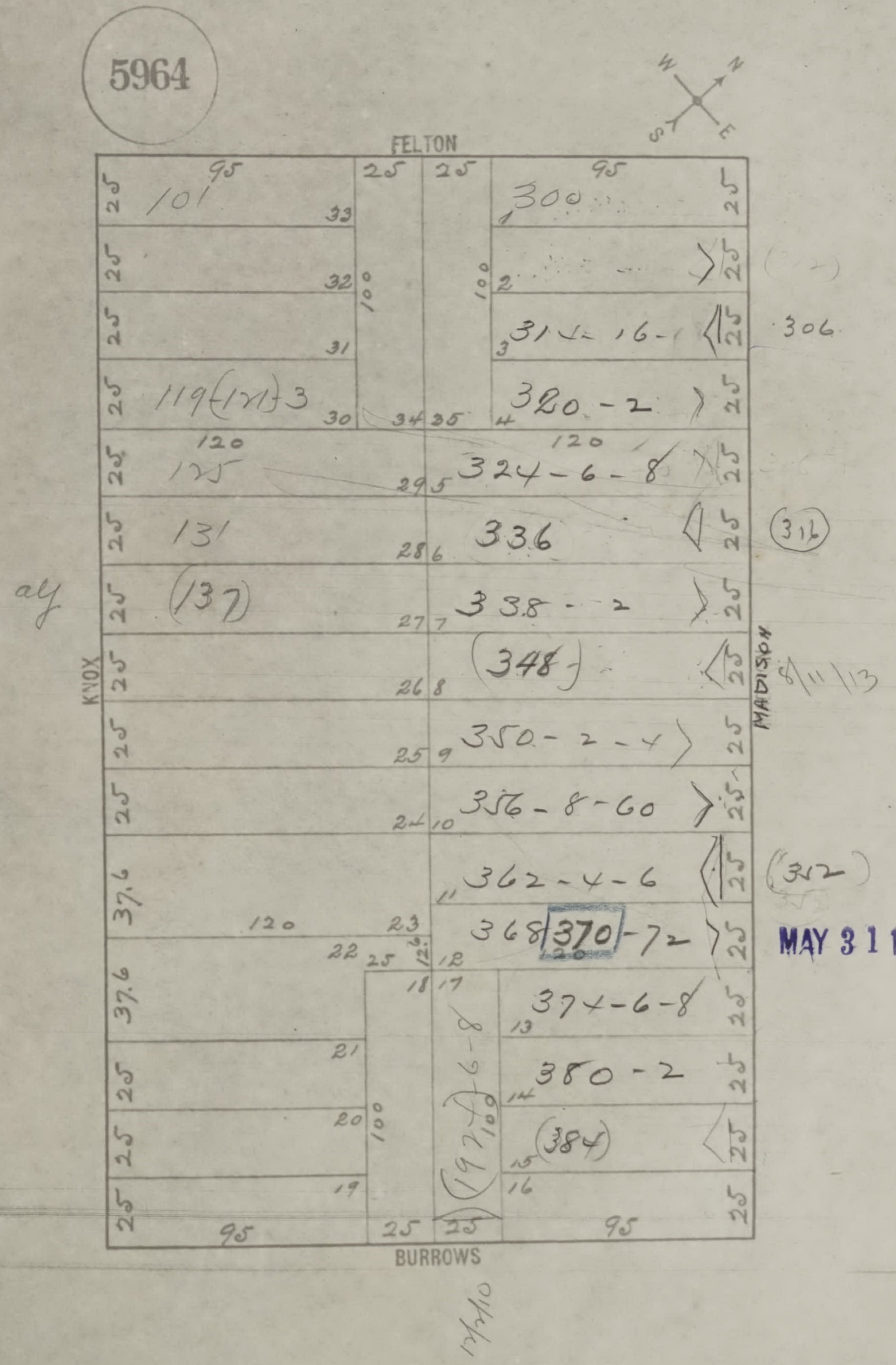
5964
W
N
S
E
FELTON
KNOX
MADISON
BURROWS
95
25
25
95
101
33
1
300
32
2
100
100
31
3
31½-16-
306
119(121)3
30
34
35
4
320-2
120
120
125
29
5
324-6-8
131
28
6
336
(316)
al
(137)
27
7
338-2
26
8
(348)
8/11/13
25
9
350-2-4
24
10
356-8-60
37.6
11
362-4-6
(352)
120
23
368 370-72
22
25
12.6
12
37.6
18
17
13
374-6-8
21
14
380-2
20
100
100
(19?)6-8
15
(384)
19
16
95
25
25
95
17/10

MAY 31 1932

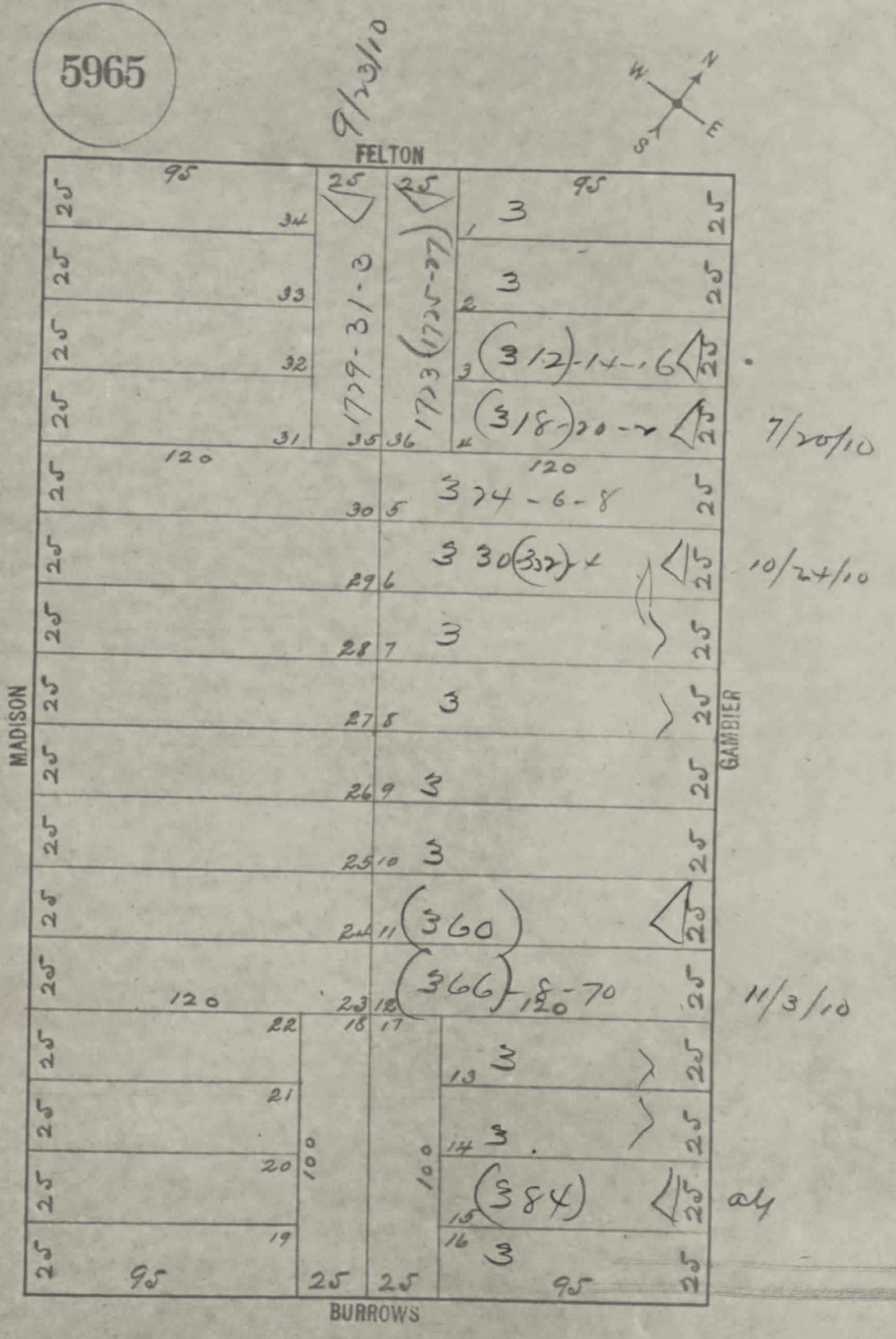
5965
9/23/10
FELTON
MADISON
GAMBIER
BURROWS
N
E
S
W
95
120
100
25
34
33
32
31
30
29
28
27
26
25
24
23
22
21
20
19
18
17
16
15
14
13
12
11
10
9
8
7
6
5
4
3
2
1
35
36
1729-31-3
1723 (1725-27)
(312)-14-16
(318)-20-2
7/20/10
374-6-8
330 (332)-4
10/24/10
3
(360)
(366)-68-70
11/3/10
(384)
a4

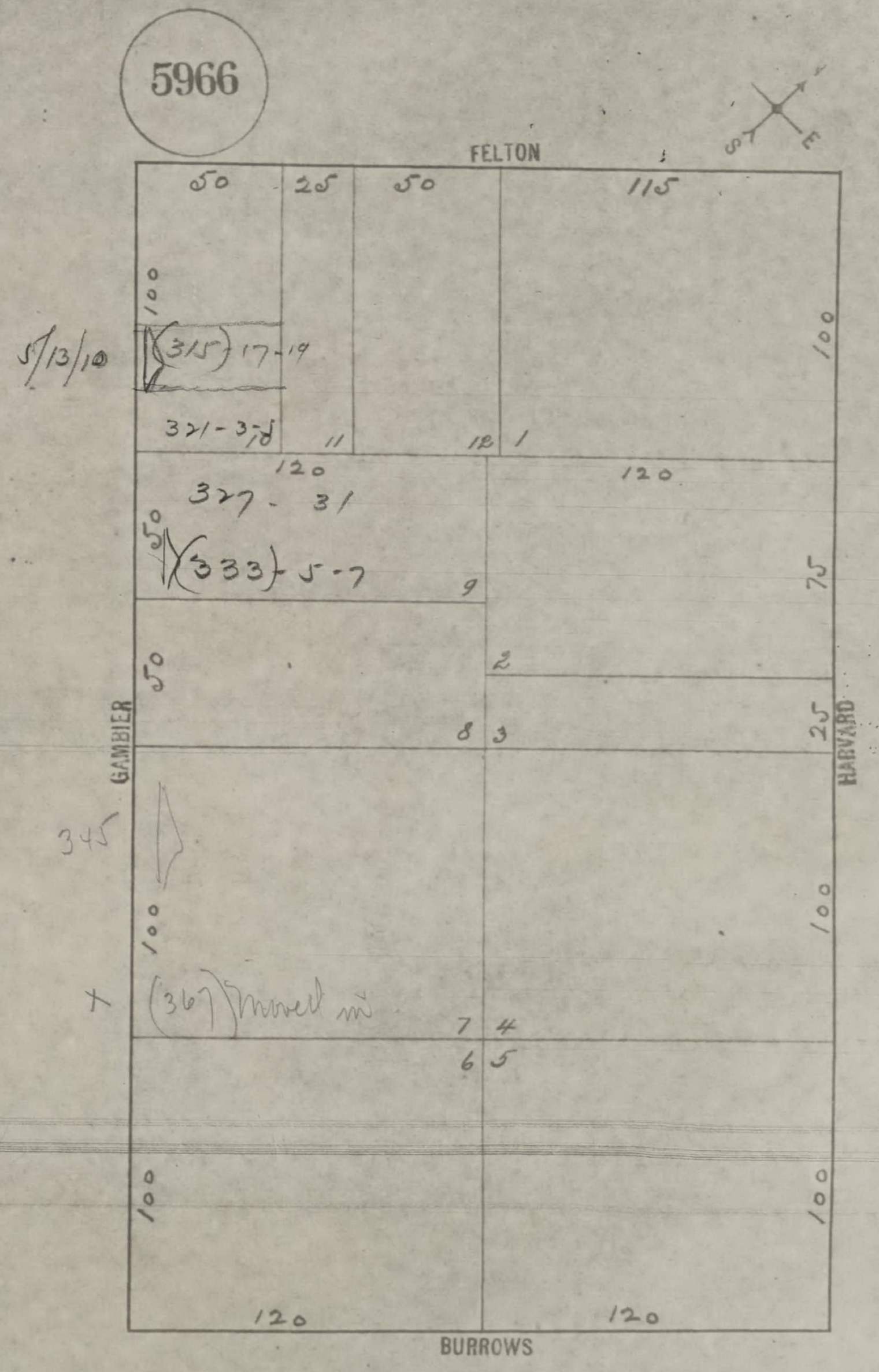
5966
FELTON
GAMBIER
HARVARD
BURROWS
S
E
50
25
50
115
100
100
5/13/10
(315) 17-19
321-3-18
11
12
1
120
120
327-31
50
(333) 5-7
9
75
2
50
8
3
25
345
100
100
x
(367) moved in
7
4
6
5
100
100
120
120

SAN FRANCISCO DEPARTMENT OF BUILDING INSPECTION
OFFICIAL COPY

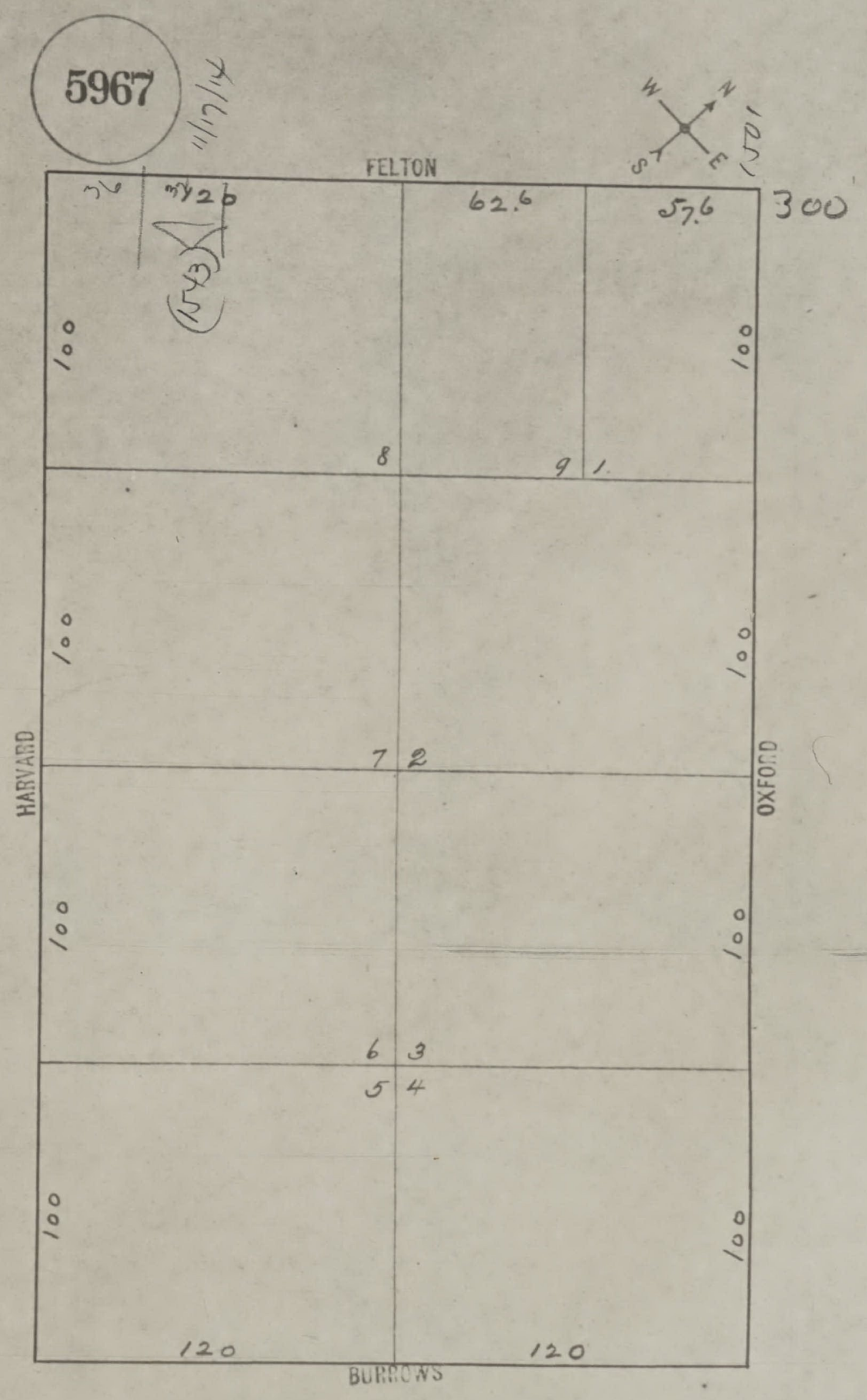
5967
11/7/14
W
N
S
E
1501
FELTON
36
34 26
1543
62.6
57.6
300
100
100
100
100
100
100
100
100
8
9
1
7
2
6
3
5
4
HARVARD
OXFORD
120
120
BURROWS


5968
JUN 1 - 1928
301
FELTON
OXFORD
CAMBRIDGE
BURROWS
W N S E
1429
1401
876 ~~120~~
120
33
9
1439
1433
1431
100
8
1
7
2
6
3
5
4
120

SAN FRANCISCO DEPARTMENT OF BUILDING INSPECTION
OFFICIAL COPY

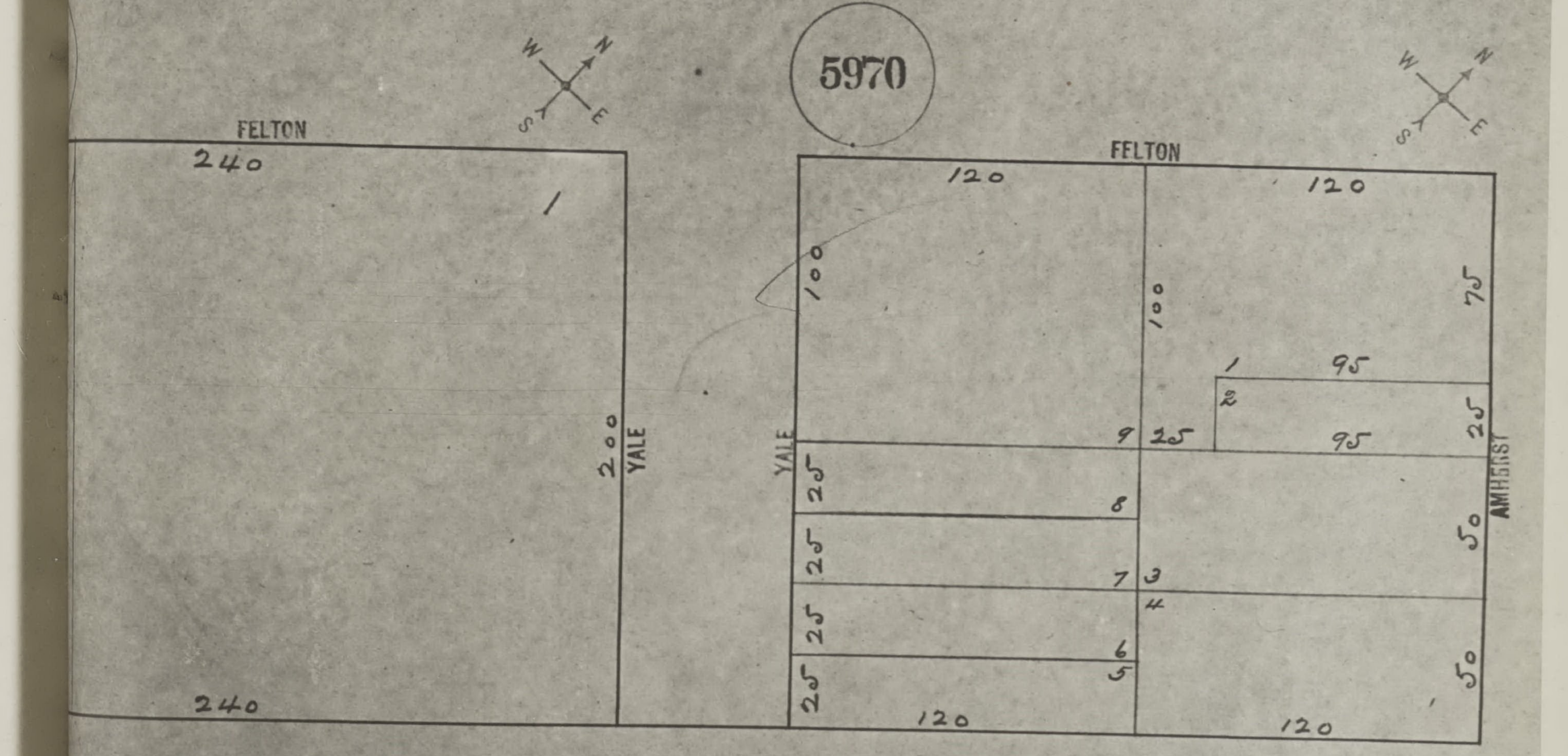
5970
FELTON
FELTON
YALE
YALE
AMHERST ST
W N S E
240
240
200
1
120
120
120
120
100
100
75
95
95
25
25
25
25
25
25
50
50
1
2
3
4
5
6
7
8
9

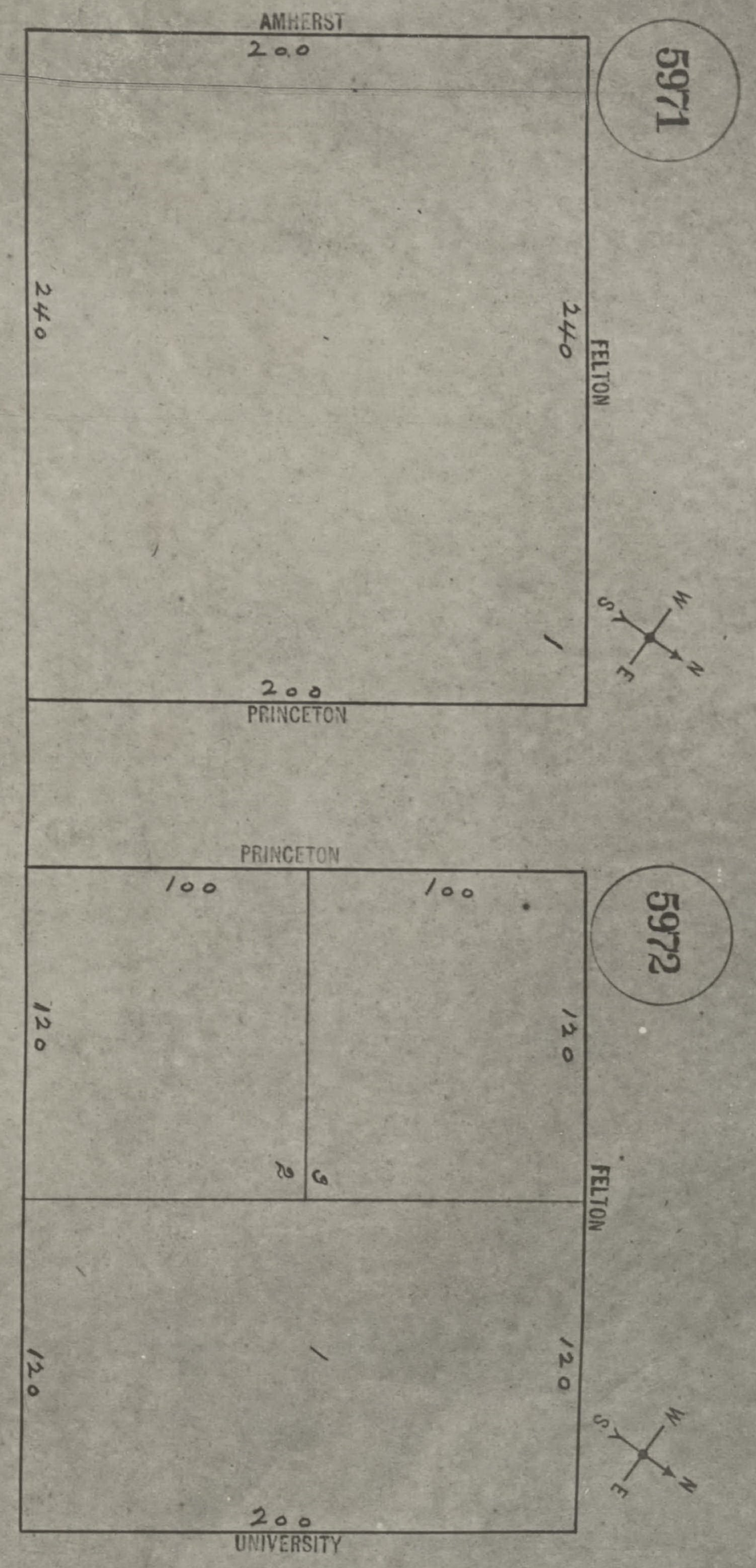
5971
AMHERST
200
240
240
FELTON
1
200
PRINCETON
W
S
N
E
5972
PRINCETON
100
100
120
120
2
3
FELTON
120
120
1
200
UNIVERSITY
W
S
N
E

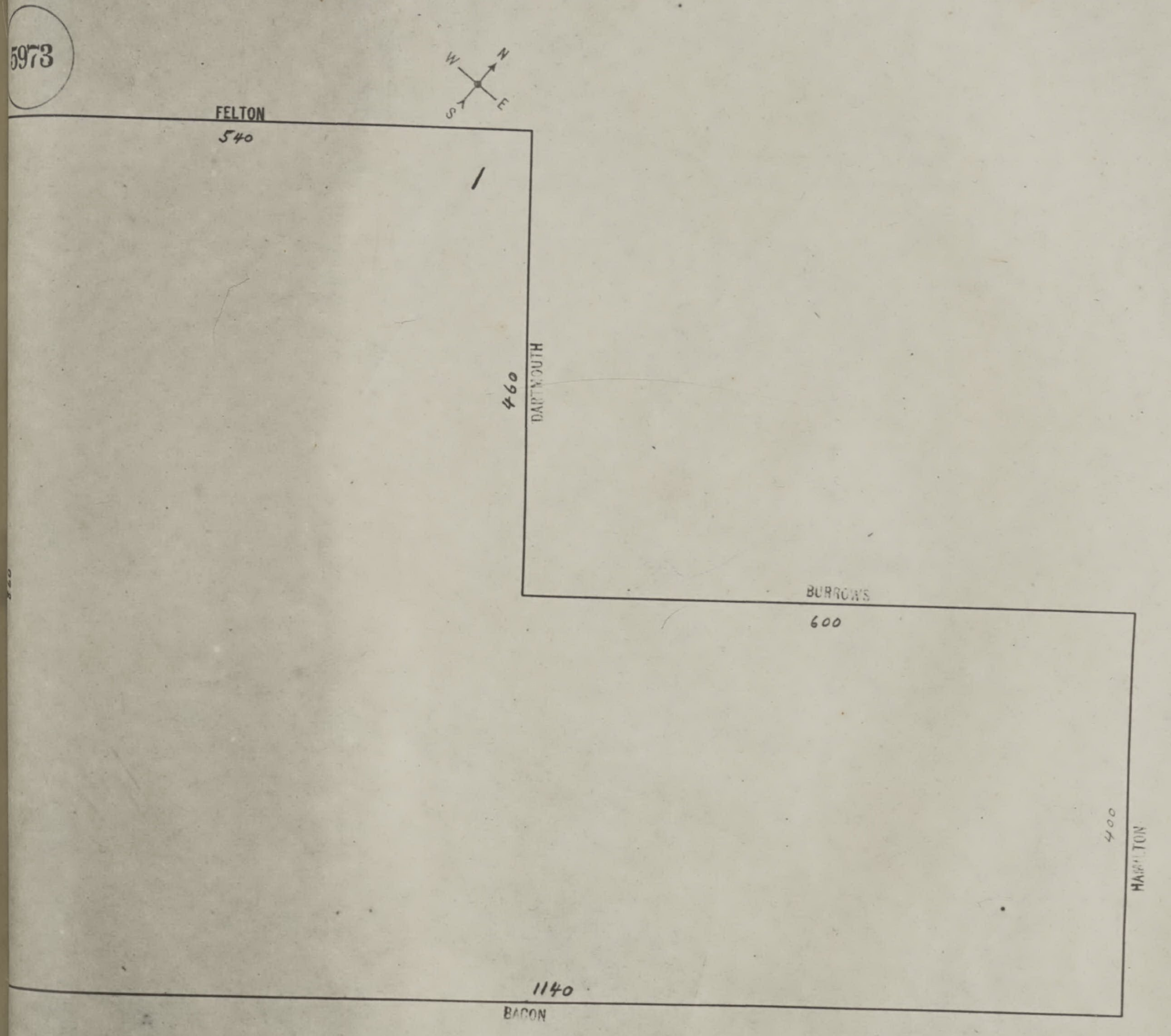
5973
W
N
S
E
FELTON
540
1
DARTMOUTH
460
BURROWS
600
400
HAMILTON
1140
BACON

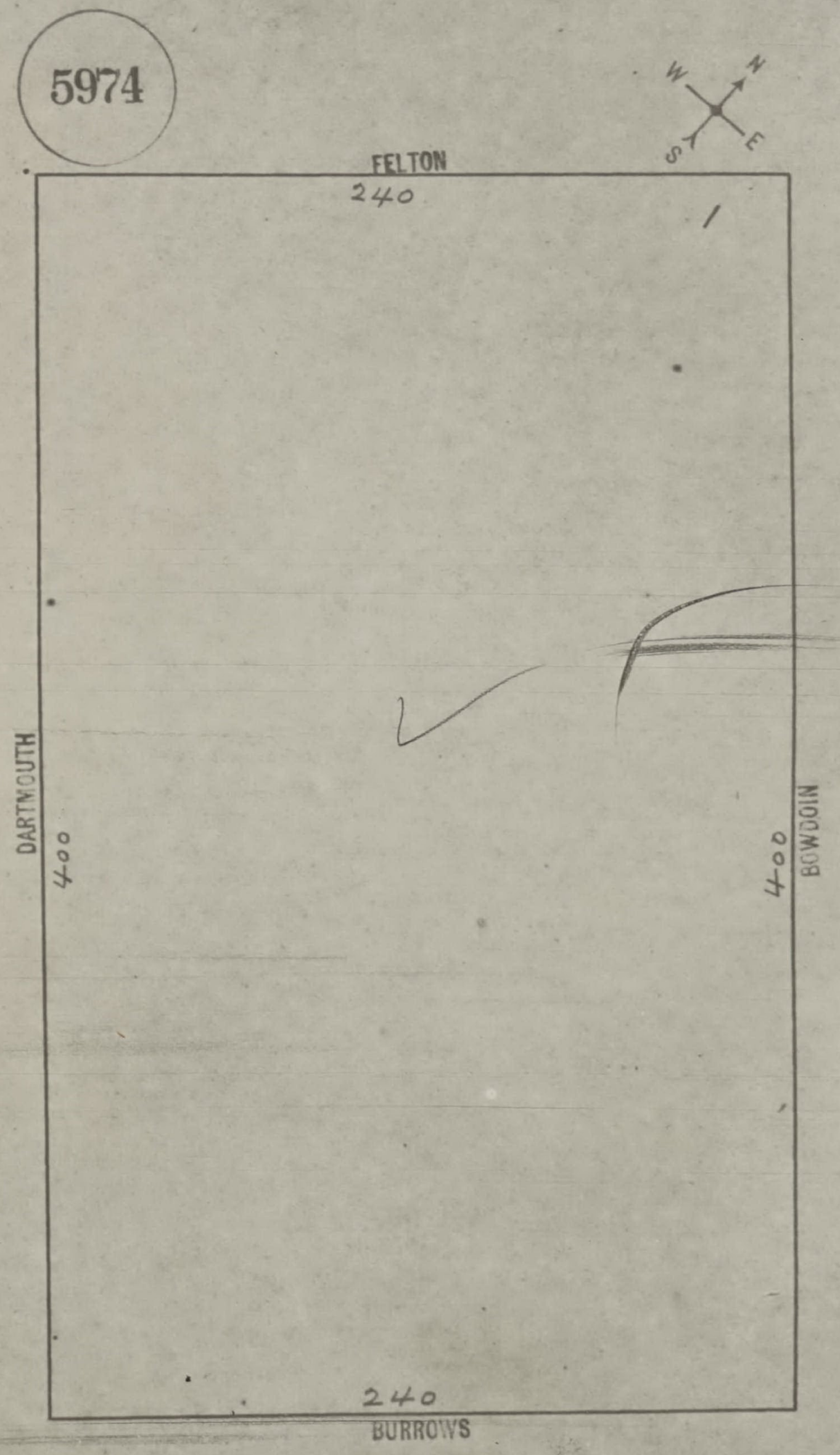
5974
W
N
S
E
FELTON
240
1
DARTMOUTH
400
BOWDOIN
400
240
BURROWS

SAN FRANCISCO DEPARTMENT OF BUILDING INSPECTION
OFFICIAL COPY

Block 5975

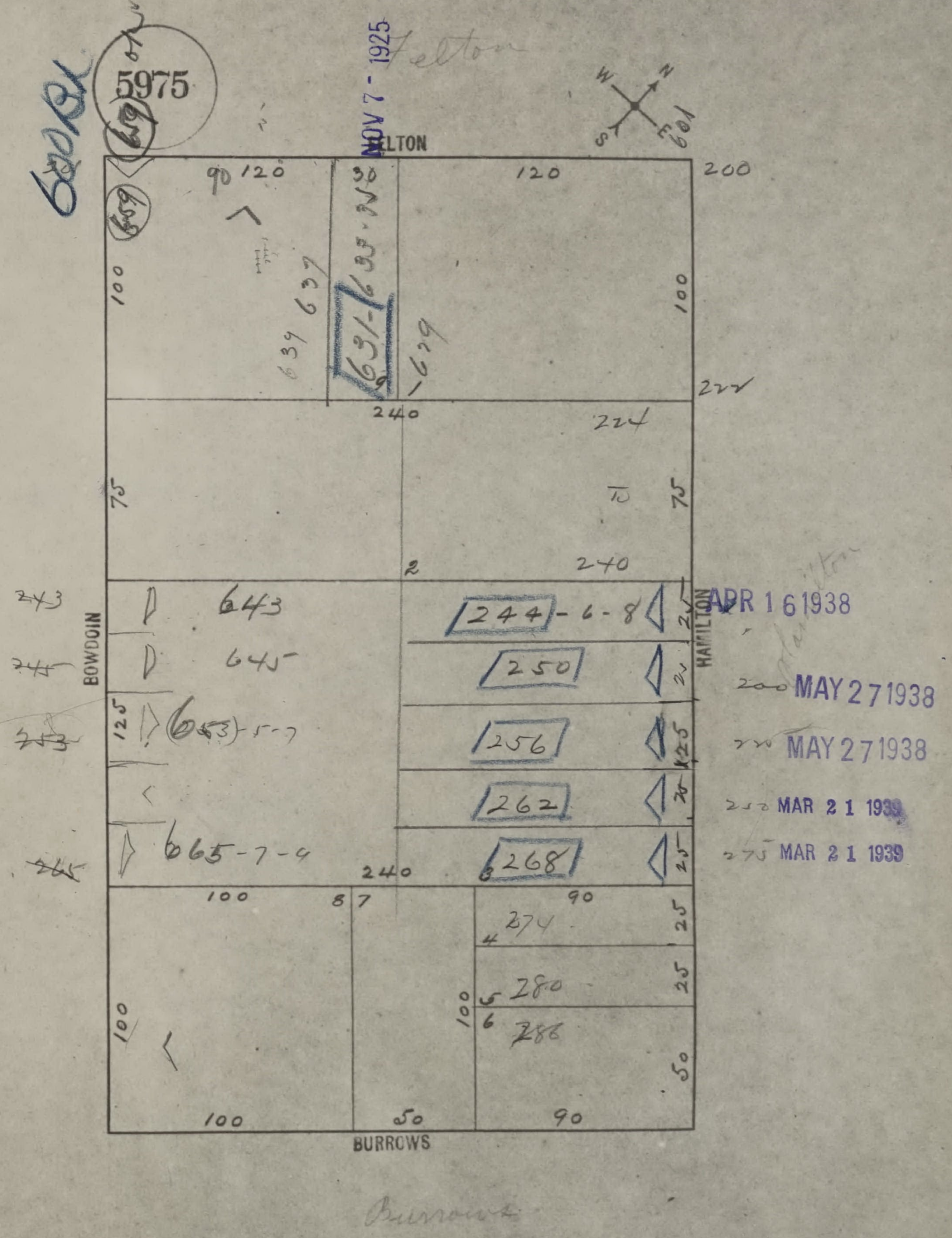
5975
6008L
FELTON
BOWDOIN
HAMILTON
BURROWS
NOV 7 - 1925
APR 16 1938
MAY 27 1938
MAY 27 1938
MAR 21 1939
MAR 21 1939
120
200
100
240
224
75
643
645
653-5-7
665-7-9
244-6-8
250
256
262
268
274
280
286
100
50
90
25

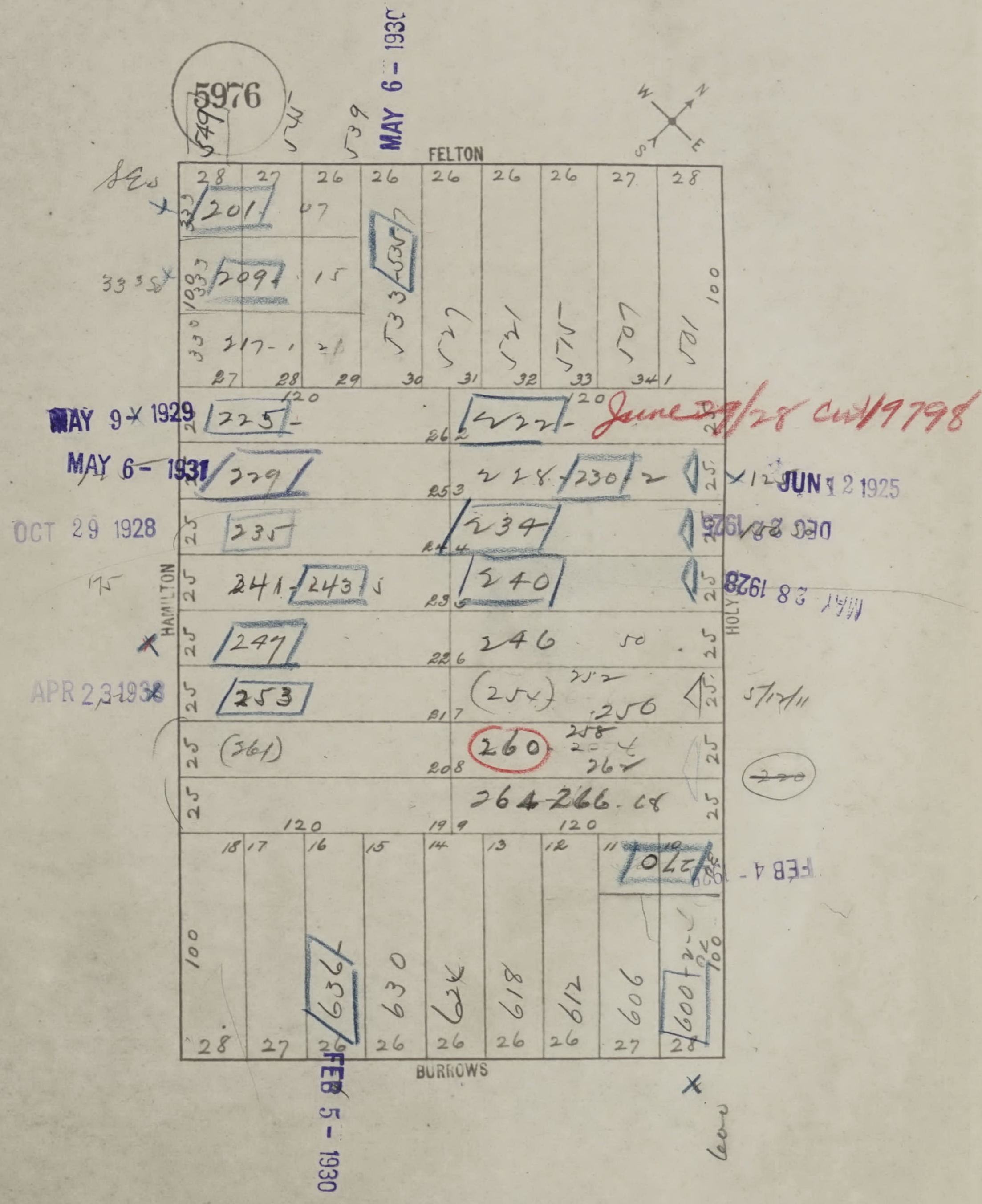
5976
MAY 6 - 1930
FELTON
HAMILTON
HOLYOKE
BURROWS
MAY 9 1929
MAY 6 - 1931
OCT 29 1928
APR 23 1938
JUN 12 1925
FEB 5 - 1930
June 28/28 cut 19798
201
209
217
225
229
235
241
243
247
253
261
222
228
230
234
240
246
250
252
256
260
258
264 266
270
600
606
612
618
624
630
636
539
533
527
521
515
507
501
120
100
25

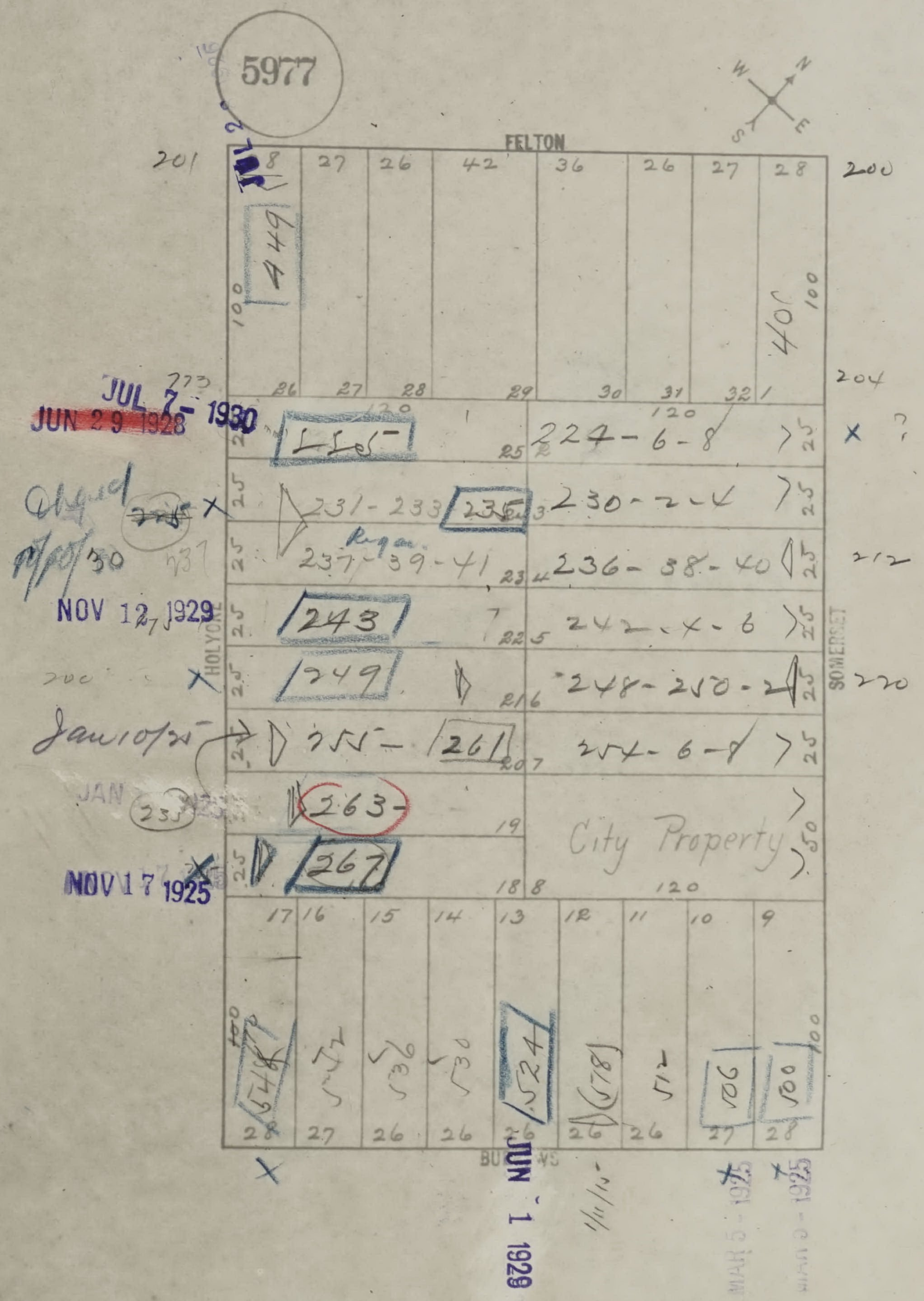
5977
FELTON
HOLYOKE
SOMERSET
City Property
201
200
204
212
220
224-6-8
230-2-4
236-38-40
242-4-6
248-250-2
254-6-8
231-233
235
237-39-41
243
249
255-
261
263-
267
JUL 7 - 1930
~~JUN 29 1928~~
NOV 12, 1929
NOV 17 1925
Jan 10/25
JUN 1 1929
120
100
25
50

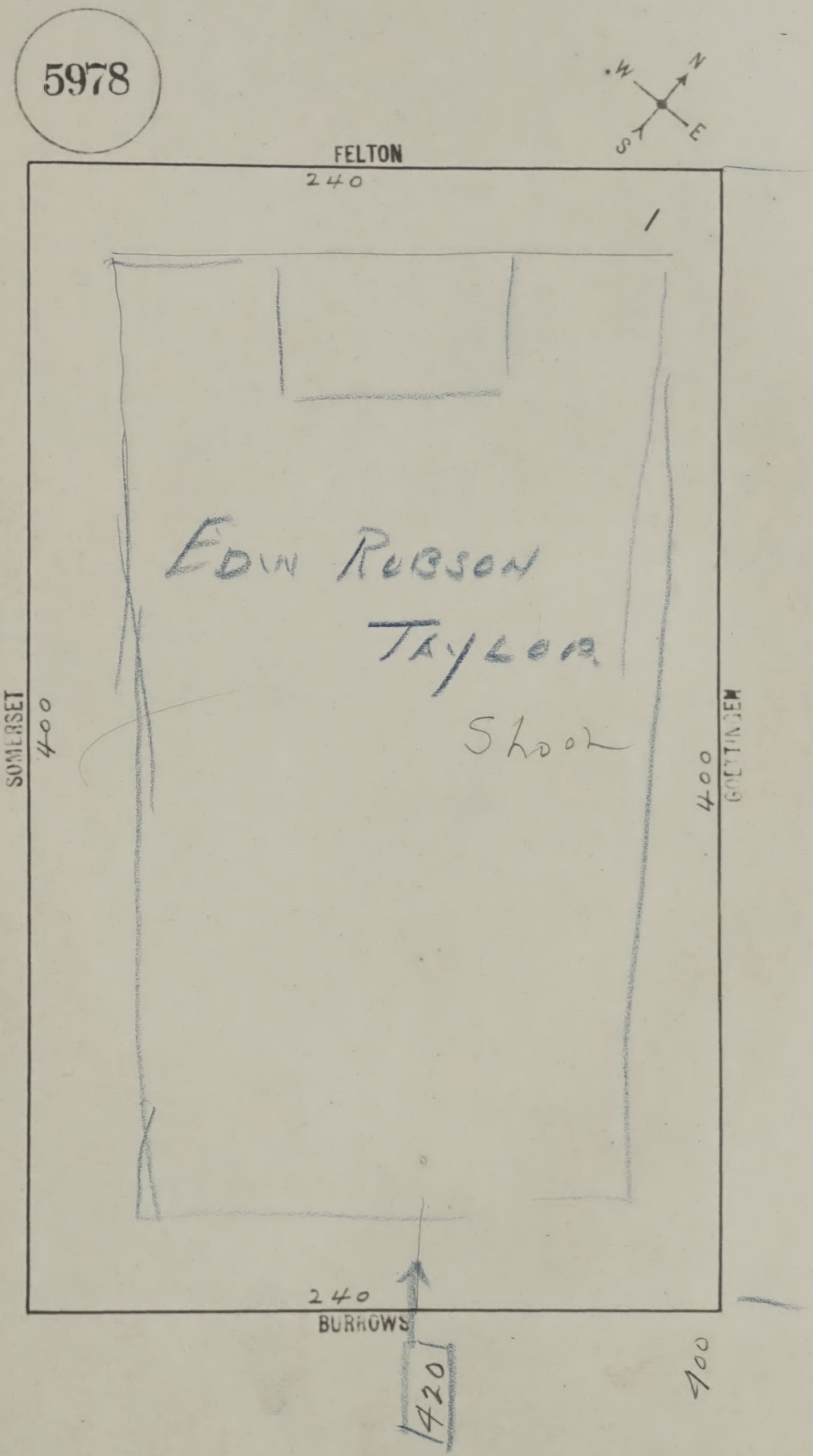
5978
W
N
S
E
FELTON
240
1
EDW ROBSON
TAYLOR
Shool
SOMERSET
400
GOETTINGEN
400
240
BURROWS
420
700

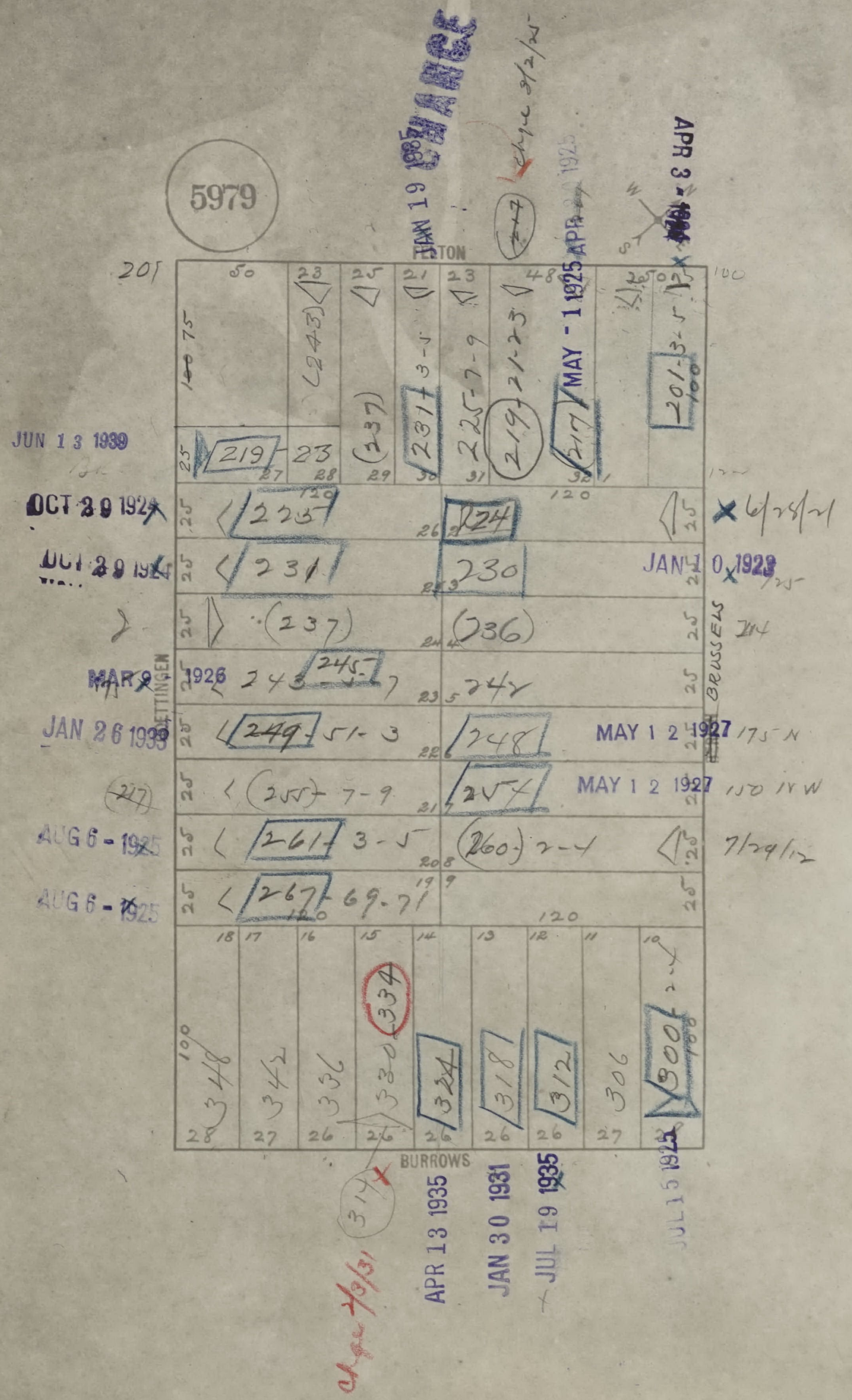
5979
FELTON
BURROWS
BRUSSELS
GOETTINGEN
CHANGE
JAN 19 1937
APR 3 1928
MAY - 1 1925
JUN 13 1939
OCT 29 1924
OCT 29 1924
JAN 10 1928
MAR 1926
JAN 26 1939
MAY 12 1927
MAY 12 1927
AUG 6 - 1925
AUG 6 - 1925
APR 13 1935
JAN 30 1931
JUL 19 1935
JUL 15 1925
201
219
225
231
237
243
245
249
255
261
267
224
230
236
242
248
254
260
217
219
225
231
237
201
348
342
336
330
334
324
318
312
306
300
6/28/21
7/29/12
Chge 7/3/31

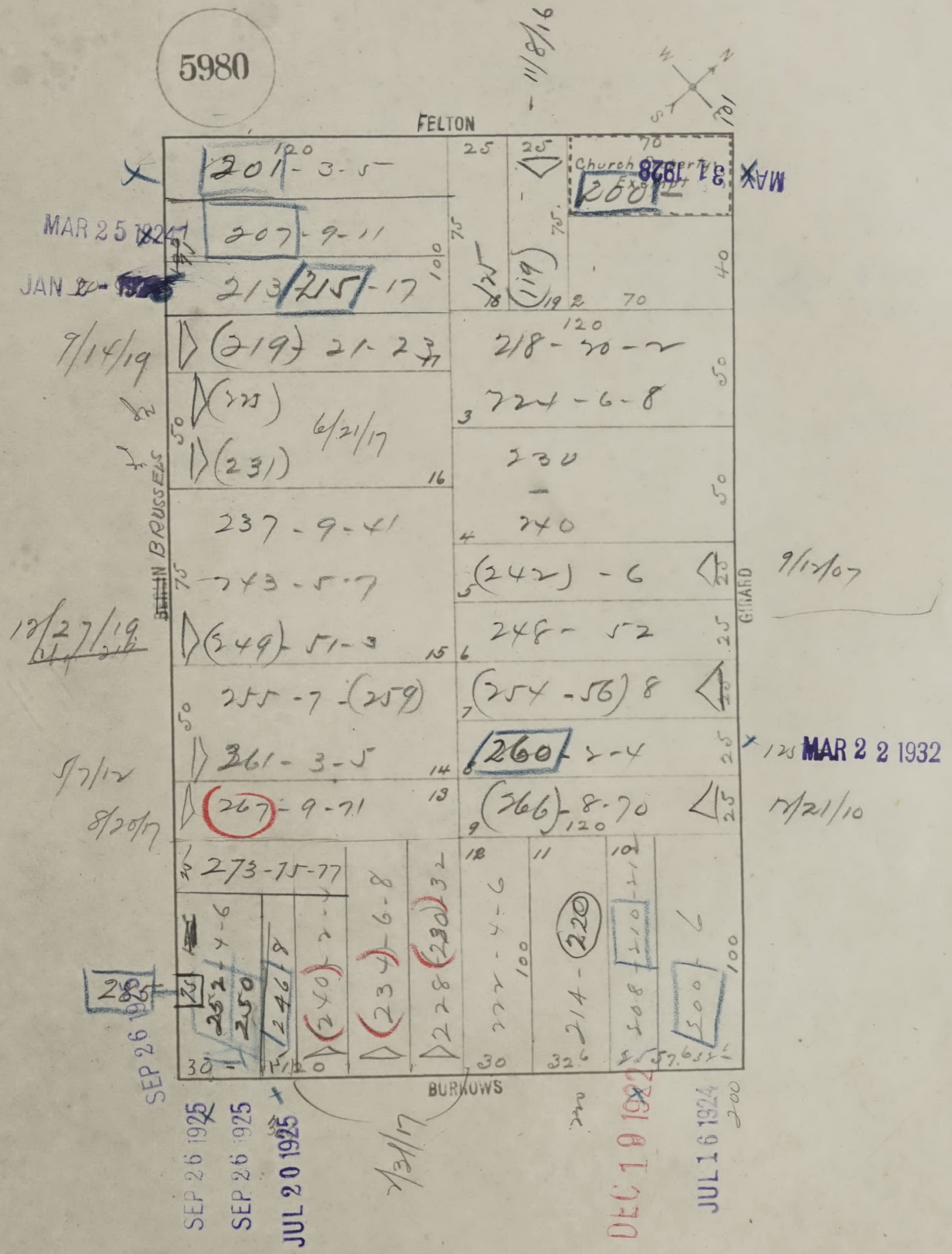
5980
FELTON
BURROWS
BRUSSELS
GIRARD
Church Property Exempt
- 11/8/16
201 - 3 - 5
207 - 9 - 11
213 / 215 - 17
(219) 21 - 23
(225)
(231)
6/21/17
237 - 9 - 41
243 - 5 - 7
(249) 51 - 3
255 - 7 - (259)
261 - 3 - 5
(267) - 9 - 71
273 - 75 - 77
200
218 - 20 - 2
224 - 6 - 8
230 - 240
(242) - 6
248 - 52
(254 - 56) 8
260 - 2 - 4
(266) - 8 - 70
252 - 4 - 6
250
246 / 8
(240) - 2 - 4
(234) - 6 - 8
228 (230) 32
222 - 4 - 6
214 - (220)
208 - 210
200 - 6
285
MAR 25 1924
JAN 20 1925
MAR 31 1928
9/14/19
12/27/19
5/7/12
8/20/17
9/12/07
MAR 22 1932
11/21/10
SEP 26 1925
SEP 26 1925
SEP 26 1925
JUL 20 1925
7/31/17
DEC 19 1922
JUL 16 1924

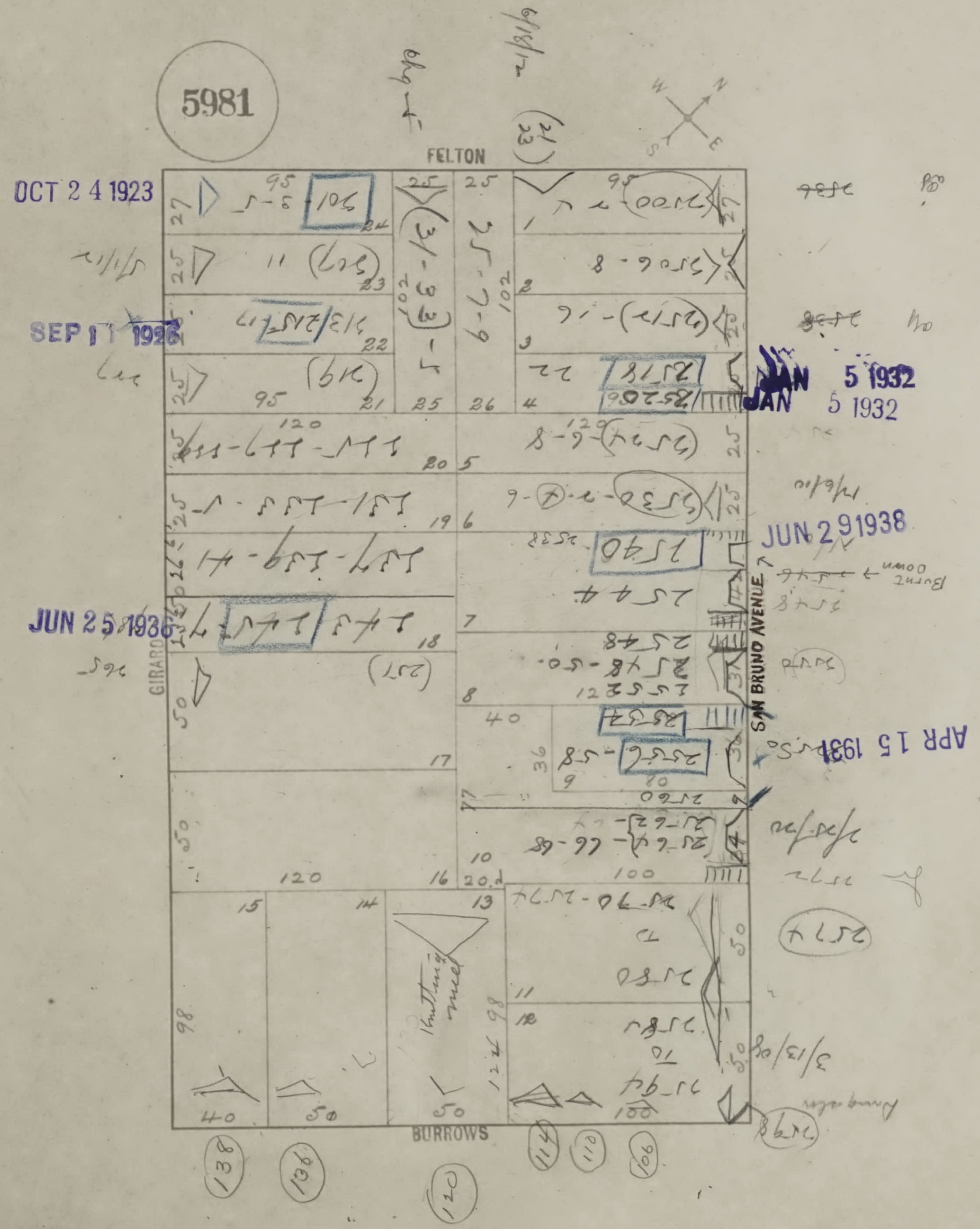
5981
FELTON
GIRARD
SAN BRUNO AVENUE
BURROWS
OCT 24 1923
SEP 11 1926
JAN 5 1932
JAN 5 1932
JUN 29 1938
JUN 25 1936
APR 15 1931
Burnt down
138
136
120
114
110
106

SAN FRANCISCO DEPARTMENT OF BUILDING INSPECTION
OFFICIAL COPY

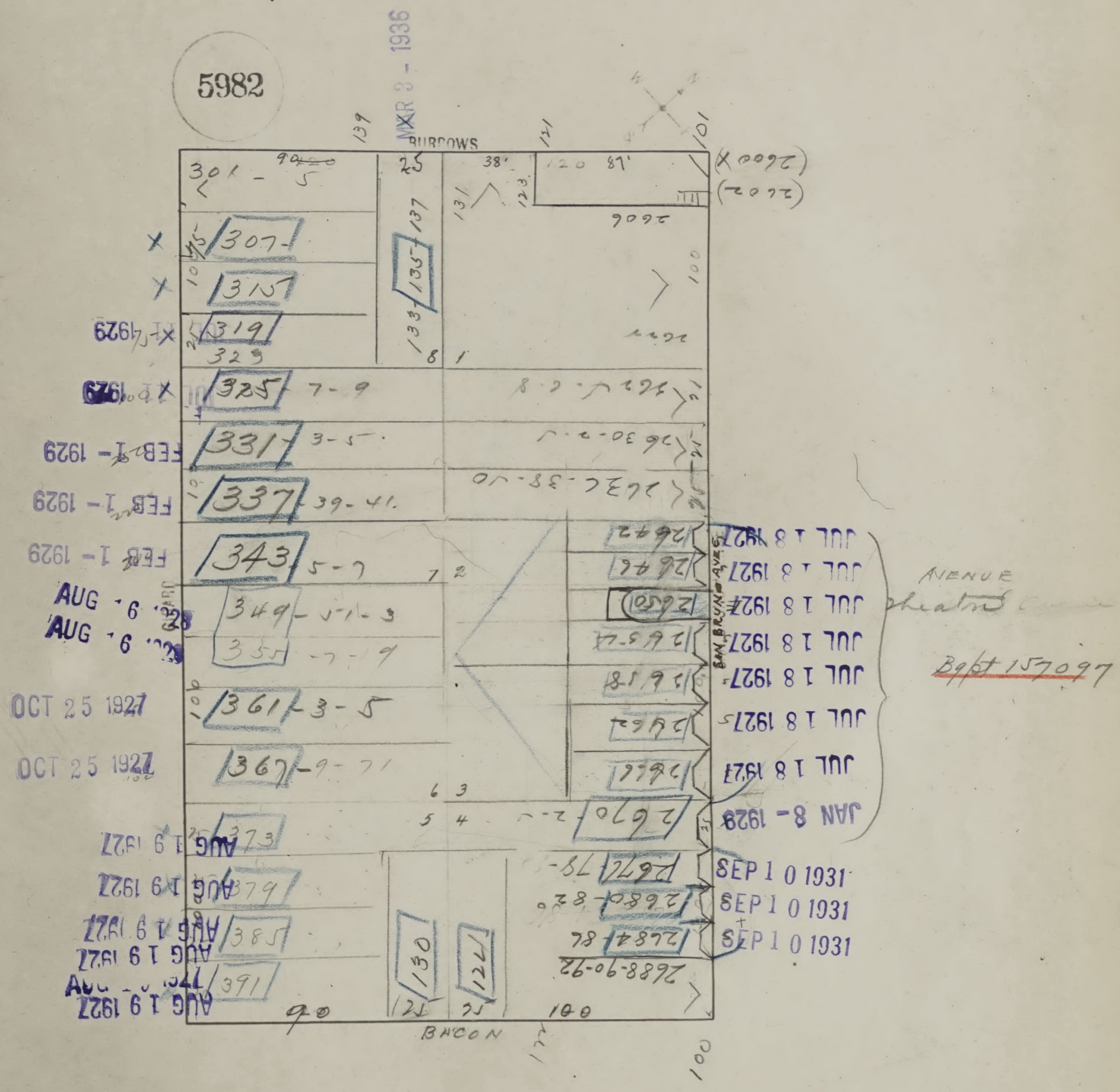
5982
MAR 3 - 1936
BURROWS
BACON
SAN BRUNO AVE
301 - 5
307
315
319
325 7-9
331 3-5
337 39-41
343 5-7
349 51-3
355 7-9
361 3-5
367 9-71
373
379
385
391
137
135
133
130
122
2600
2602
2606
2642
2646
2650
2654
2658
2662
2666
2670
2674 79
2680 82
2684 86
2688-90-92
90
25
100
FEB 1 - 1929
AUG 6 1928
OCT 25 1927
AUG 19 1927
JUL 18 1927
JAN 8 - 1928
SEP 10 1931
Avenue theatre
~~Bgbt 157097~~

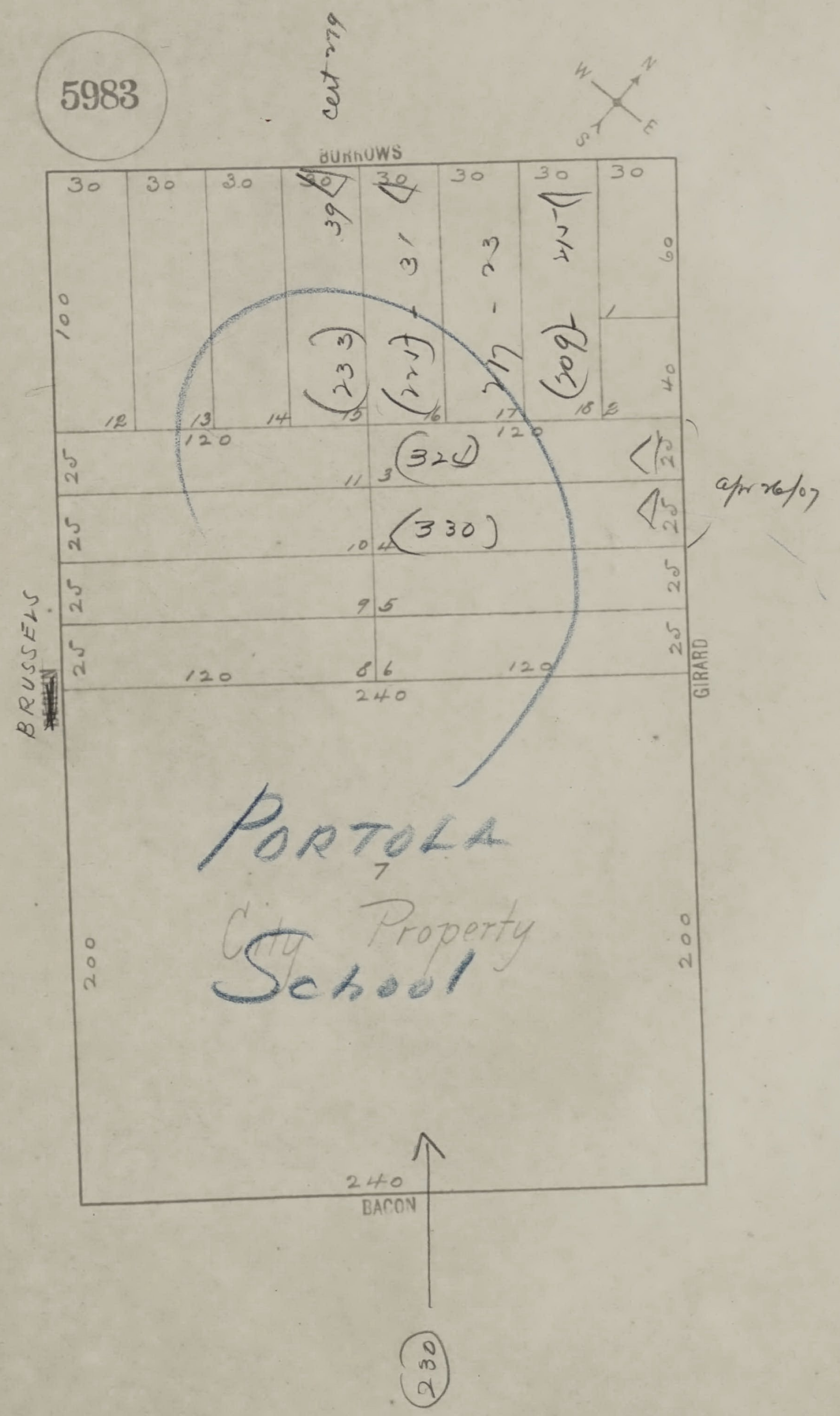
5983
cert 279
N
W
E
S
BURROWS
30
30
30
30
30
30
30
30
39
31
23
100
60
40
1
12
13
14
15
16
17
18
2
(233)
(309)
(324)
(330)
120
120
120
120
11 3
10 4
9 5
8 6
25
25
25
25
25
25
25
25
apr 26/07
BRUSSELS
GIRARD
240
PORTOLA
7
City Property
School
200
200
240
BACON
230

SAN FRANCISCO DEPARTMENT OF BUILDING INSPECTION
OFFICIAL COPY

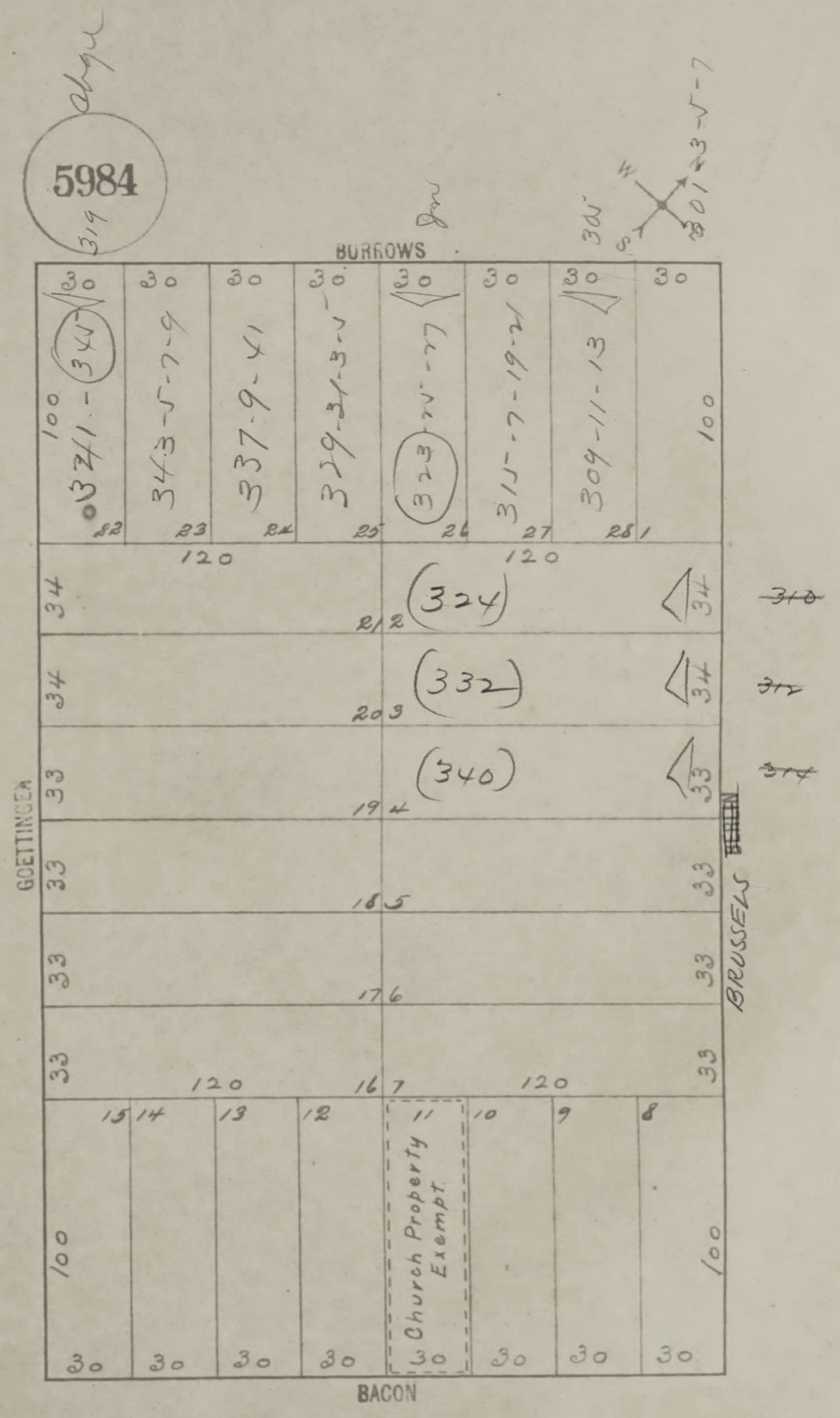
5984
BURROWS
GOETTINGER
BRUSSELS
BACON
W
S
301-3-5-7
371-345
343-5-7-9
337-9-41
329-31-3-5
323-25-27
315-7-19-21
309-11-13
(324)
(332)
(340)
~~310~~
~~312~~
~~314~~
Church Property Exempt
22
23
24
25
26
27
28
1
2
3
4
5
6
7
8
9
10
11
12
13
14
15
16
17
18
19
20
21
120
100
30
34
33

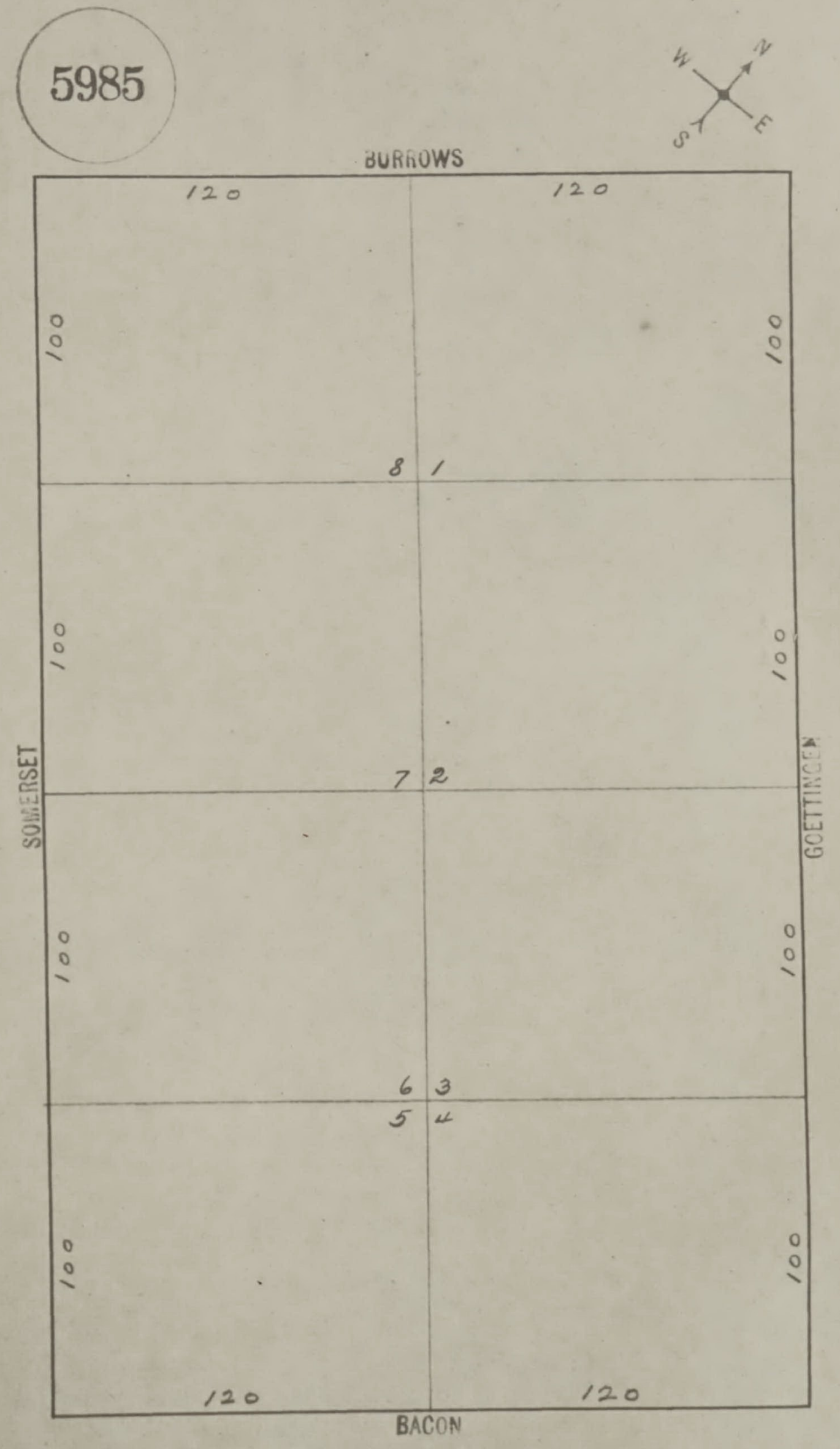
5985
N
E
S
W
BURROWS
120
120
100
100
8
1
100
100
SOMERSET
GOETTINGEN
7
2
100
100
6
3
5
4
100
100
120
120
BACON

Block changed 2/29 — confused by builder

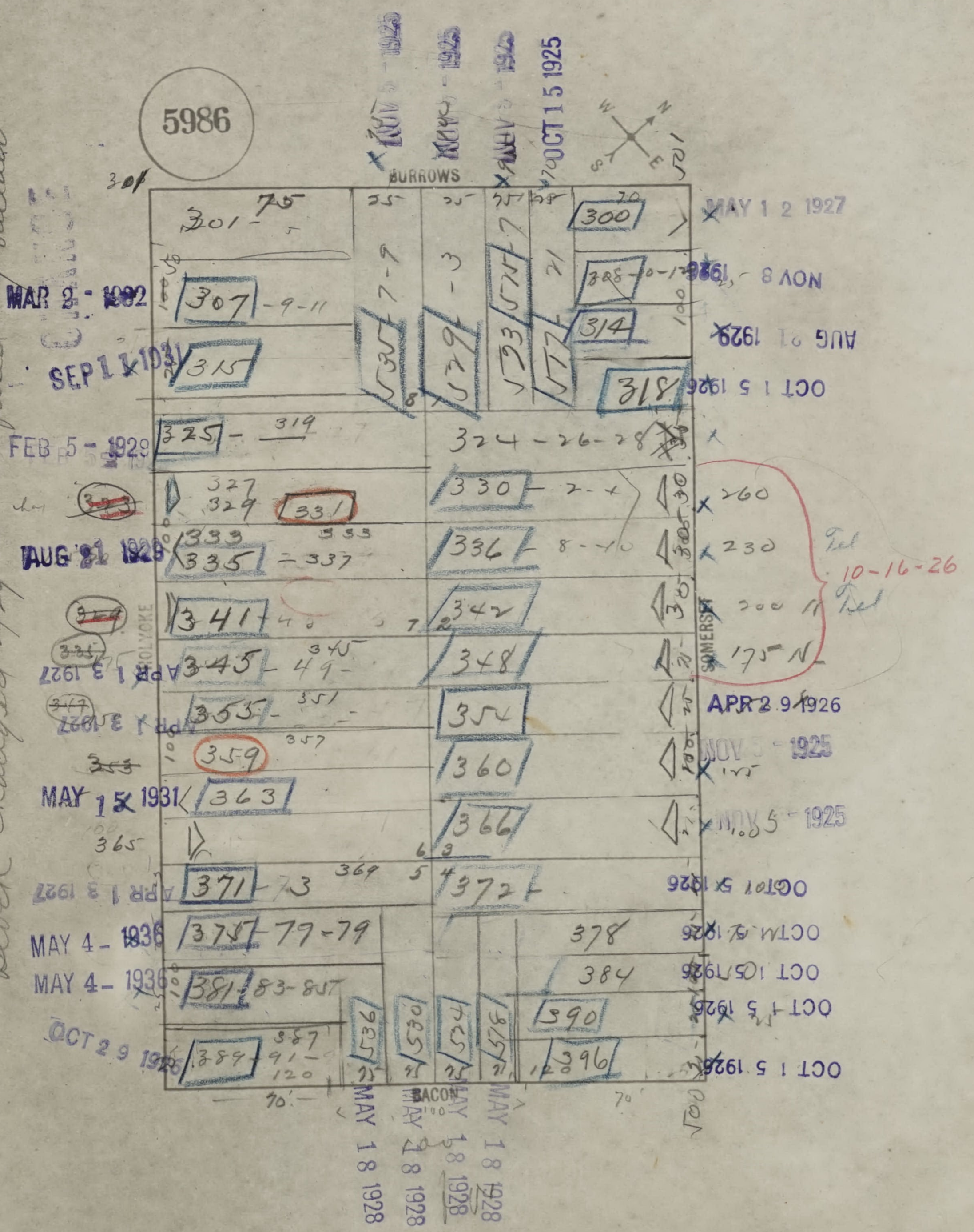
5986
BURROWS
HOLYOKE
SOMERSET
BACON
N
E
S
W
301-75
300
307-9-11
315
308-10-12
314
318
325-319
324-26-28
327
329
331
333
335-337
330-2-4
336-8-10
341
342
345-49
348
355-351
354
359
357
360
363
365
366
369
371-73
372
375-77-79
378
381-83-85
384
389
387
91
120
390
396
260
230
200
175
Tel 10-16-26
70'
100
NOV 5 1925
OCT 15 1925
MAY 12 1927
NOV 8 1926
AUG 1929
OCT 15 1926
MAR 2 1932
SEP 11 1931
FEB 5 1929
AUG 21 1929
APR 13 1927
APR 29 1926
MAY 15 1931
MAY 4 1936
OCT 29 1926
OCT 15 1926
MAY 18 1928

SAN FRANCISCO DEPARTMENT OF BUILDING INSPECTION
OFFICIAL COPY

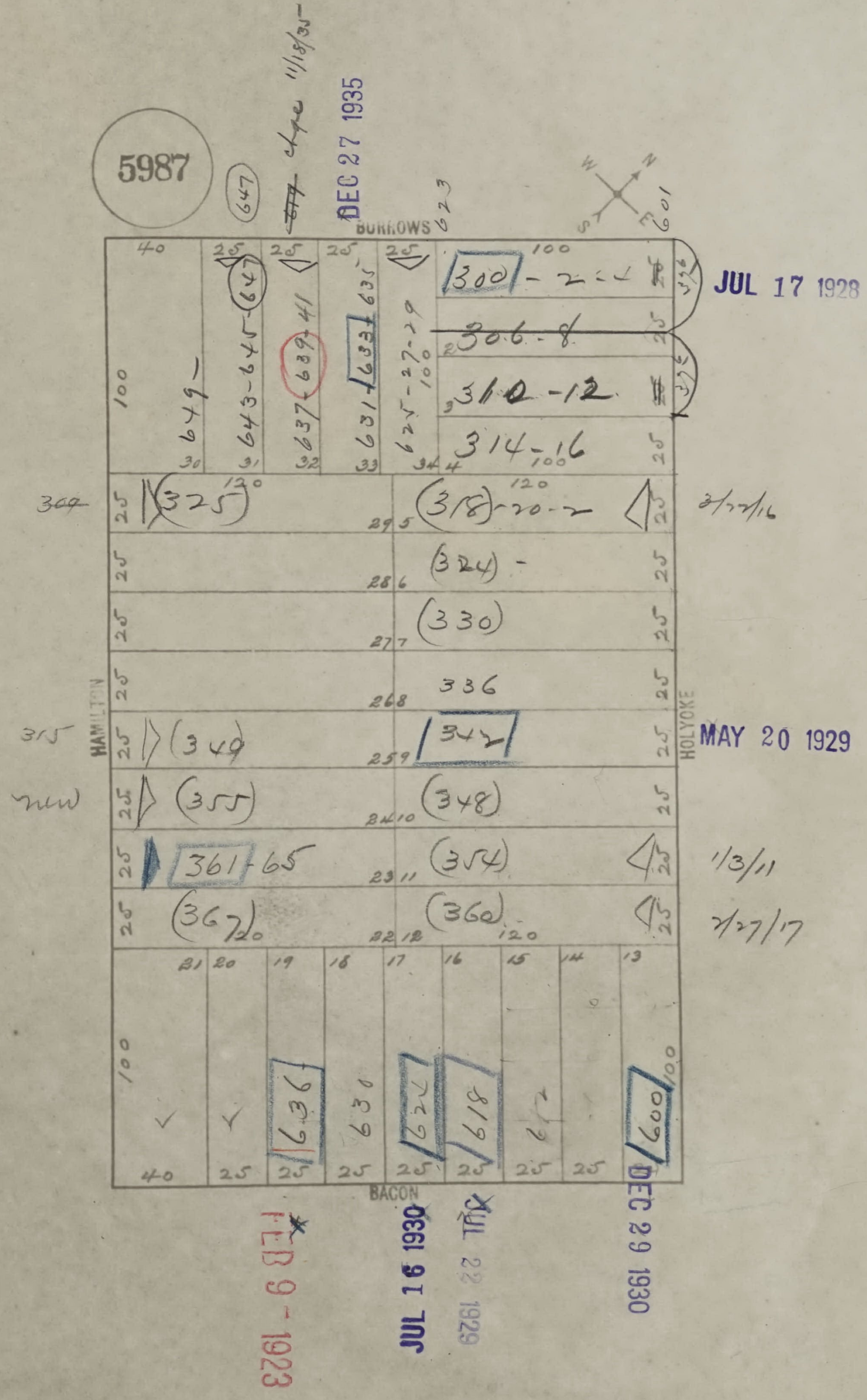
5987
647
~~677~~ chge 11/18/35
623
N
E
S
W
601
BURROWS
HAMILTON
HOLYOKE
BACON
40
25
100
649
643-645
647
637-639-41
631-633-635
625-27-29
300-2-4
~~306-8~~
310-12
314-16
336
336
30
31
32
33
34
1
2
3
4
120
325
309
315
new
318-20-2
324
330
336
342
348
354
360
340
355
361-65
367
29
28
27
26
25
24
23
22
5
6
7
8
9
10
11
12
2/22/16
1/3/11
7/27/17
21
20
19
18
17
16
15
14
13
636
630
624
618
612
600

DEC 27 1935

JUL 17 1928

MAY 20 1929

FEB 9 - 1923

JUL 16 1930

JUL 22 1929

DEC 29 1930

Oppo Burrows St 300

Oppo Baron 400

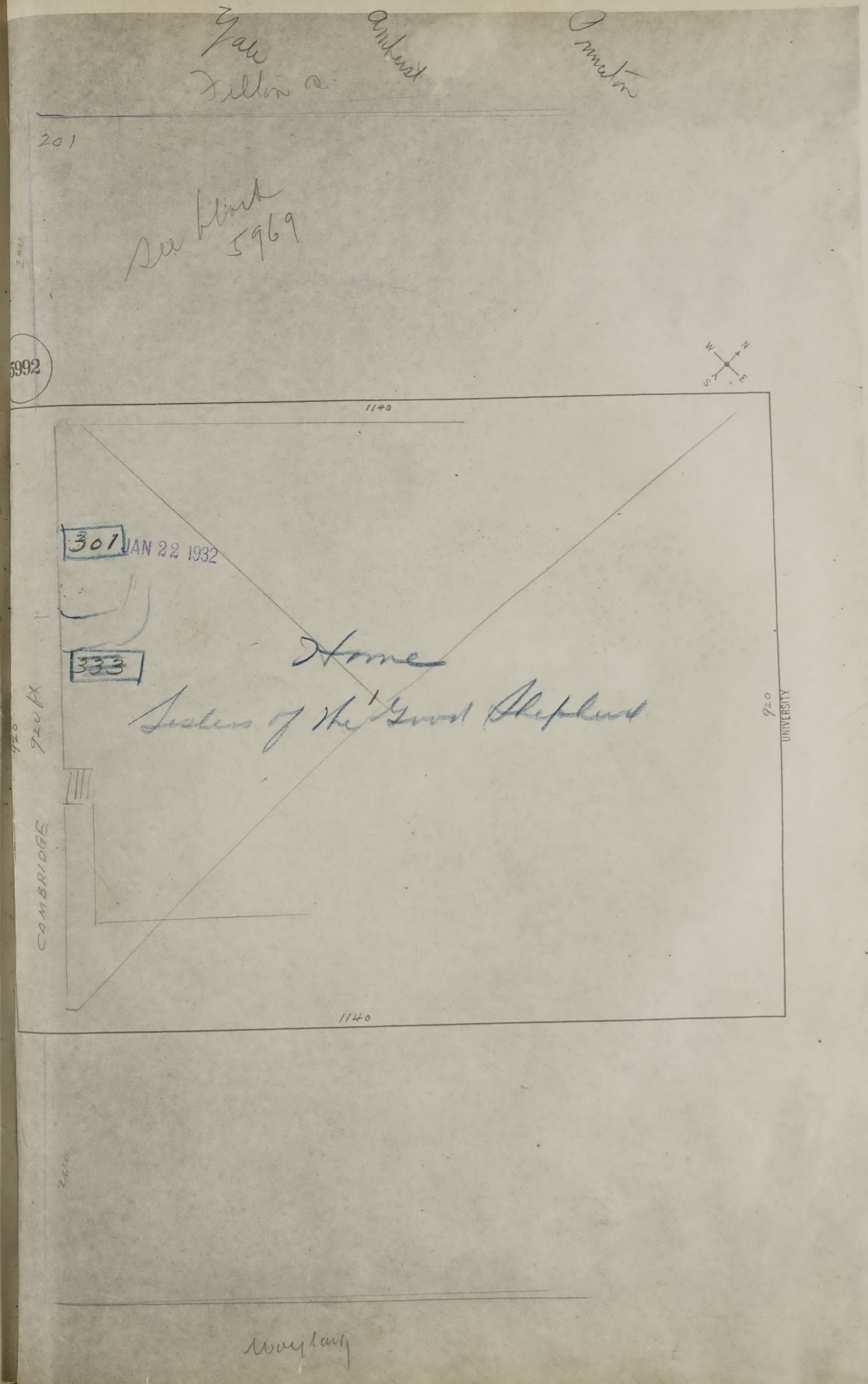
Yale
Felton a
Amherst
Princeton
201
See block 5969
200
5992
1140
301 JAN 22 1932
333
Home
Sisters of the Good Shepherd
920
UNIVERSITY
CAMBRIDGE
920
920 ft
1140
200
Wayland

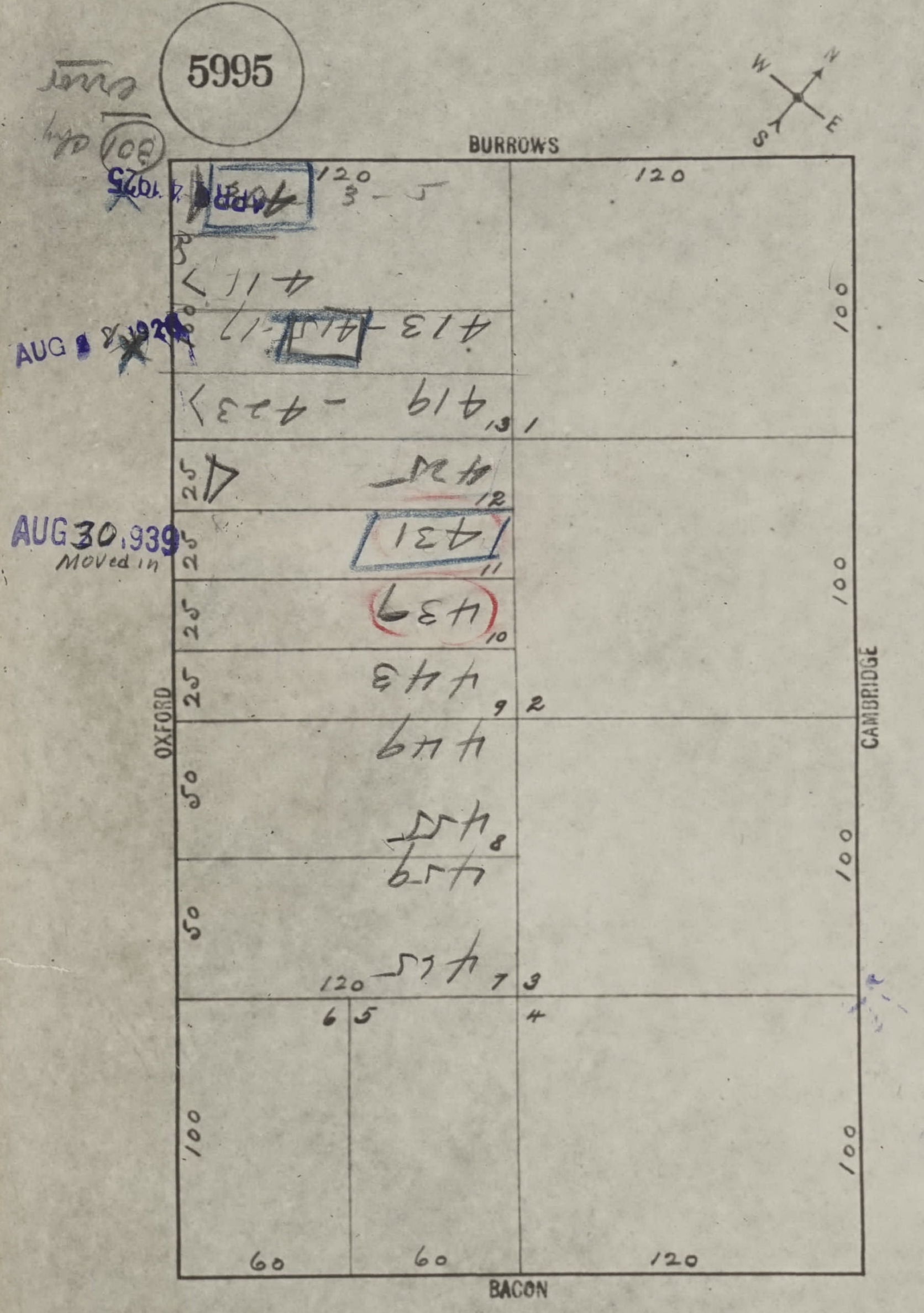
5995
BURROWS
OXFORD
CAMBRIDGE
BACON
N
S
E
W
120
120
120
100
100
100
100
25
25
25
25
50
50
60
60
120
1
2
3
4
5
6
7
8
9
10
11
12
13
3 - 5
411
413-417
419 - 423
425
431
437
443
449
455
459
465
APR 4 1925
AUG 8 1928
AUG 30 1939
Moved in
301

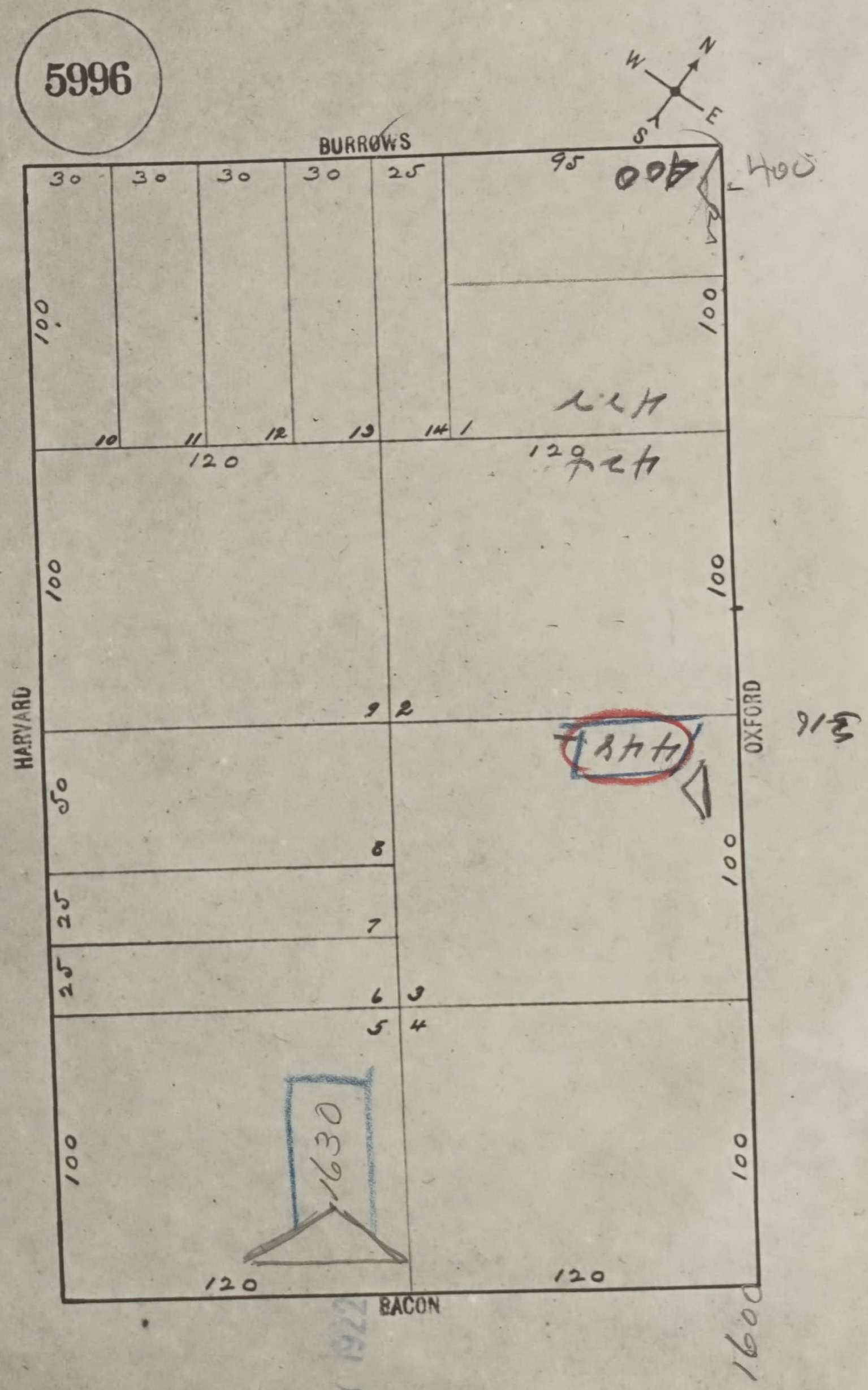
5996
N
E
S
W
BURROWS
HARVARD
OXFORD
BACON
30
30
30
30
25
95
400
400
100
120
120
100
100
100
50
25
25
100
120
120
100
1
2
3
4
5
6
7
8
9
10
11
12
13
14
1630
1600

JUN 17 1922


5997
N
E
S
W
BURROWS
120
120
100
100
100
100
100
100
100
100
8
1
7
2
6
3
5
4
GAMBIER
HARVARD
120
120
BACON

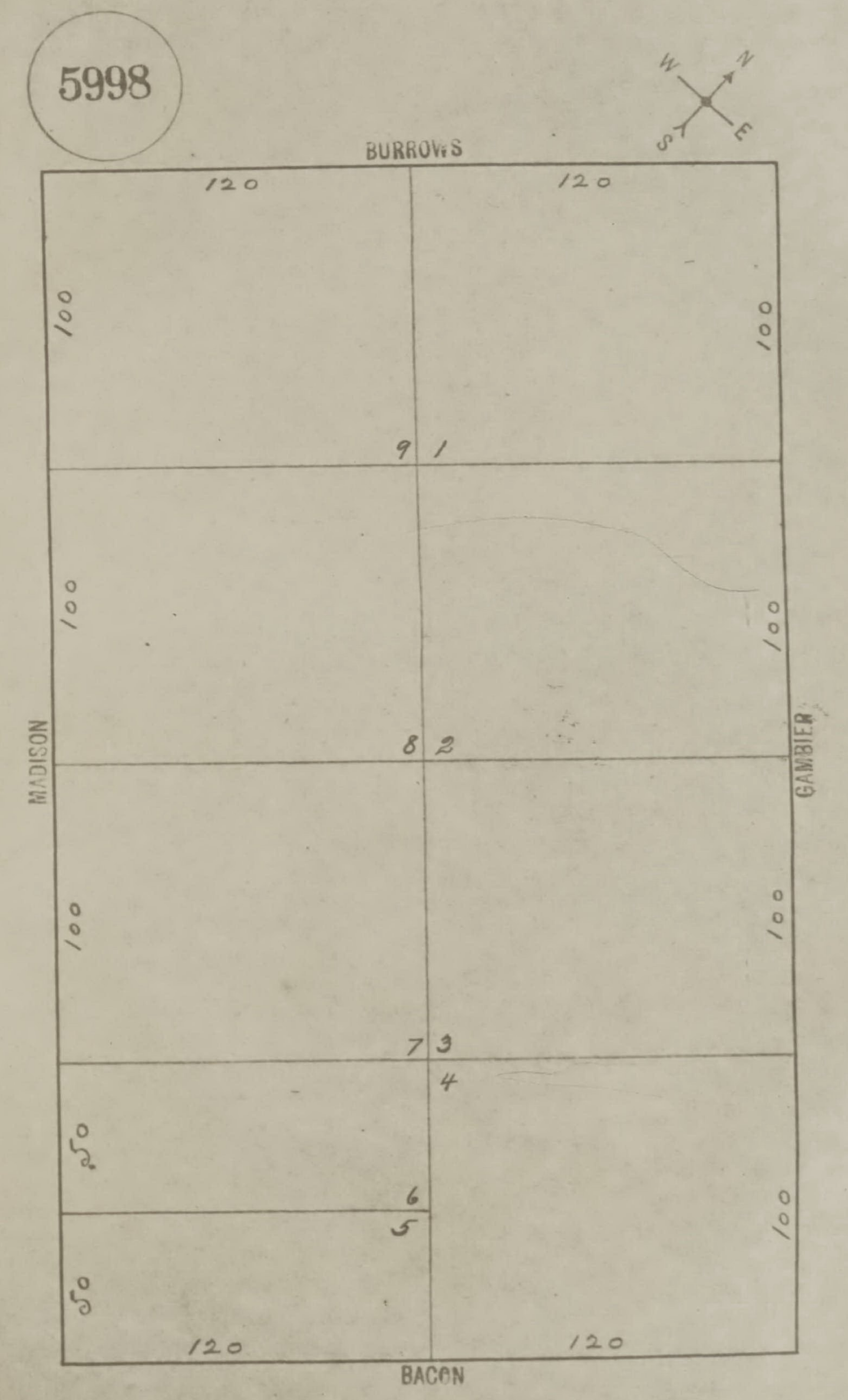
5998
W
N
S
E
BURROWS
120
120
100
100
9
1
100
100
8
2
MADISON
GAMBIER
100
100
7
3
4
50
6
5
100
50
120
120
BACON

SAN FRANCISCO DEPARTMENT OF BUILDING INSPECTION
OFFICIAL COPY

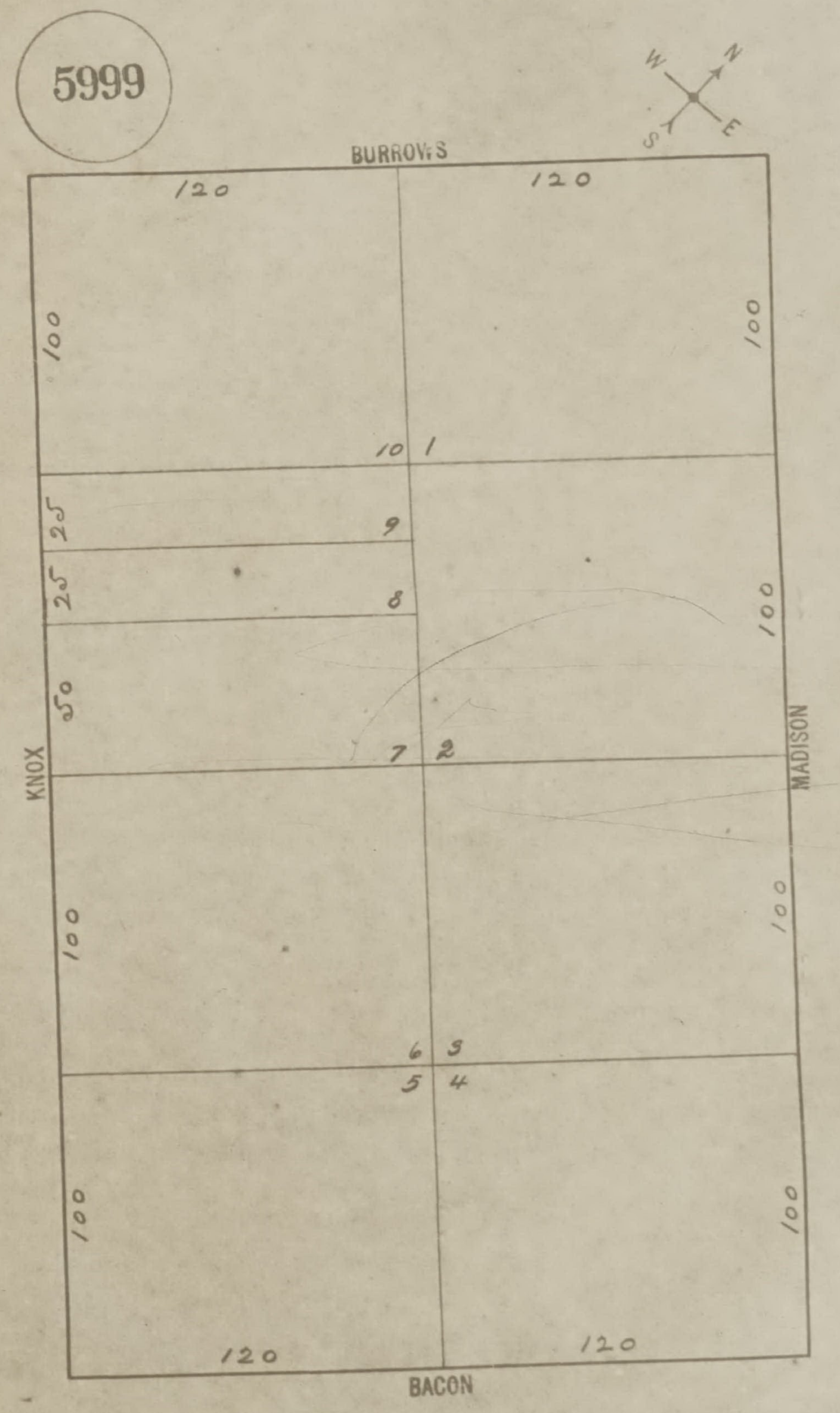
5999
W
N
S
E
BURROWS
120
120
100
100
10
1
25
9
25
8
50
7
2
KNOX
MADISON
100
100
6
3
5
4
100
100
120
120
BACON

✓

OFFICIAL COPY
SAN FRANCISCO
DBI
DEPARTMENT OF
BUILDING INSPECTION

PRINTERS · LITHOGRAPHERS ·
A. CARLISLE & CO.
645 HARRISON ST.
· SAN FRANCISCO 7 ·
TO DUPLICATE THIS ORDER REFER TO
Nº 670557